






















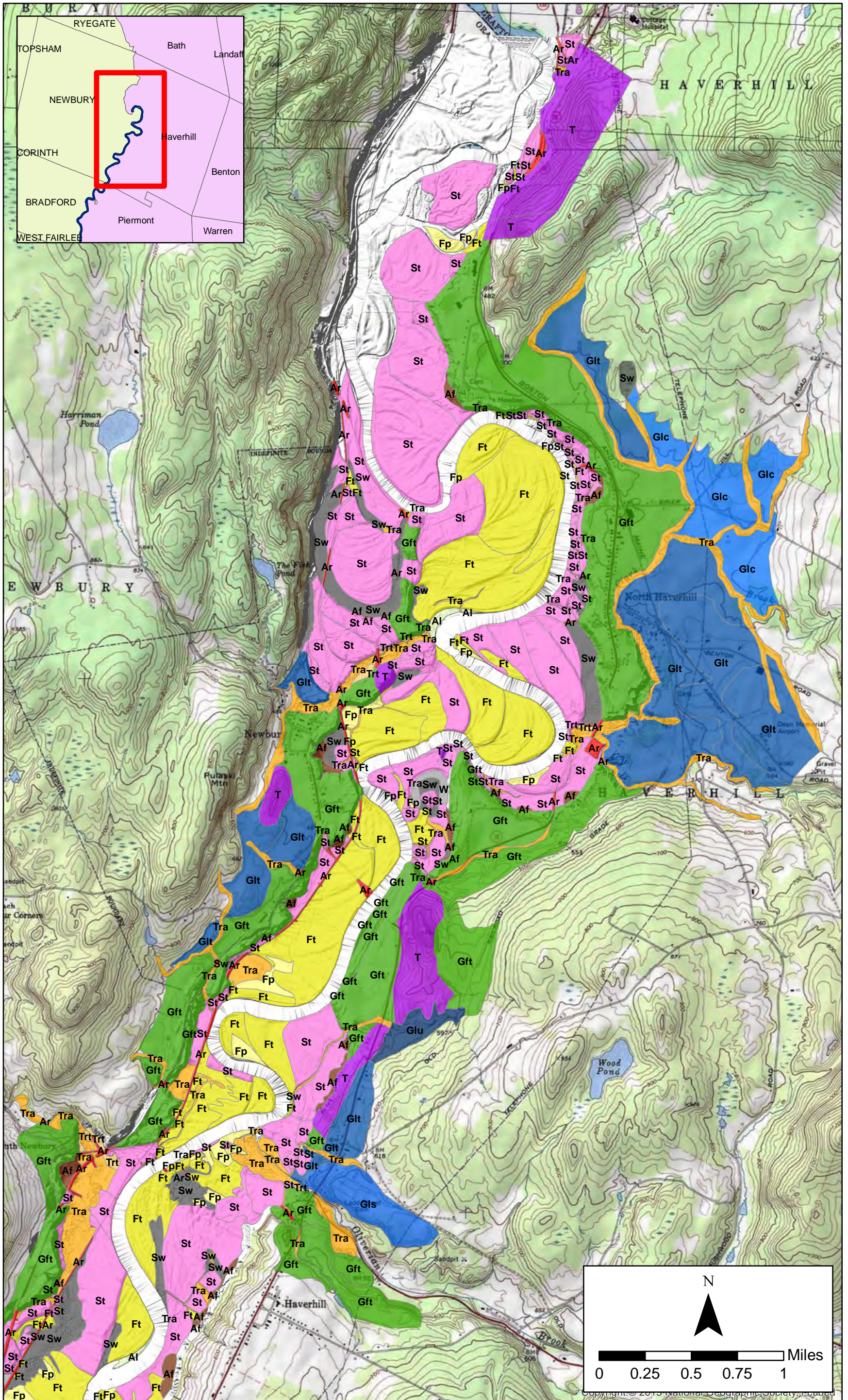


Map legend

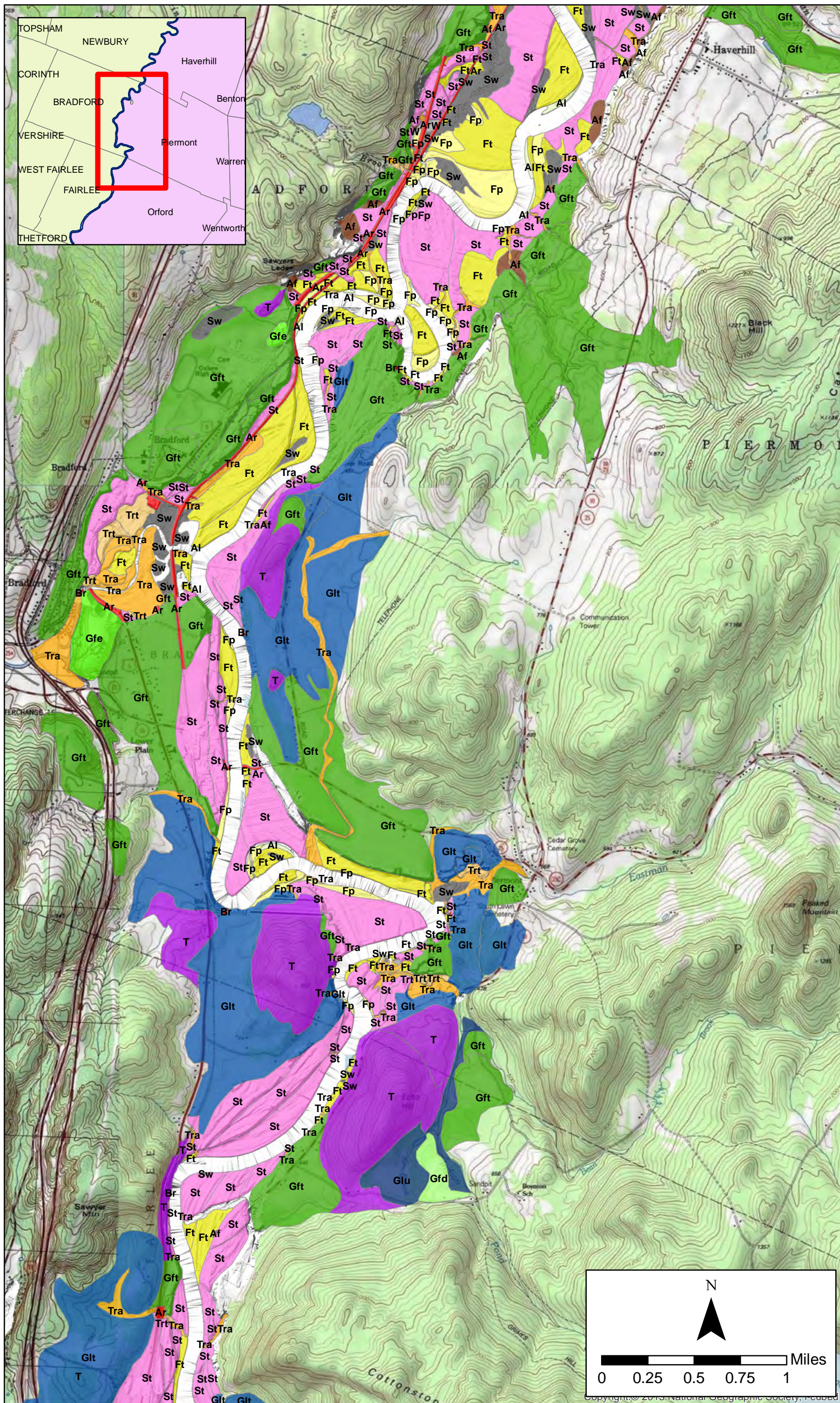
Surficial map units

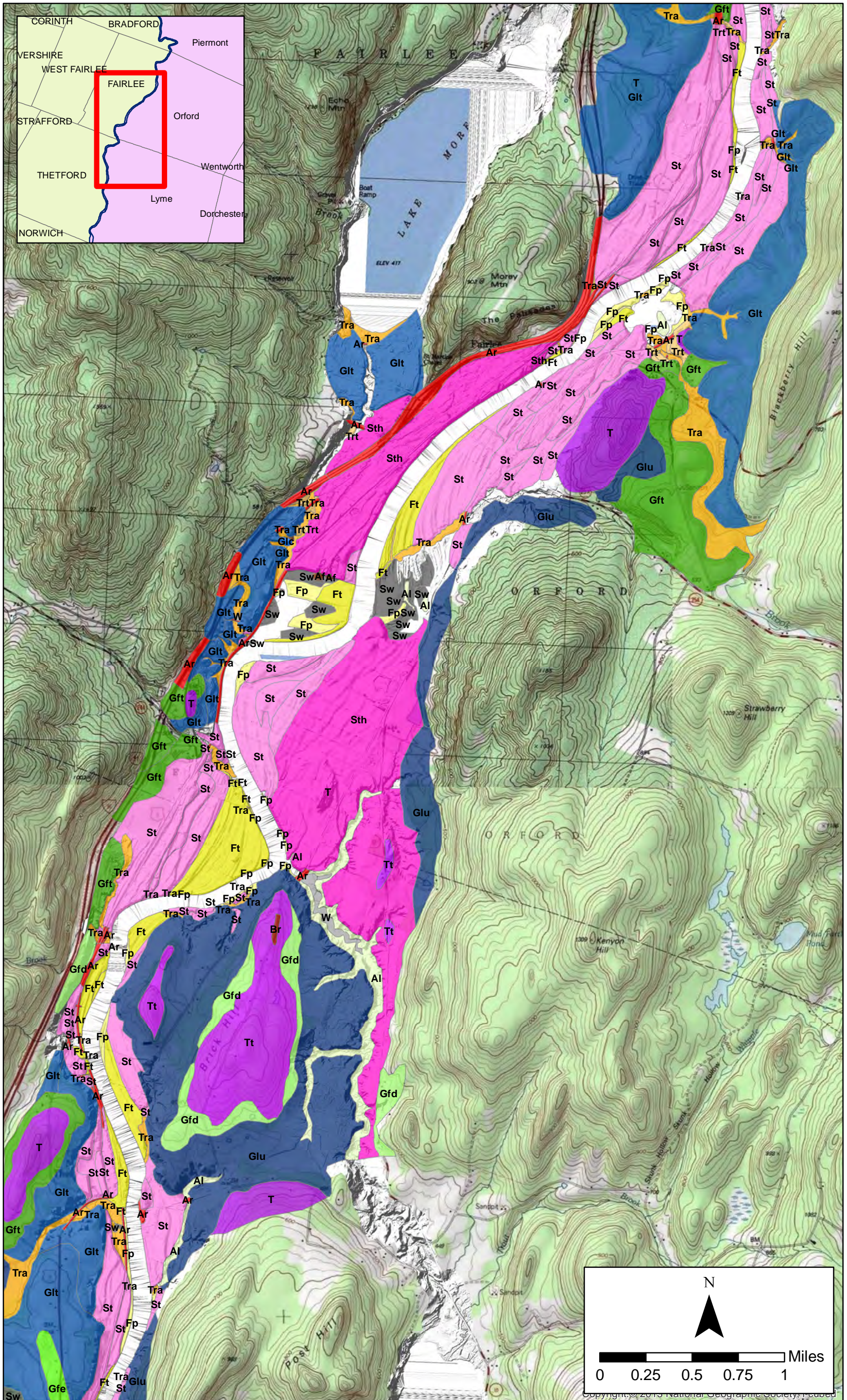
	Alluvial fan (Af)
	Artificial fill (Ar)
	Bedrock (Br)
	Channel alluvium (Al)
	Eolian deposits (Eo)
	Floodplain (Fp)
	Flood terrace (Ft)
	Glaciofluvial deposit (Gfd)
	Glaciofluvial esker (Gfe)
	Glaciofluvial terrace (Gft)
	Glaciolacustrine clay (Glc)
	Glaciolacustrine sand (Gls)
	Glaciolacustrine terrace (Glt)
	Glaciolacustrine undifferentiated (Glu)
	Stream terrace (St)
	Stream terrace high (Sth)
	Stream terrace low (Stl)
	Till (T)
	Thin till (Tt)
	Tributary alluvium (Tra)
	Tributary stream terrace (Trt)
	Swamp deposits (Sw)
	Water (W)



Appendix B. Surficial geologic maps. Plate 1 of 16.

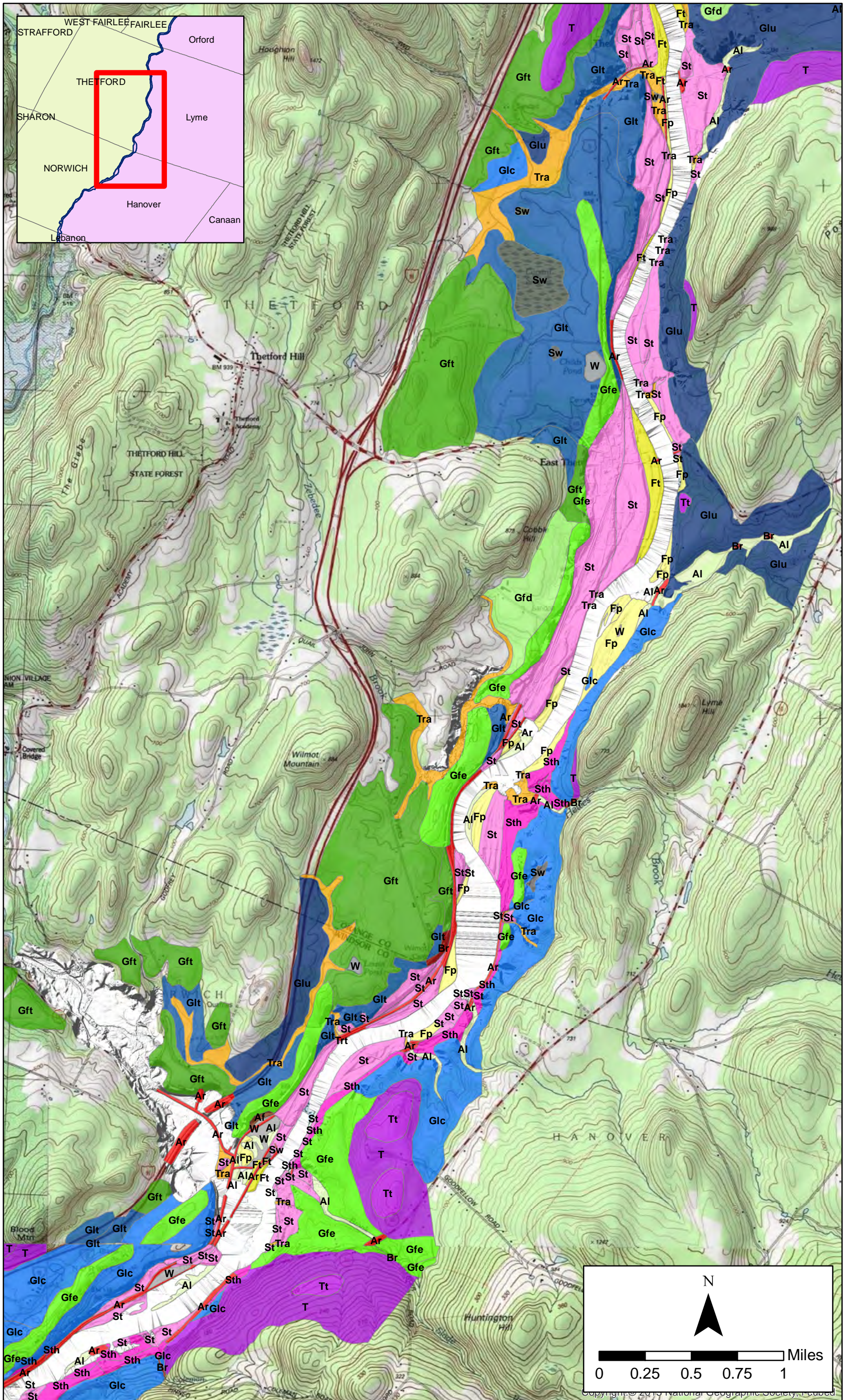
Basemap imagery: USA Topo Maps and LiDAR hillshade.





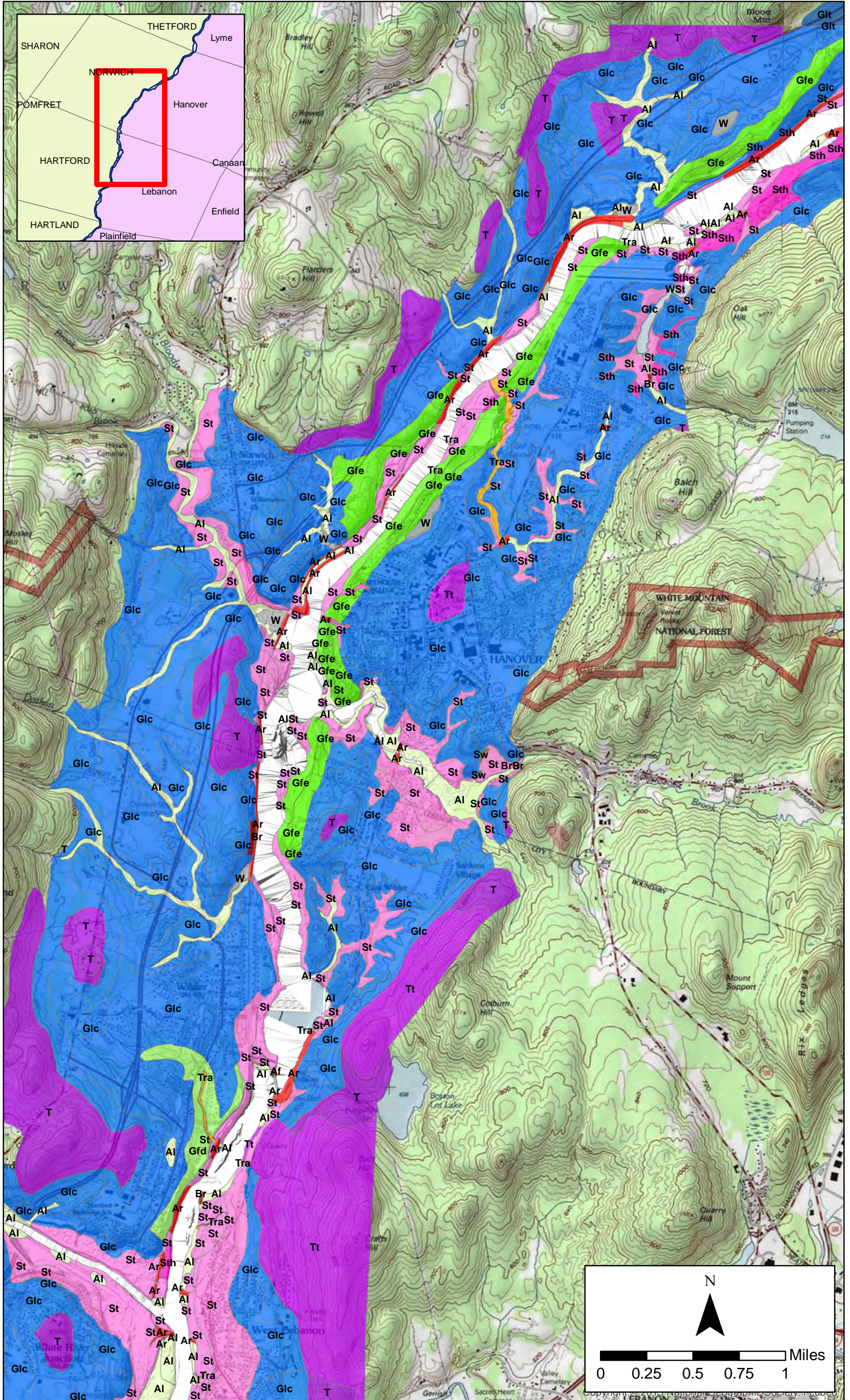
Appendix B. Surficial geologic maps. Plate 3 of 16.

Basemap imagery: USA Topo Maps and LiDAR hillshade.



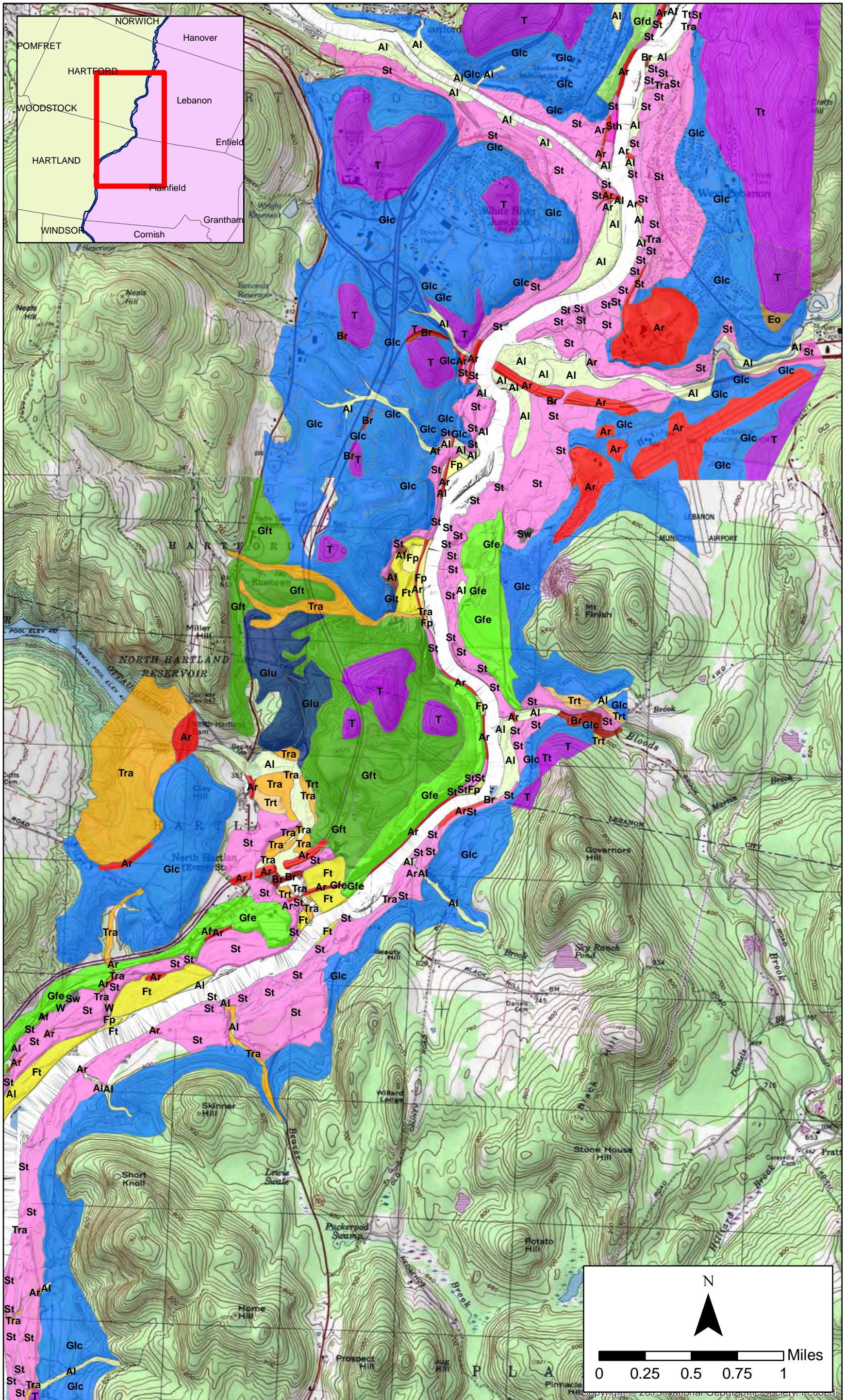
Appendix B. Surficial geologic maps. Plate 4 of 16.

Basemap imagery: USA Topo Maps and LiDAR hillshade.



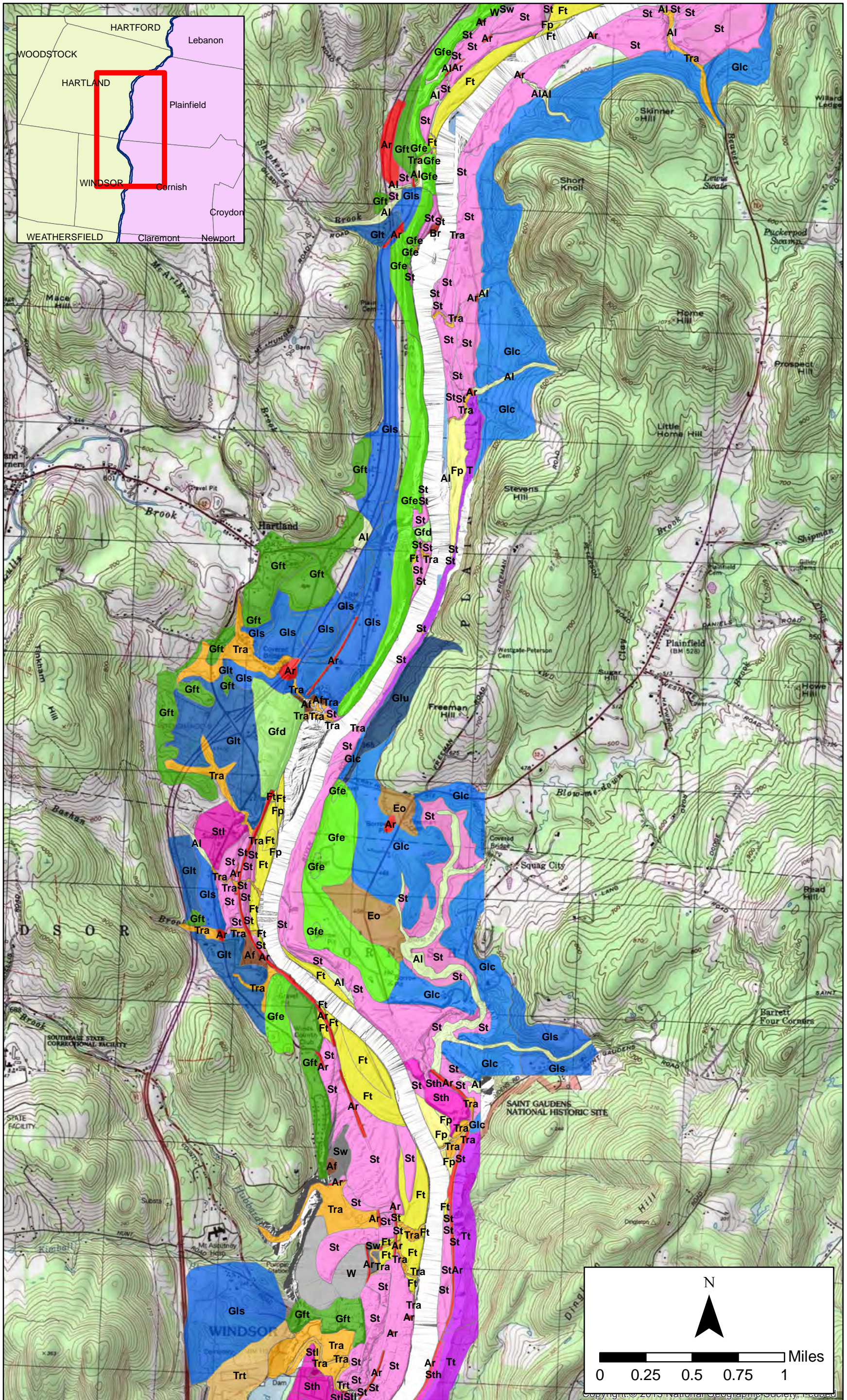
Appendix B. Surficial geologic maps. Plate 5 of 16.

Basemap imagery: USA Topo Maps and LiDAR hillshade.



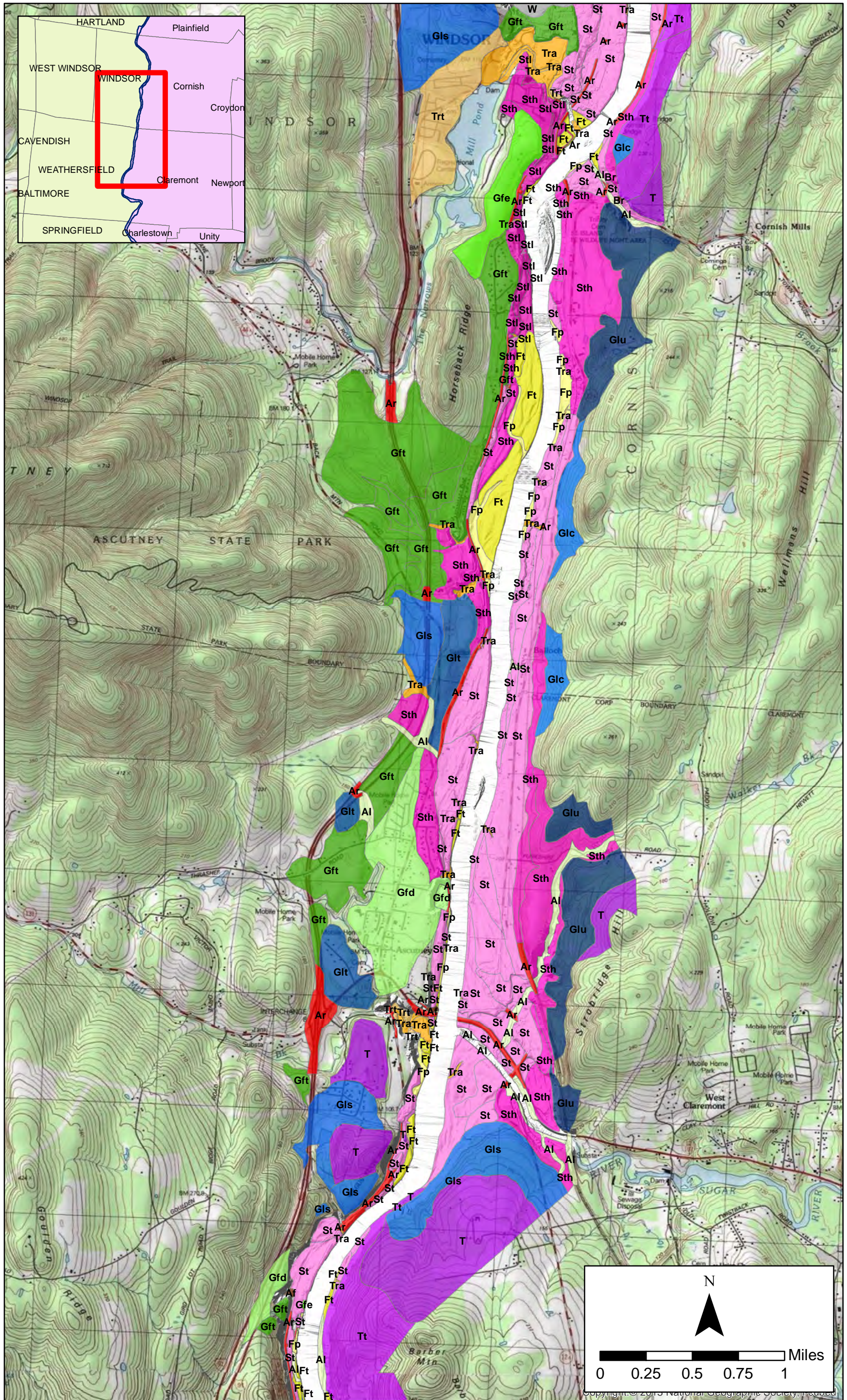
Appendix B. Surficial geologic maps. Plate 6 of 16.

Basemap imagery: USA Topo Maps and LiDAR hillshade.



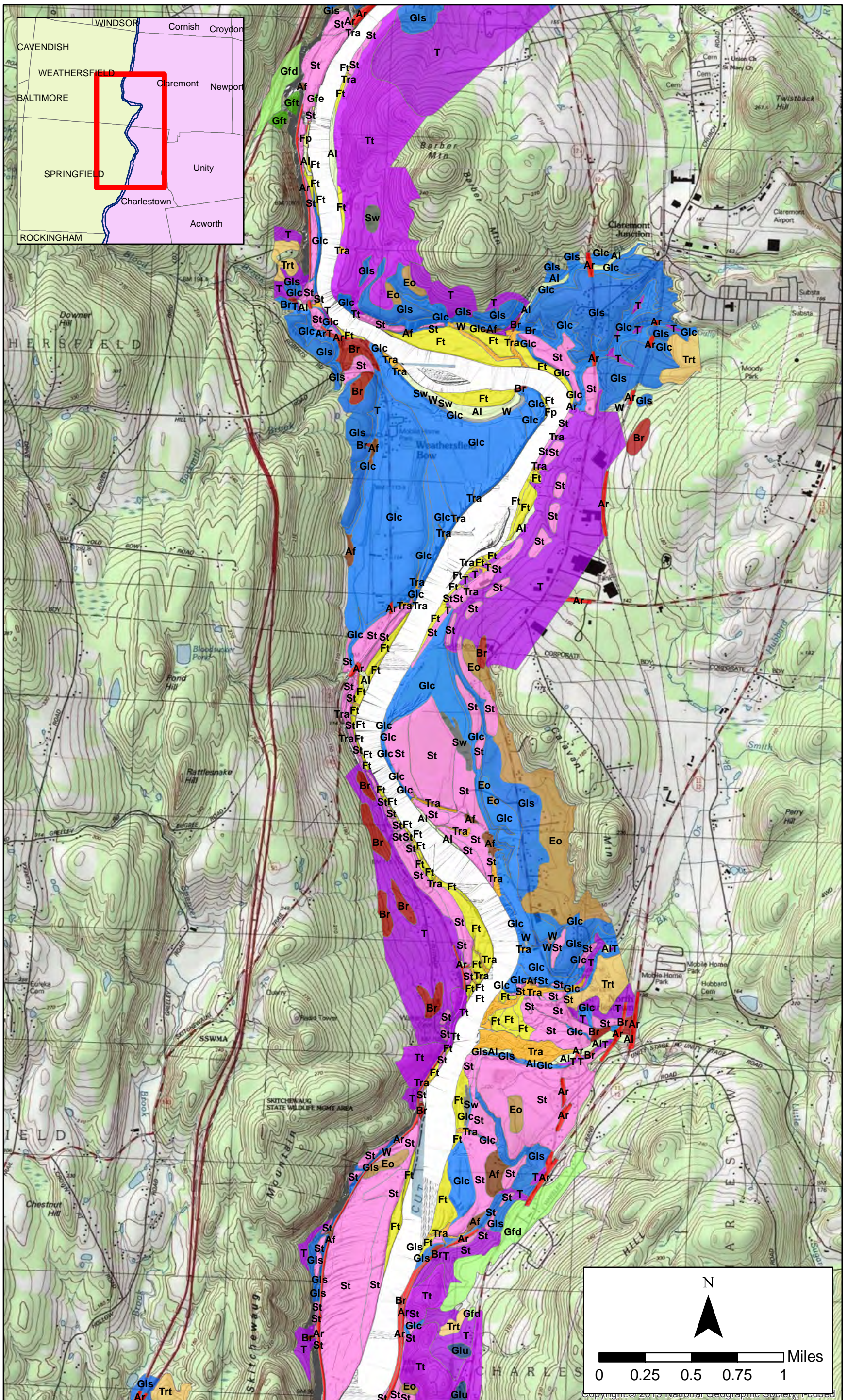
Appendix B. Surficial geologic maps. Plate 7 of 16.

Basemap imagery: USA Topo Maps and LiDAR hillshade.



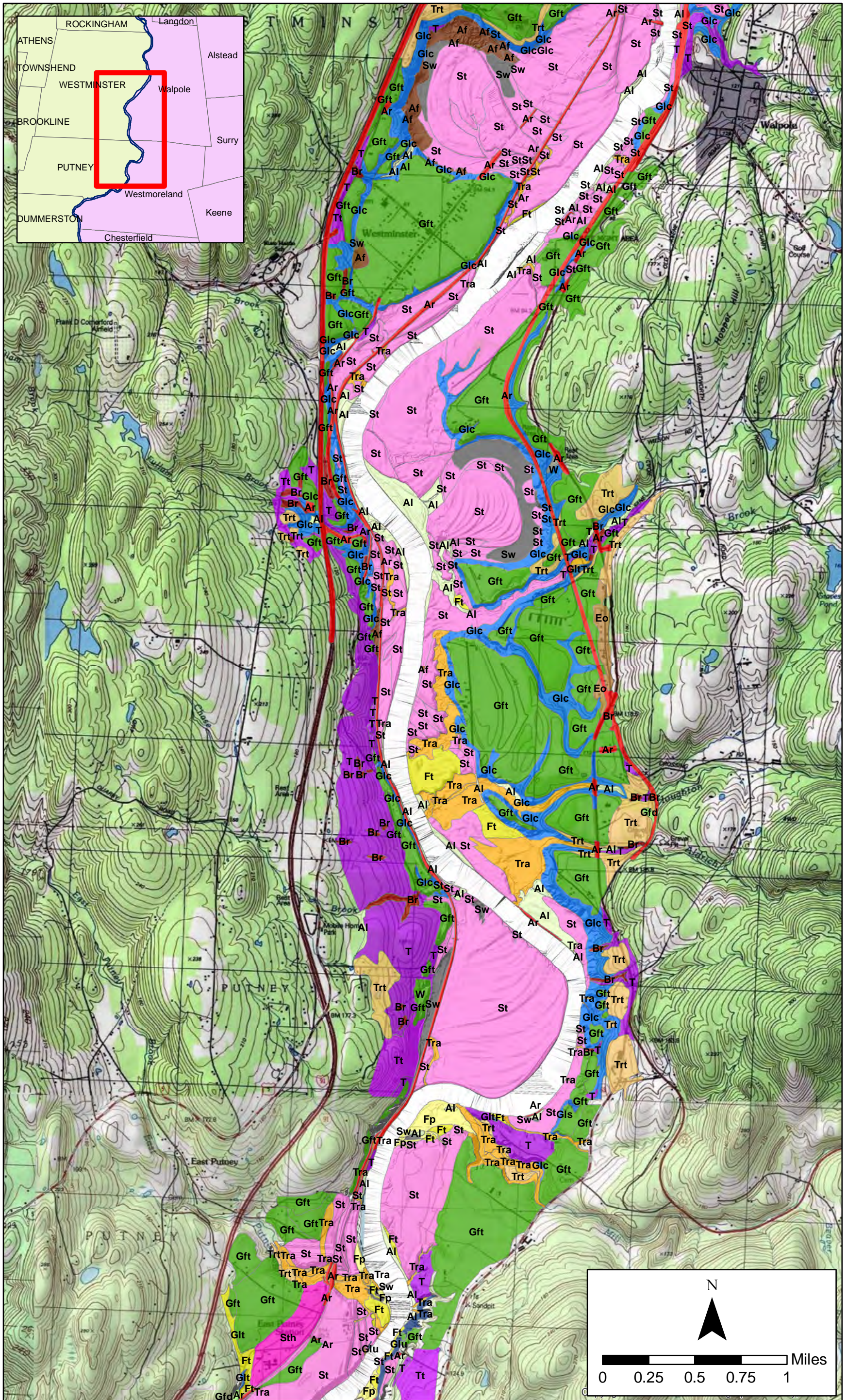
Appendix B. Surficial geologic maps. Plate 8 of 16.

Basemap imagery: USA Topo Maps and LiDAR hillshade.



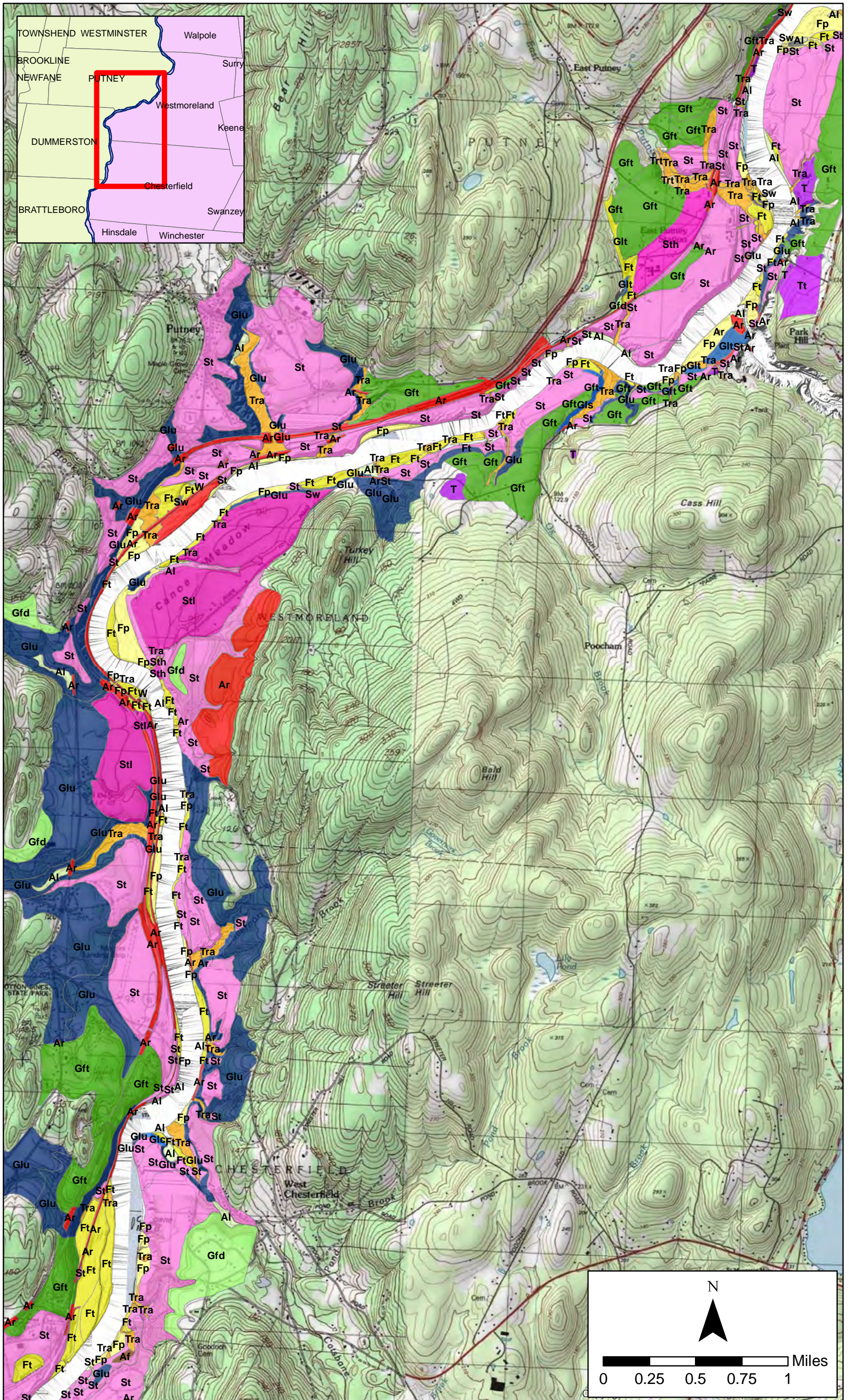
Appendix B. Surficial geologic maps. Plate 9 of 16.

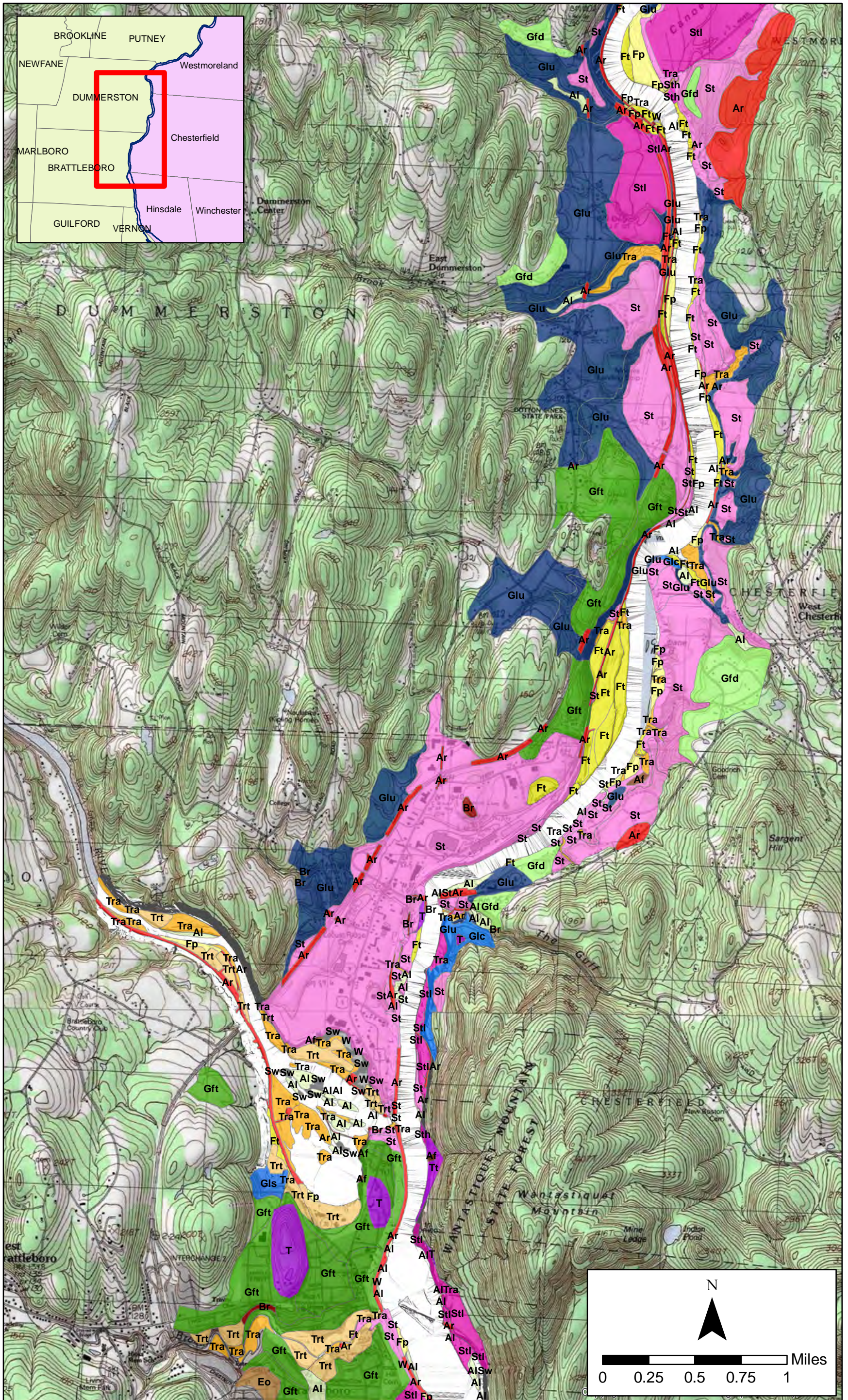
Basemap imagery: USA Topo Maps and LiDAR hillshade.



Appendix B. Surficial geologic maps. Plate 12 of 16.

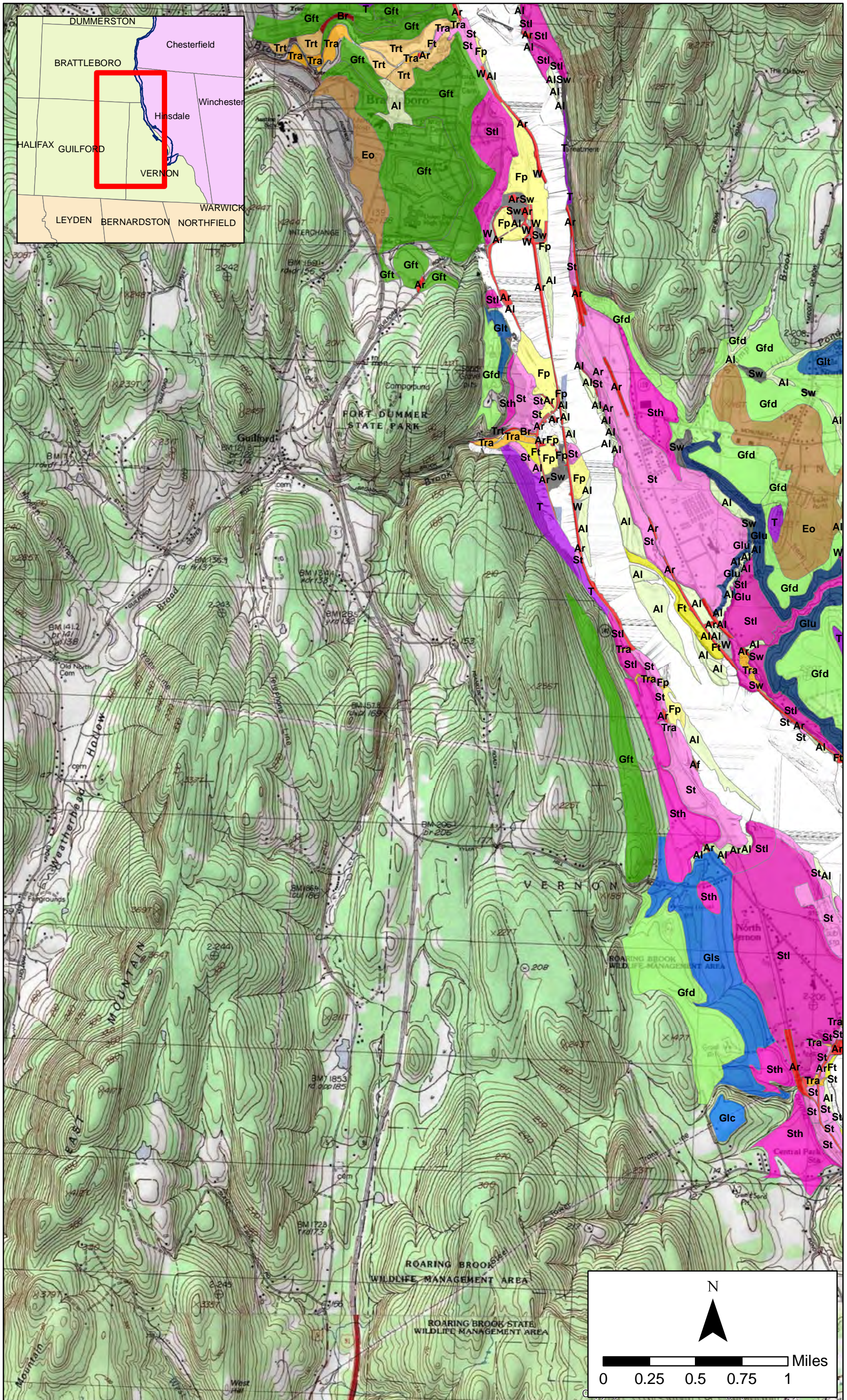
Basemap imagery: USA Topo Maps and LiDAR hillshade.





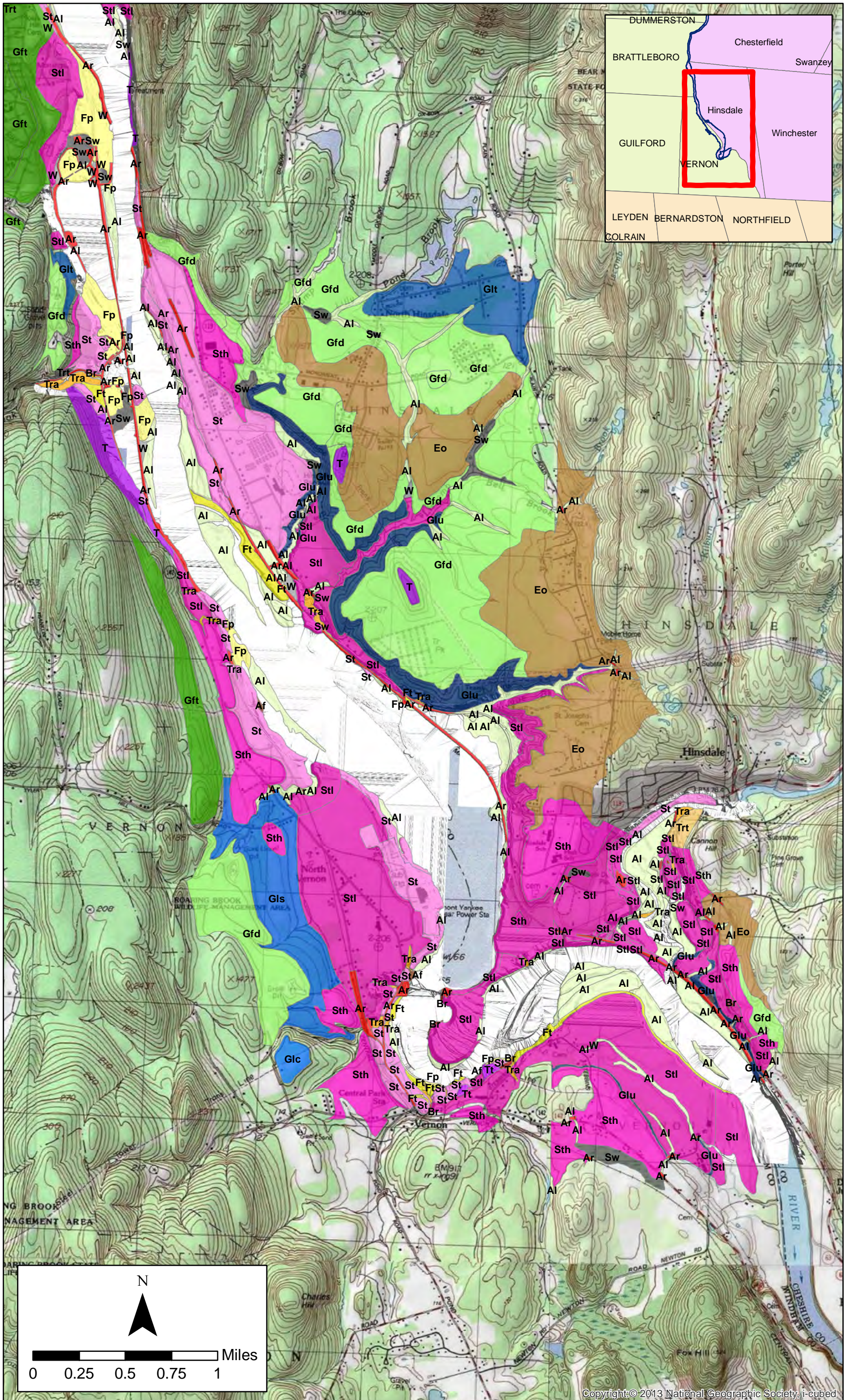
Appendix B. Surficial geologic maps. Plate 14 of 16.

Basemap imagery: USA Topo Maps and LiDAR hillshade.



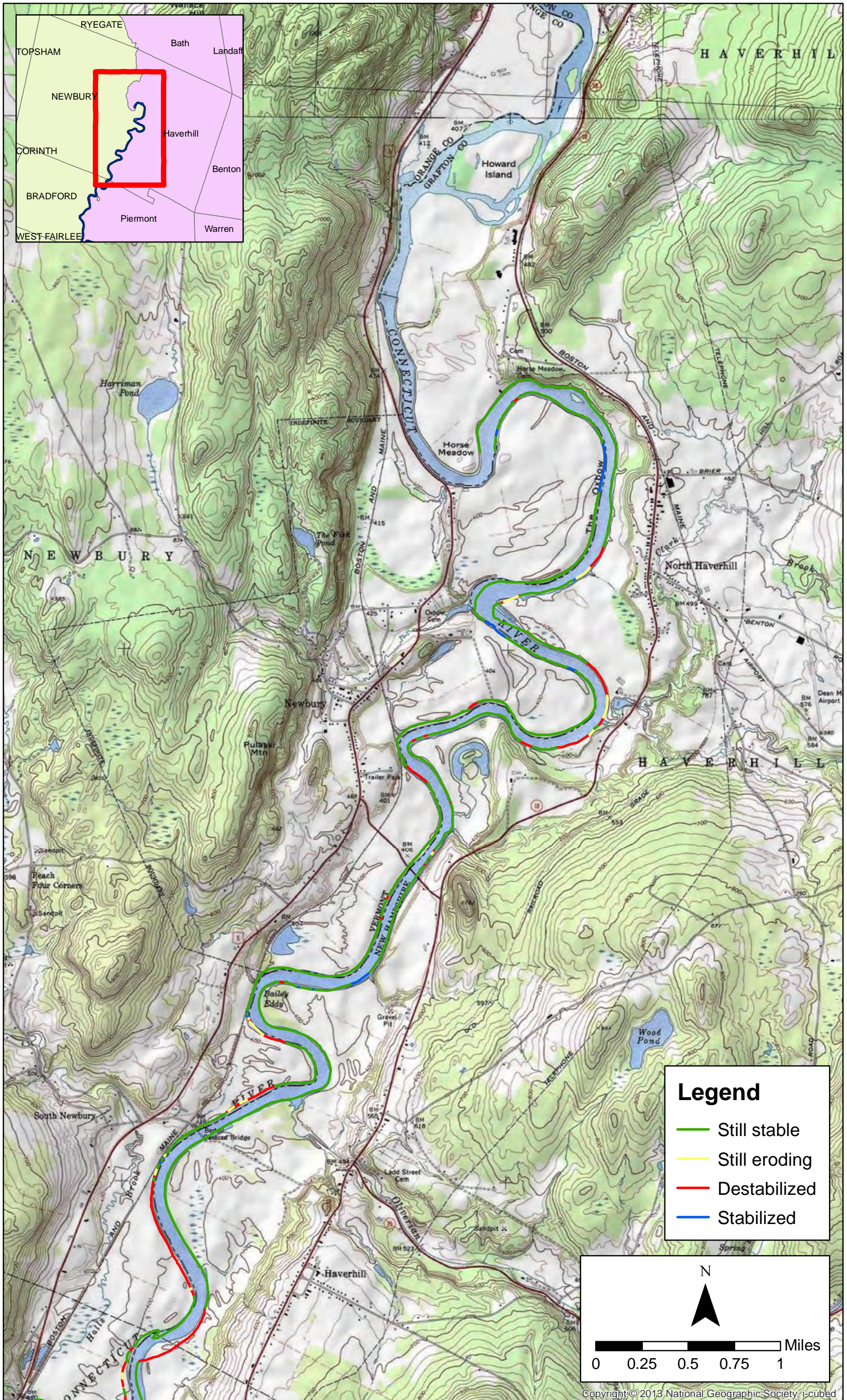
Appendix B. Surficial geologic maps. Plate 15 of 16.

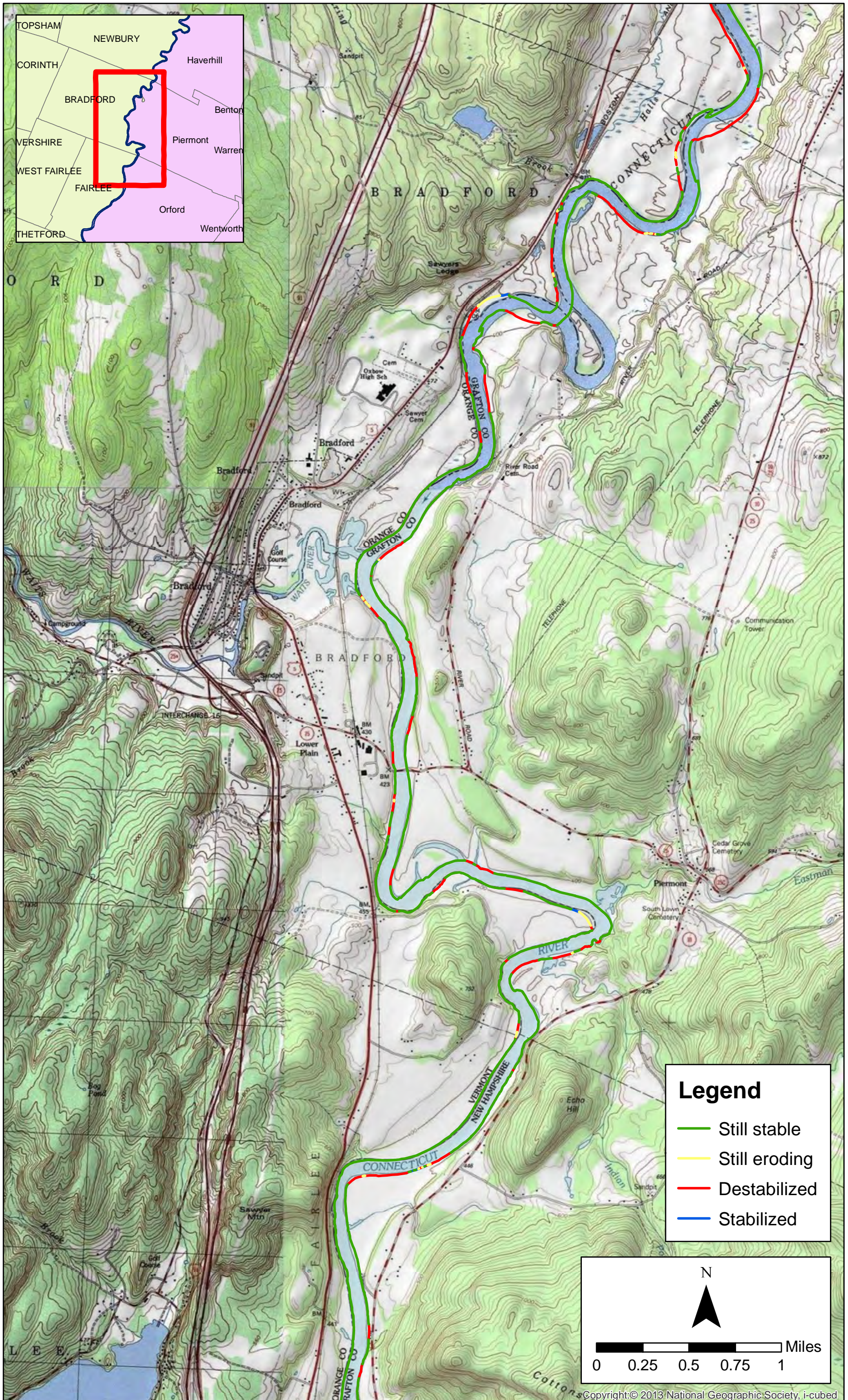
Basemap imagery: USA Topo Maps and LiDAR hillshade.

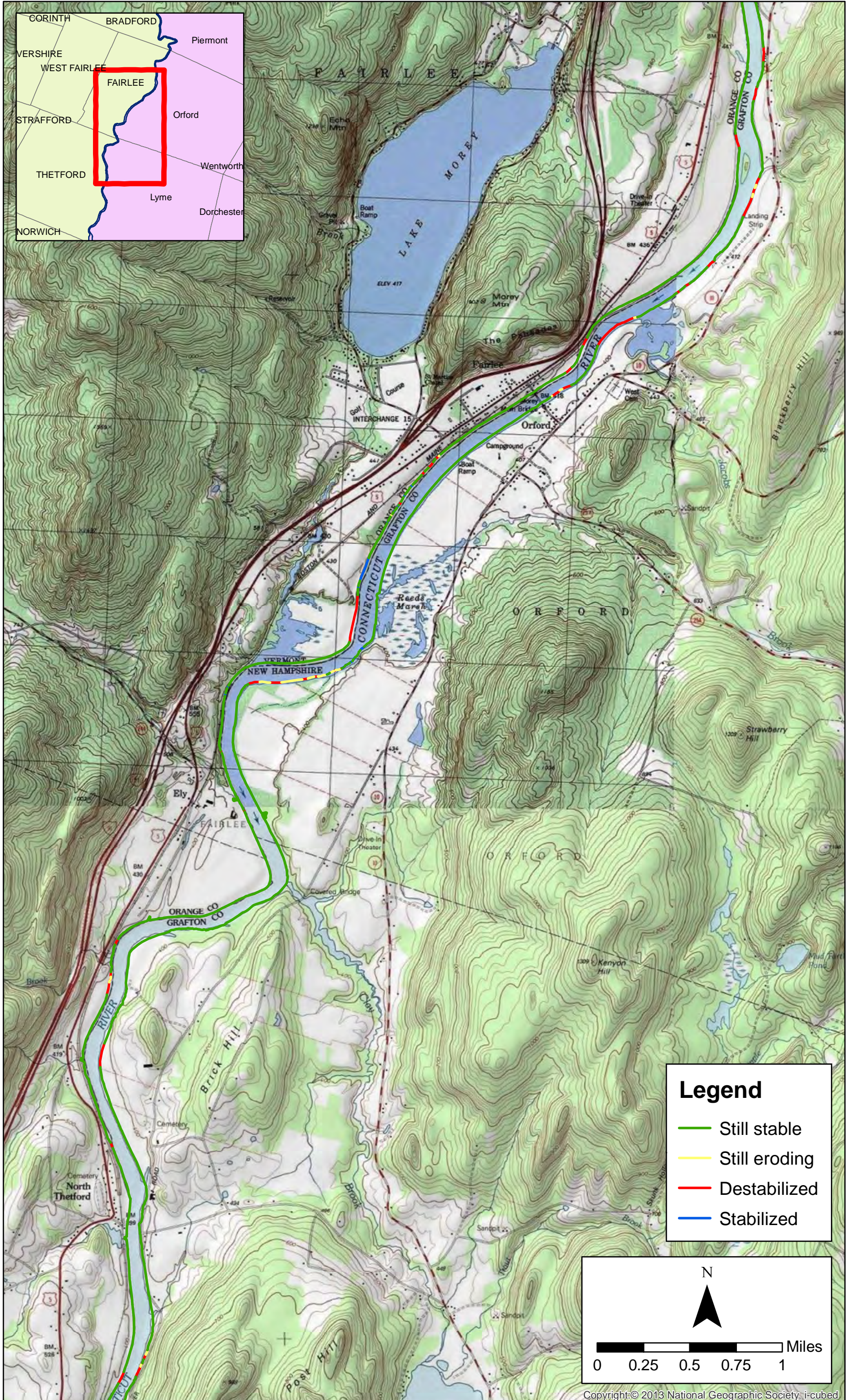


Appendix B. Surficial geologic maps. Plate 16 of 16.

Basemap imagery: USA Topo Maps and LiDAR hillshade.

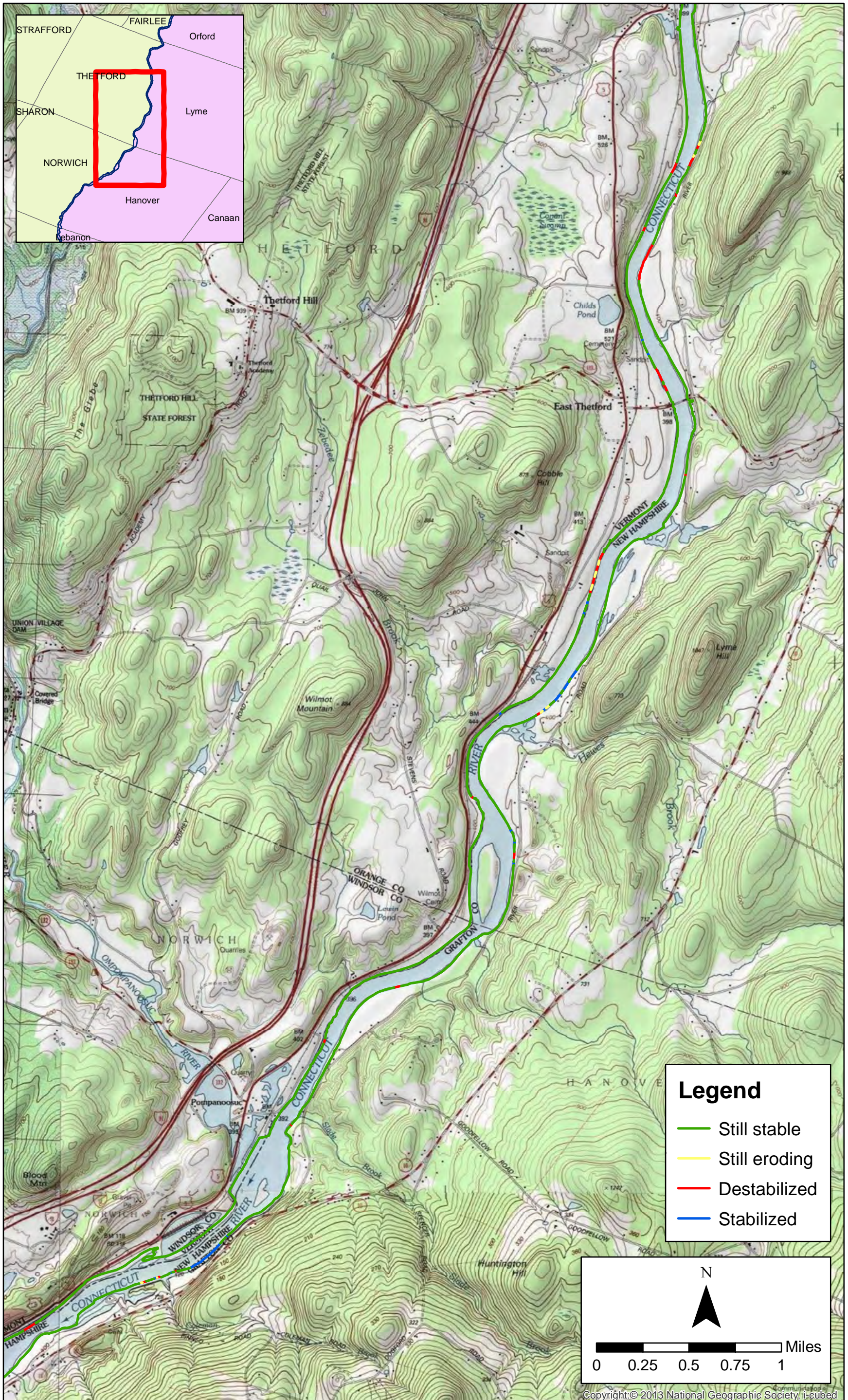






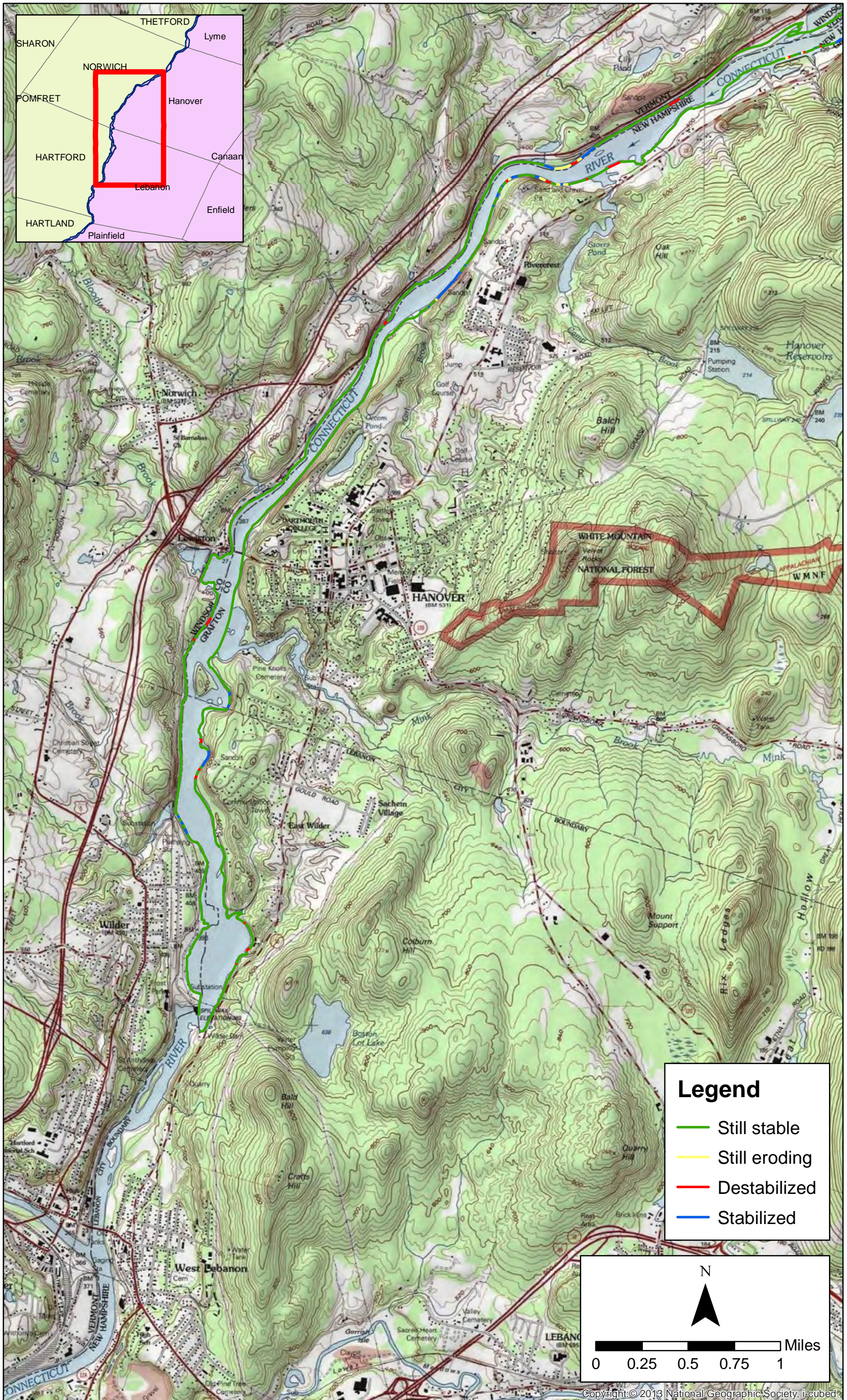
Appendix D. Comparison of 1958 and 2014 erosion. Plate 3 of 14.

Basemap imagery: USA Topo Maps.



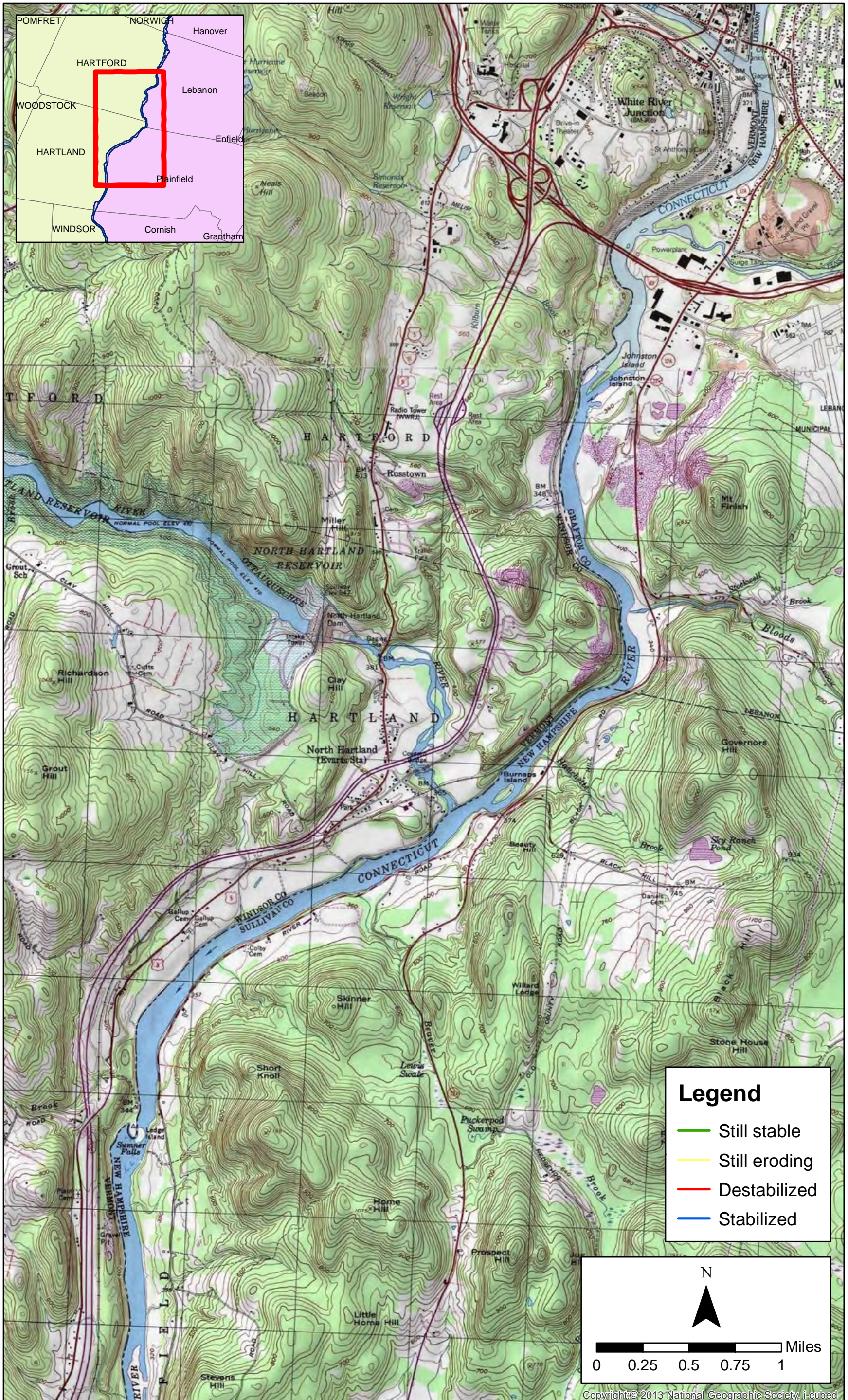
Appendix D. Comparison of 1958 and 2014 erosion. Plate 4 of 14.

Basemap imagery: USA Topo Maps.



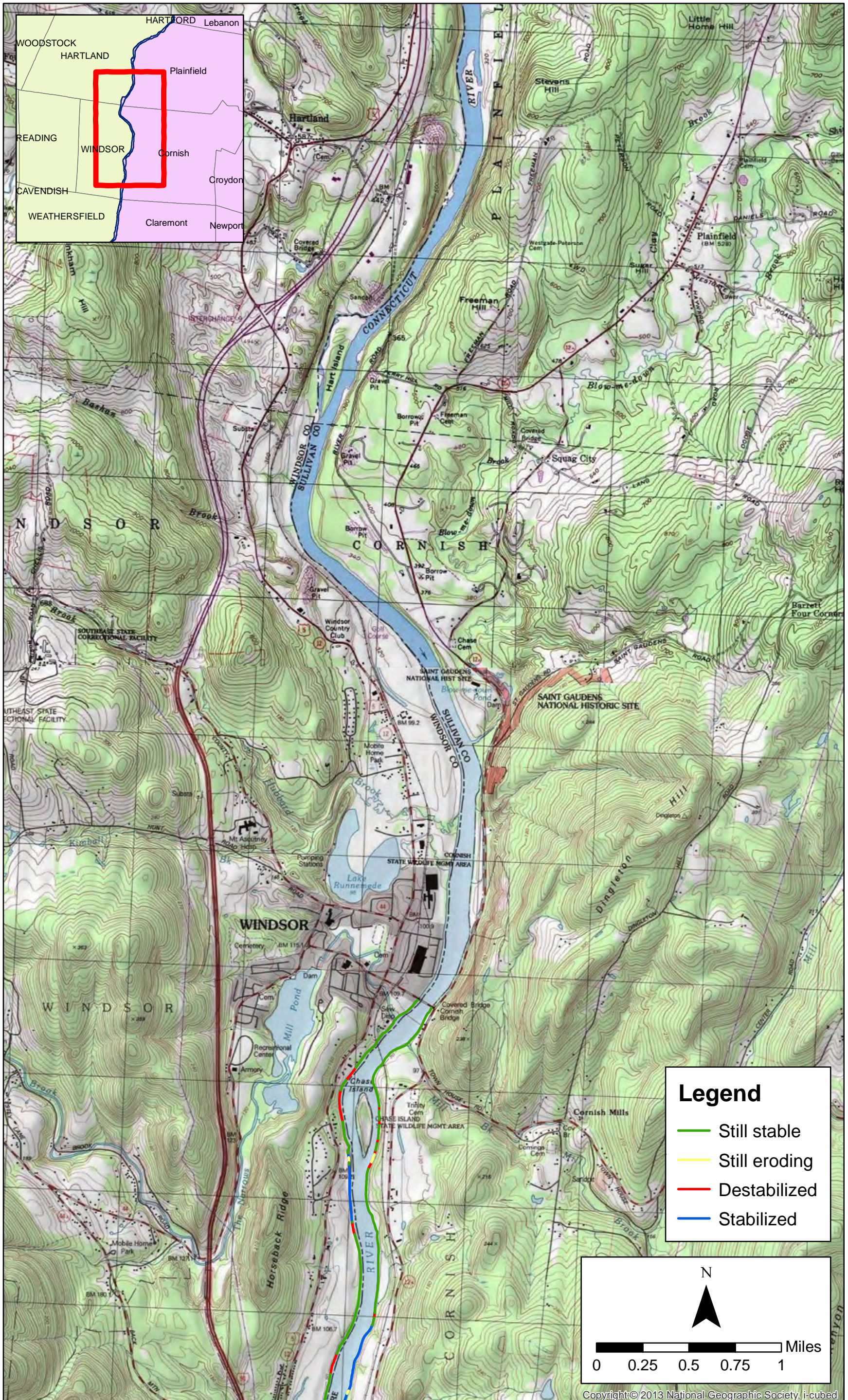
Appendix D. Comparison of 1958 and 2014 erosion. Plate 5 of 14.

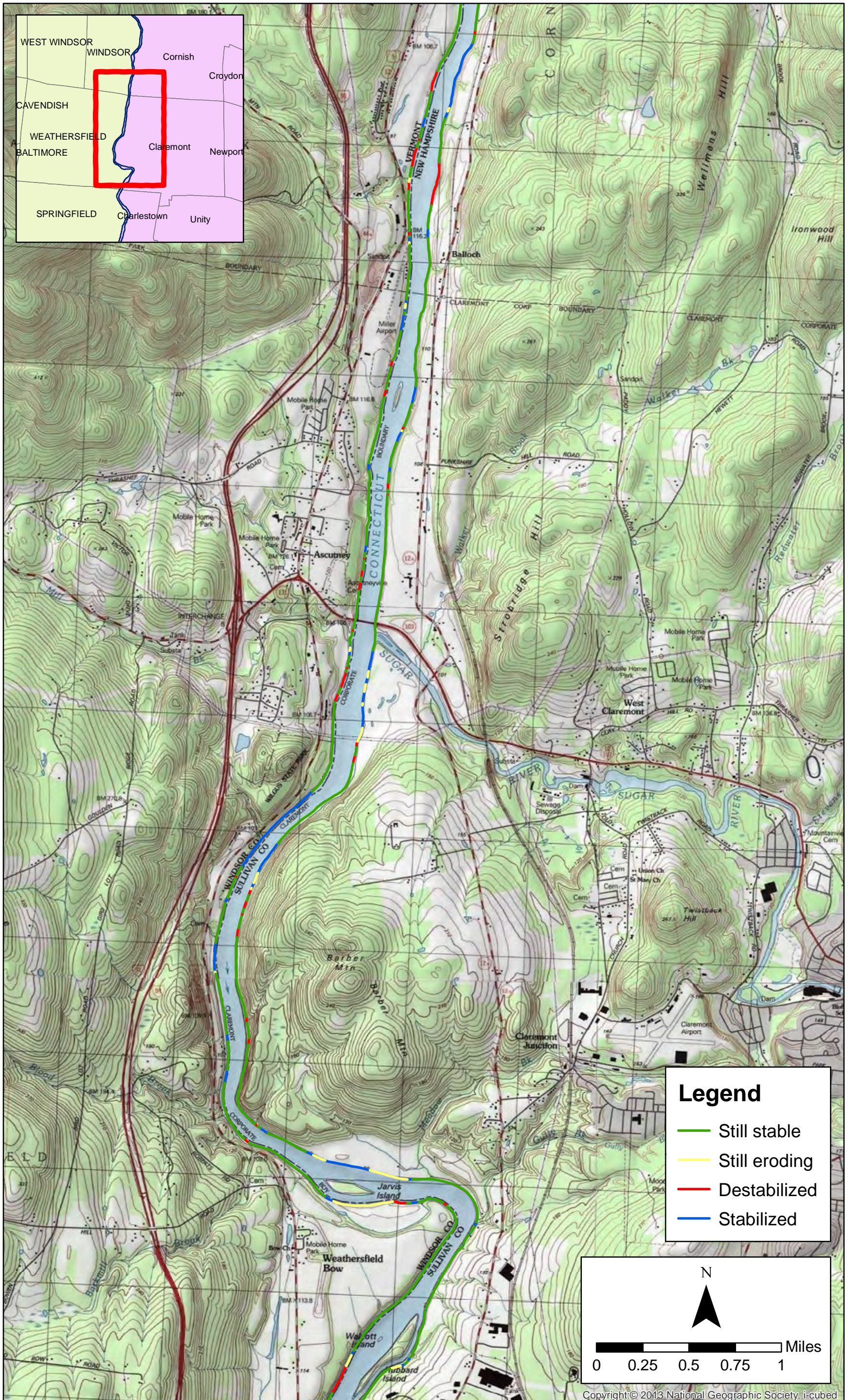
Basemap imagery: USA Topo Maps.

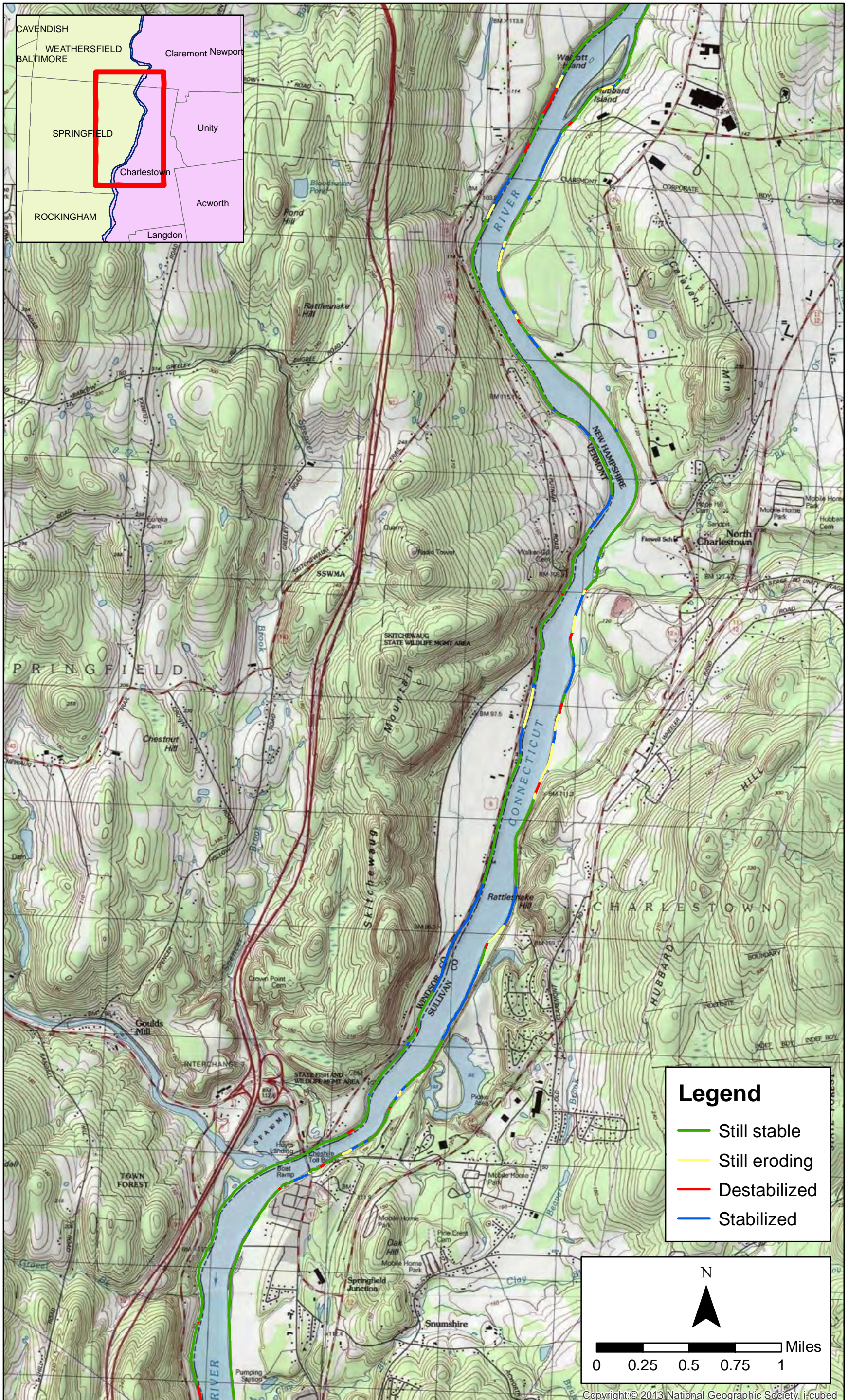


Appendix D. Comparison of 1958 and 2014 erosion. Plate 6 of 14.

Basemap imagery: USA Topo Maps.

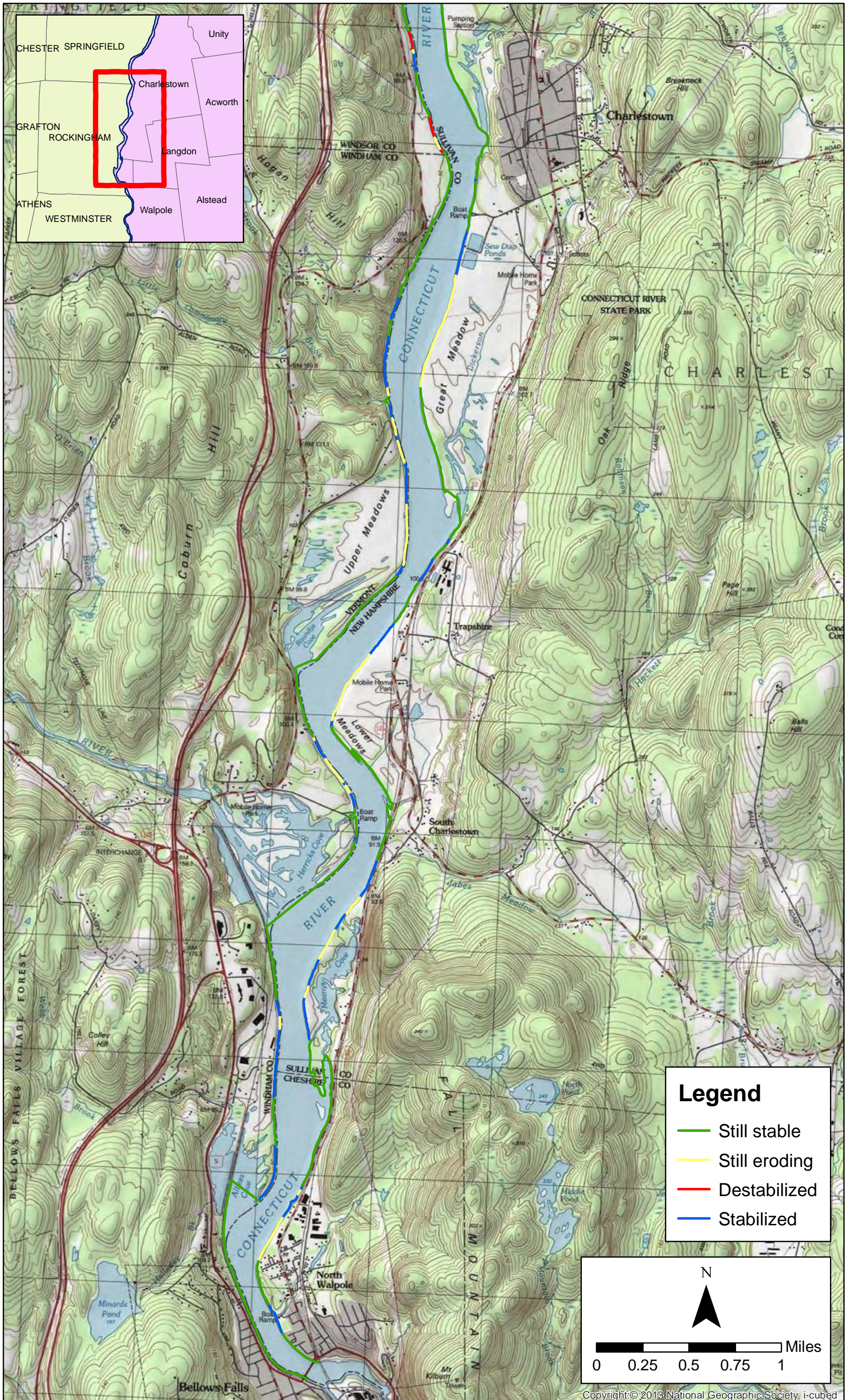






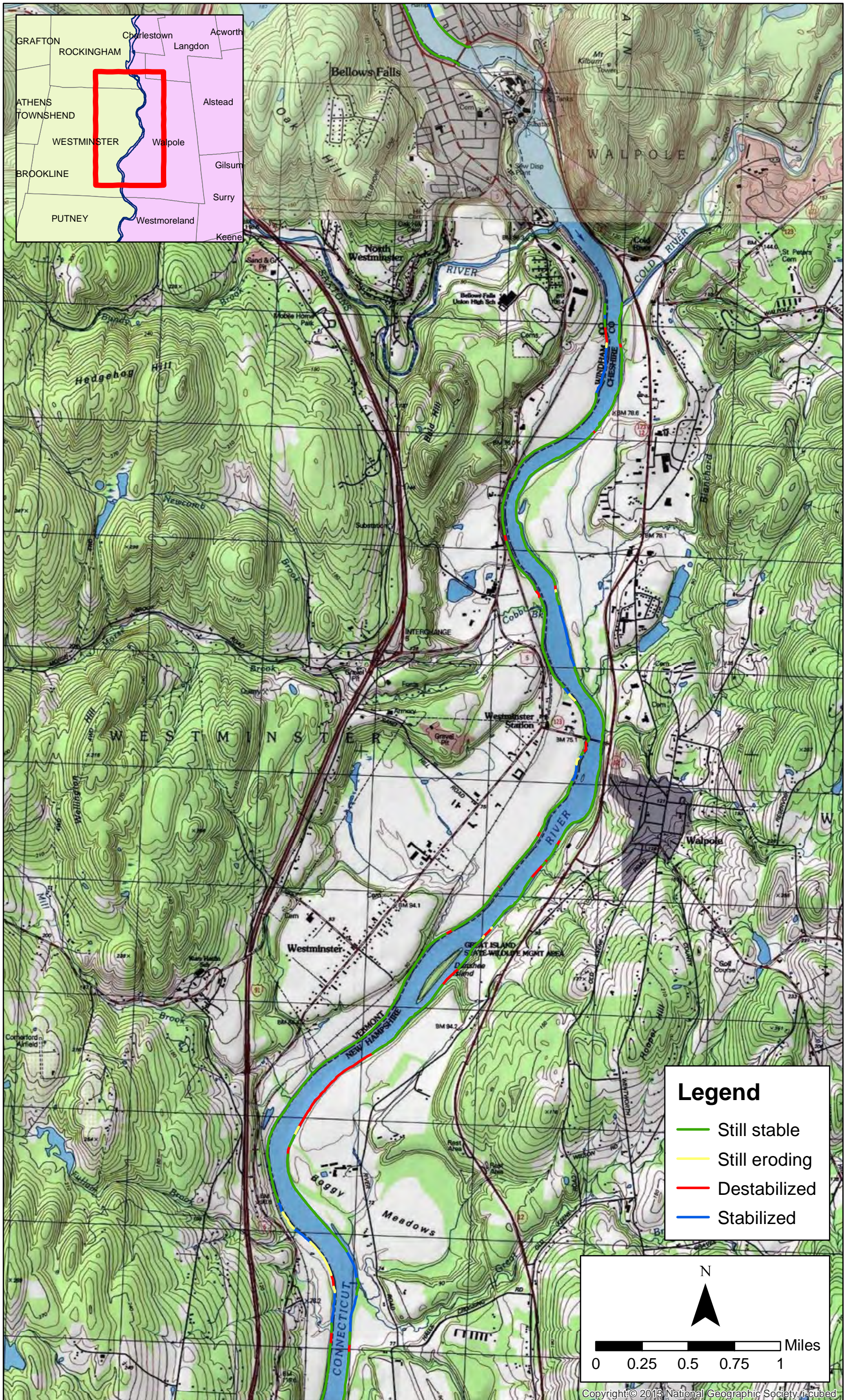
Appendix D. Comparison of 1958 and 2014 erosion. Plate 9 of 14.

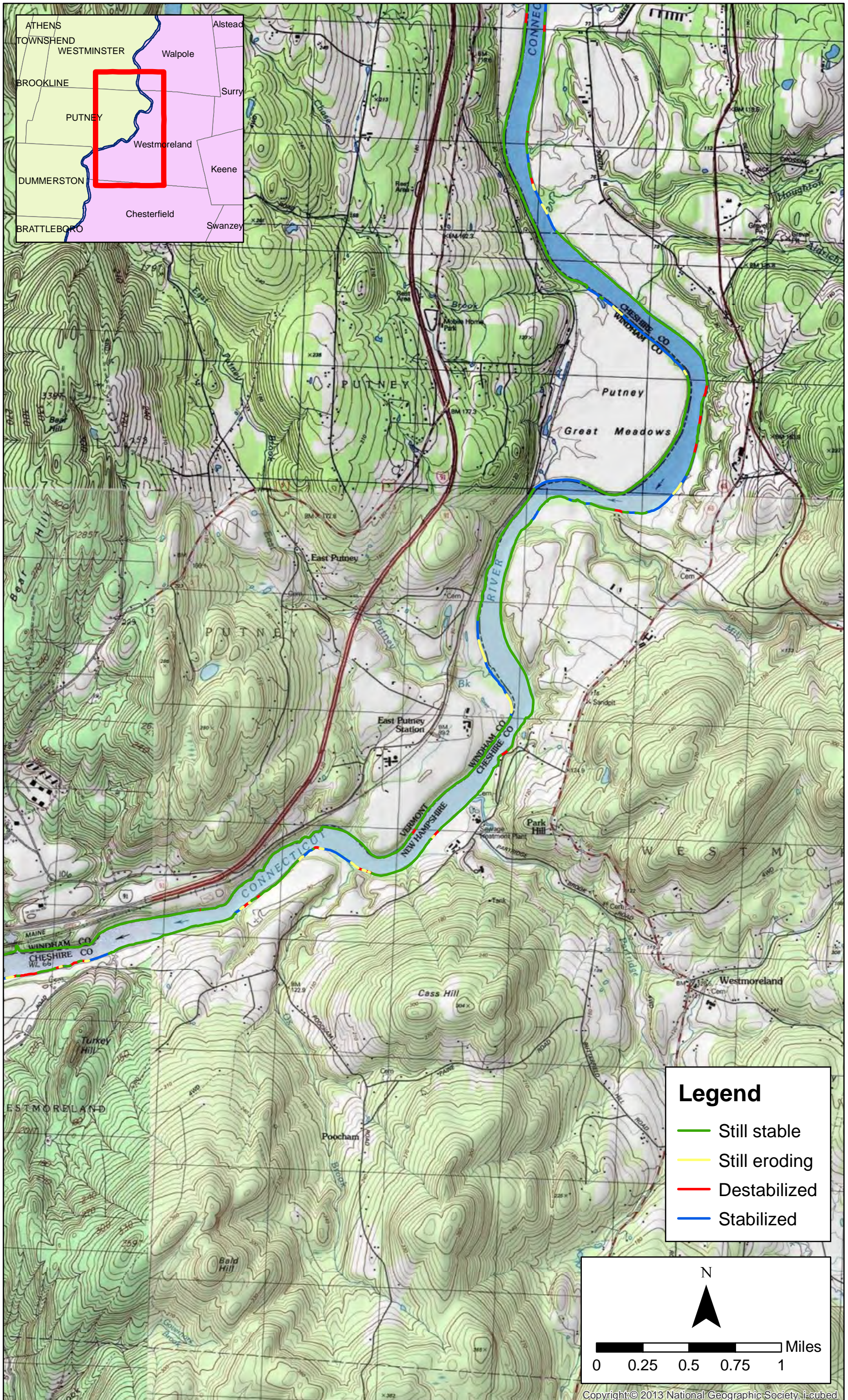
Basemap imagery: USA Topo Maps.

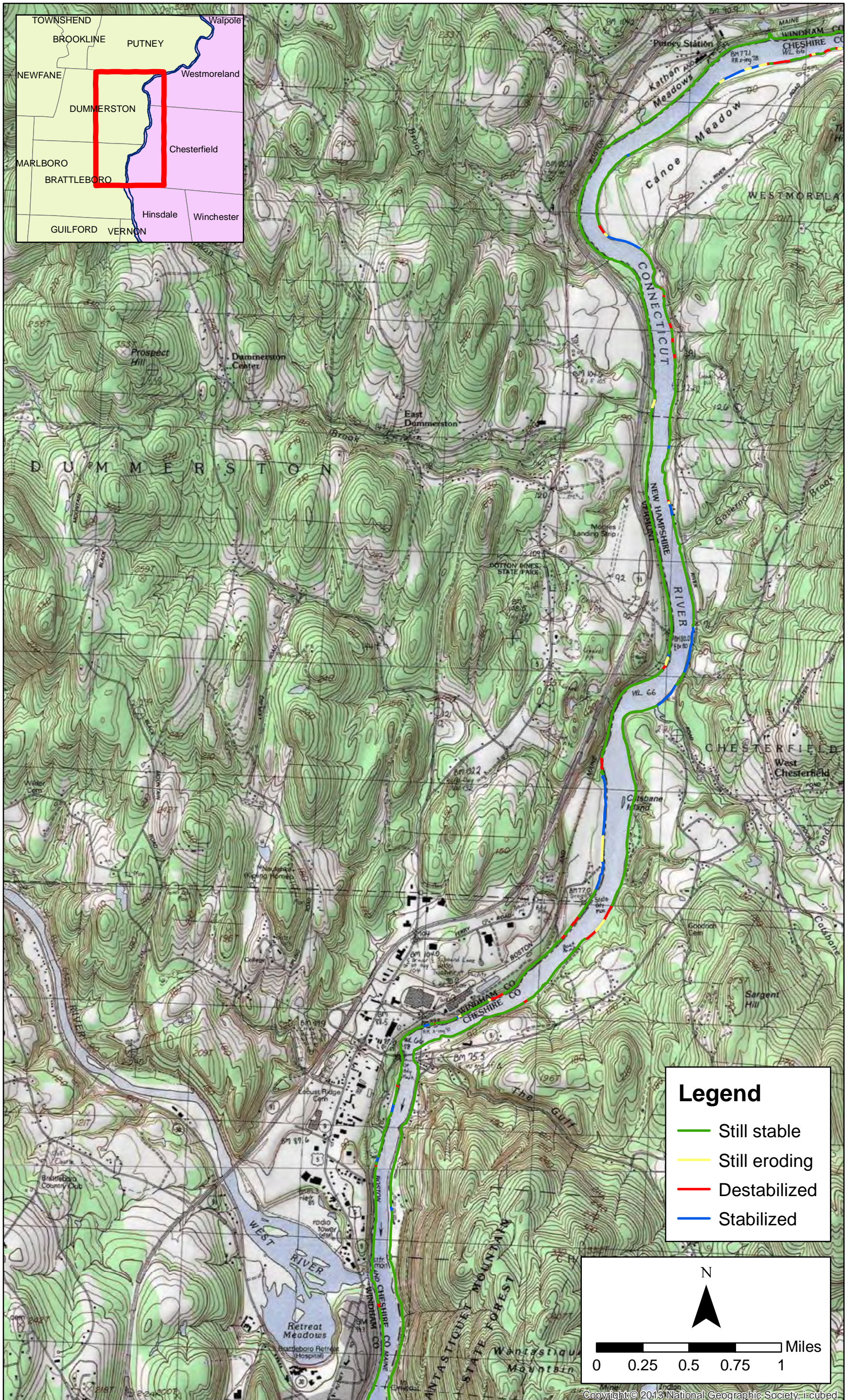


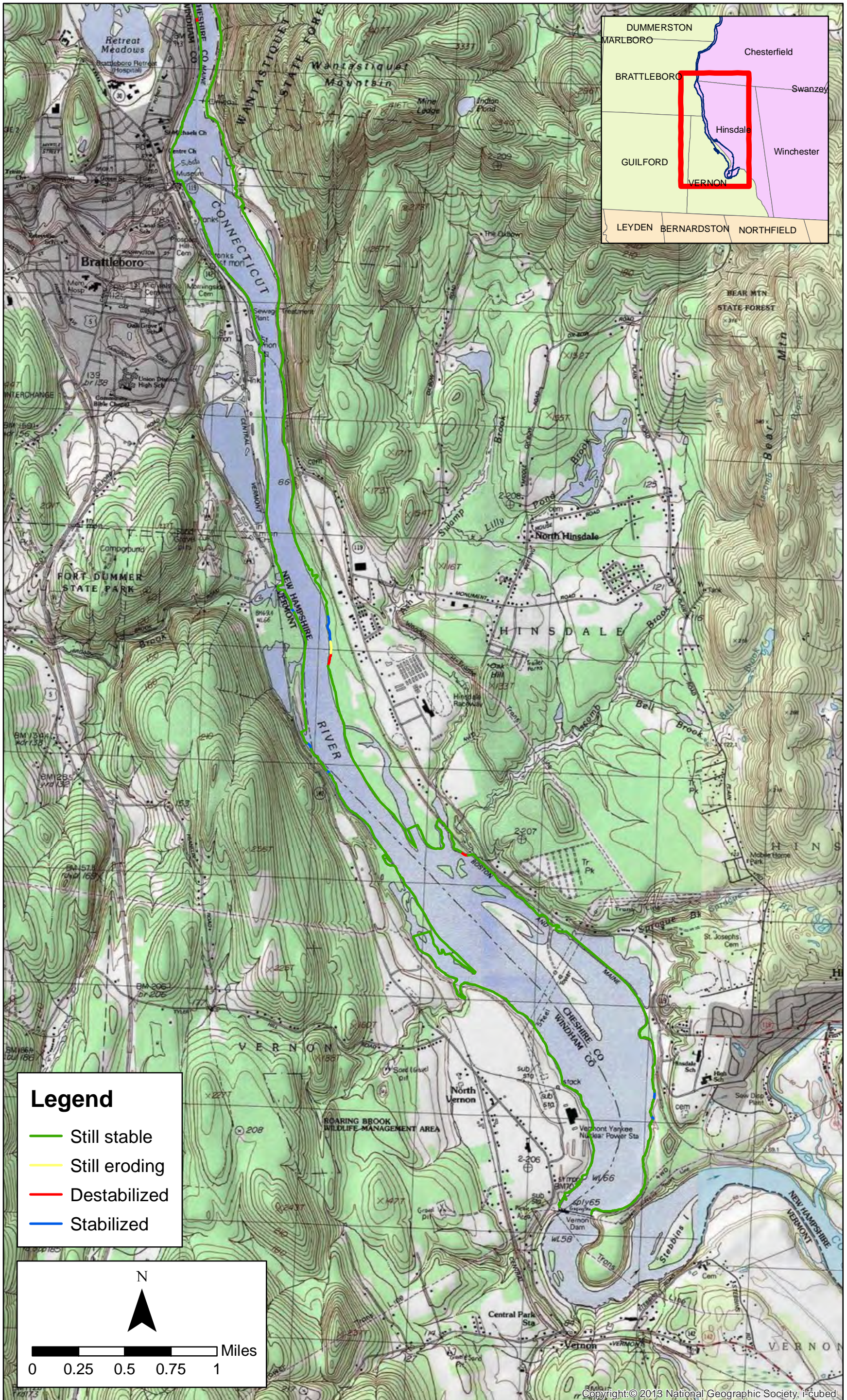
Appendix D. Comparison of 1958 and 2014 erosion. Plate 10 of 14.

Basemap imagery: USA Topo Maps.

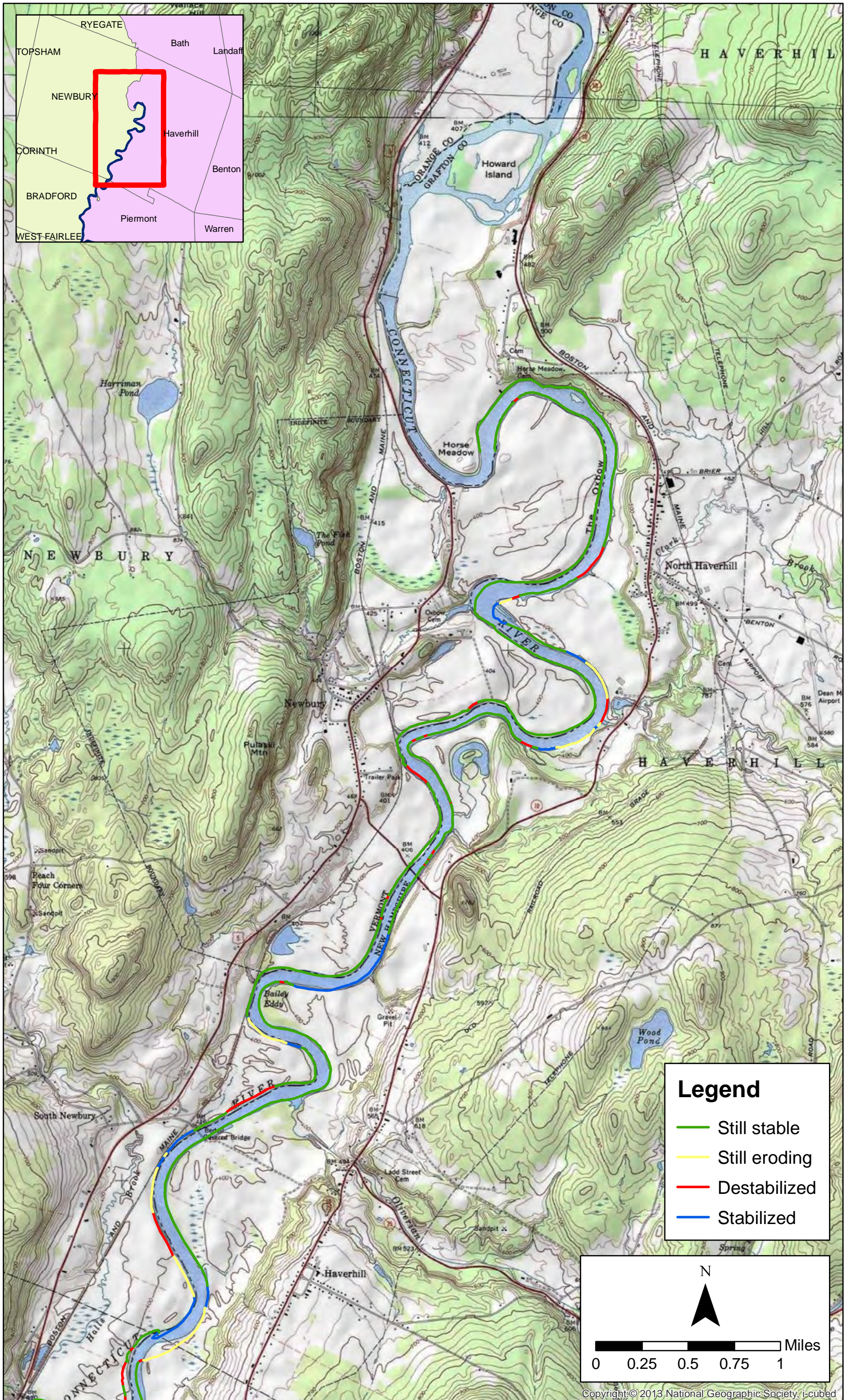


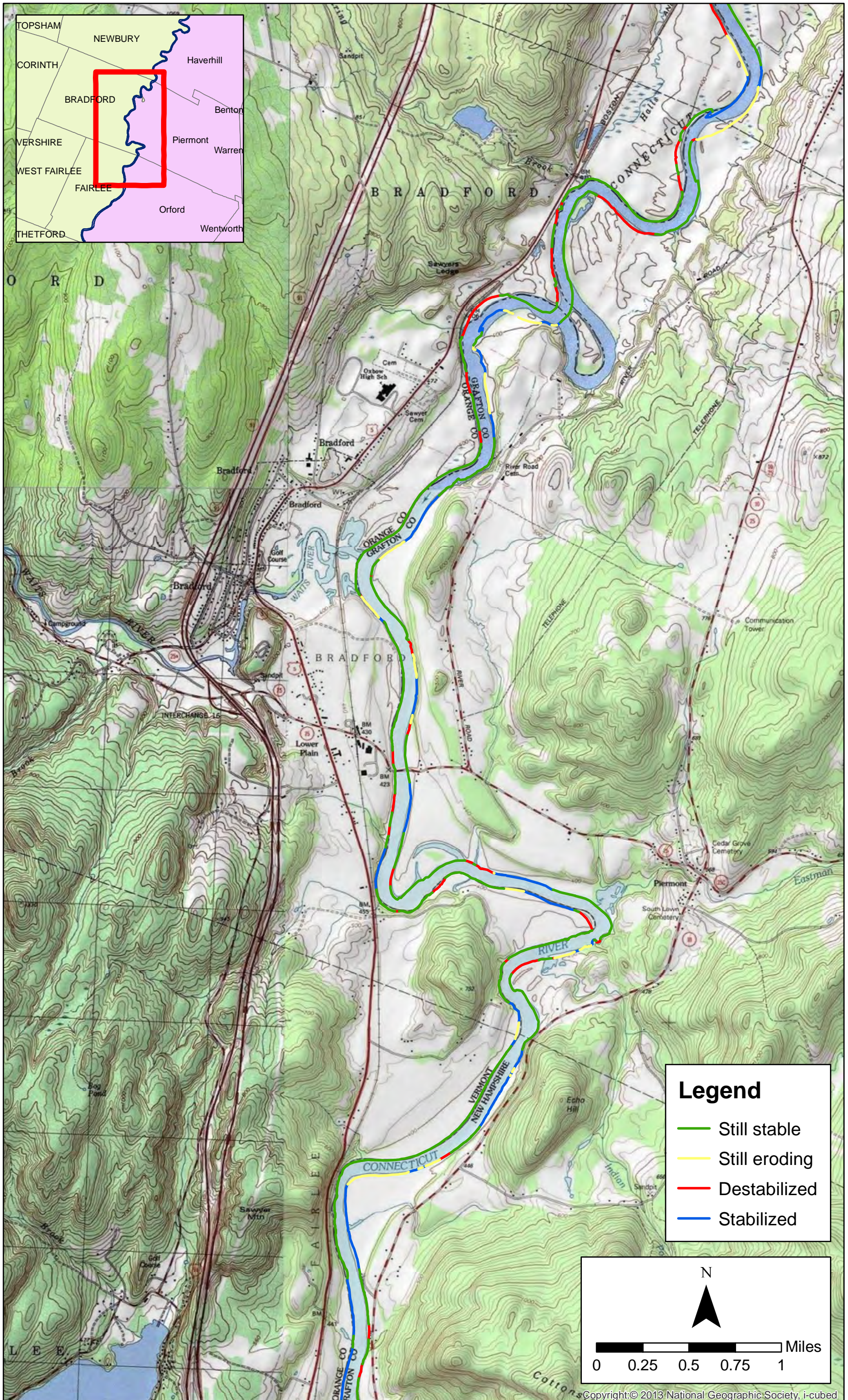






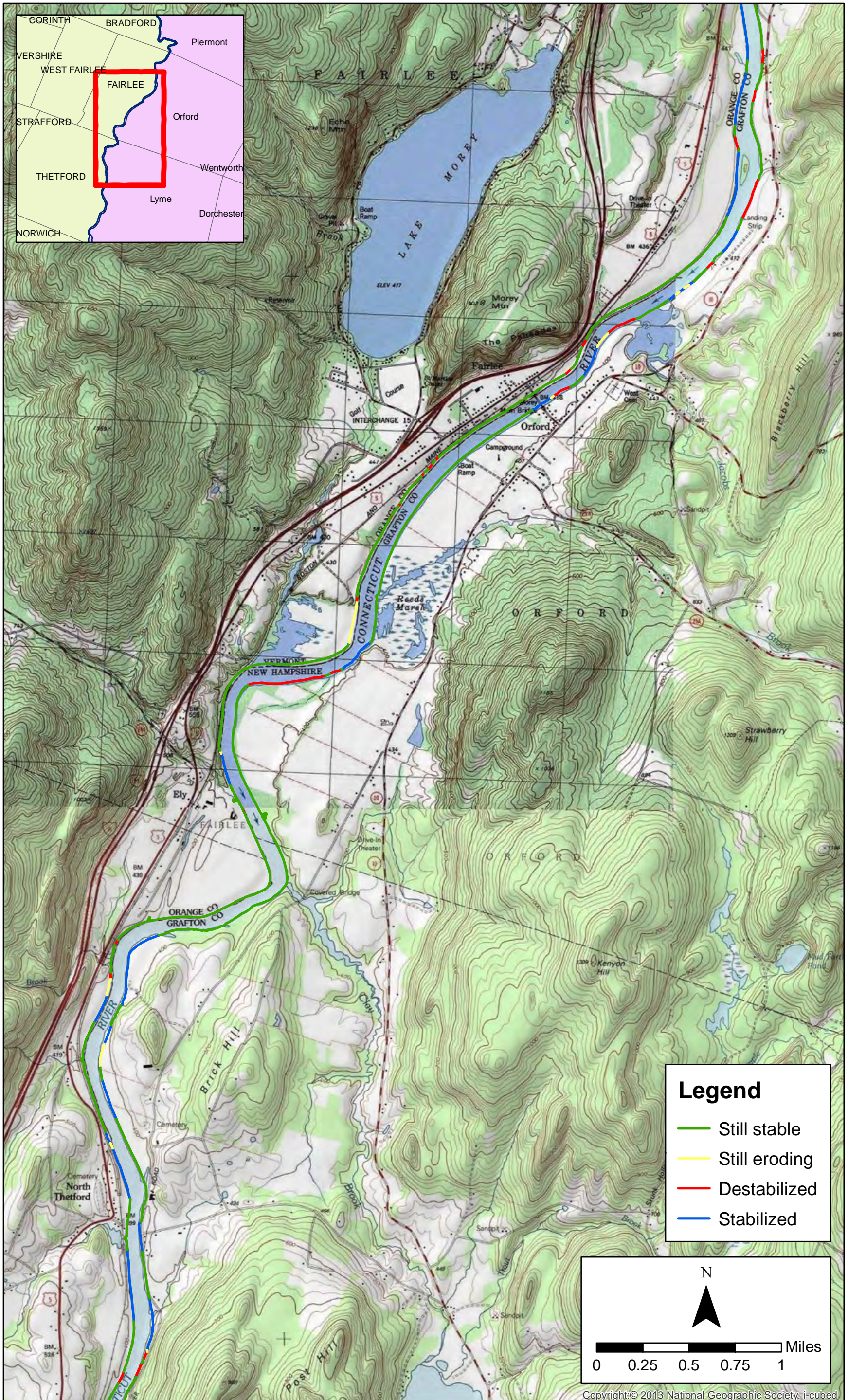
Appendix D. Comparison of 1958 and 2014 erosion. Plate 14 of 14.

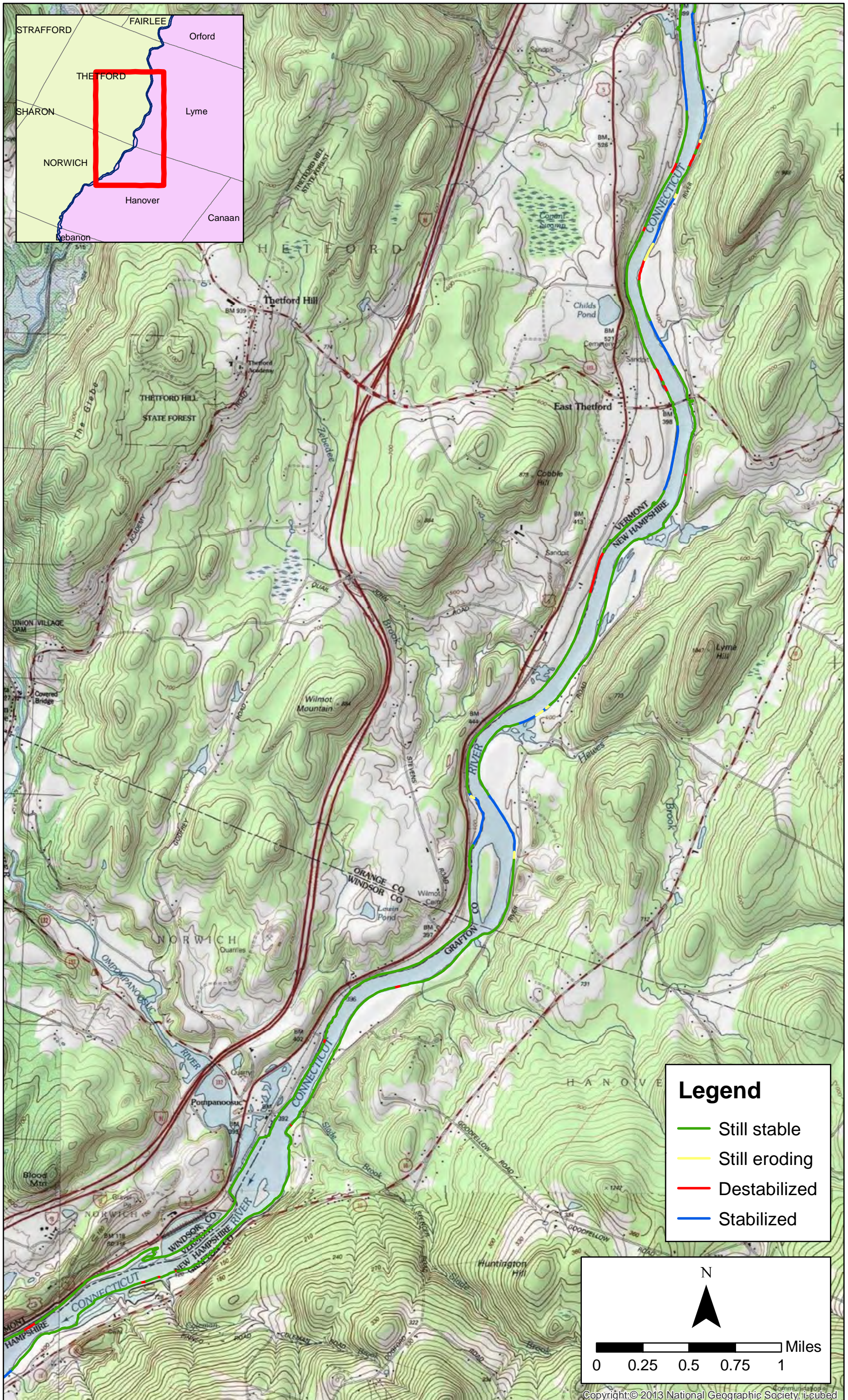


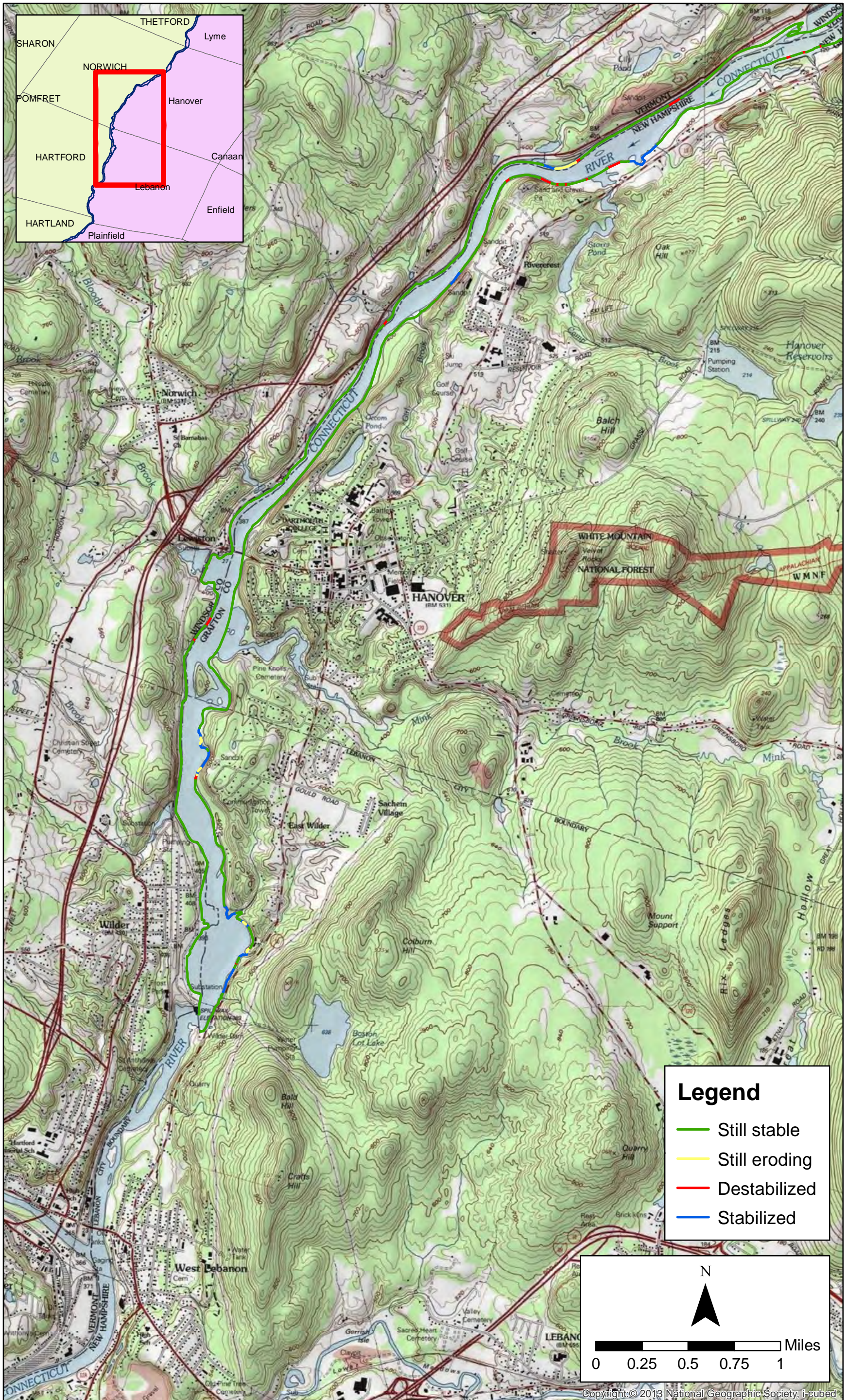


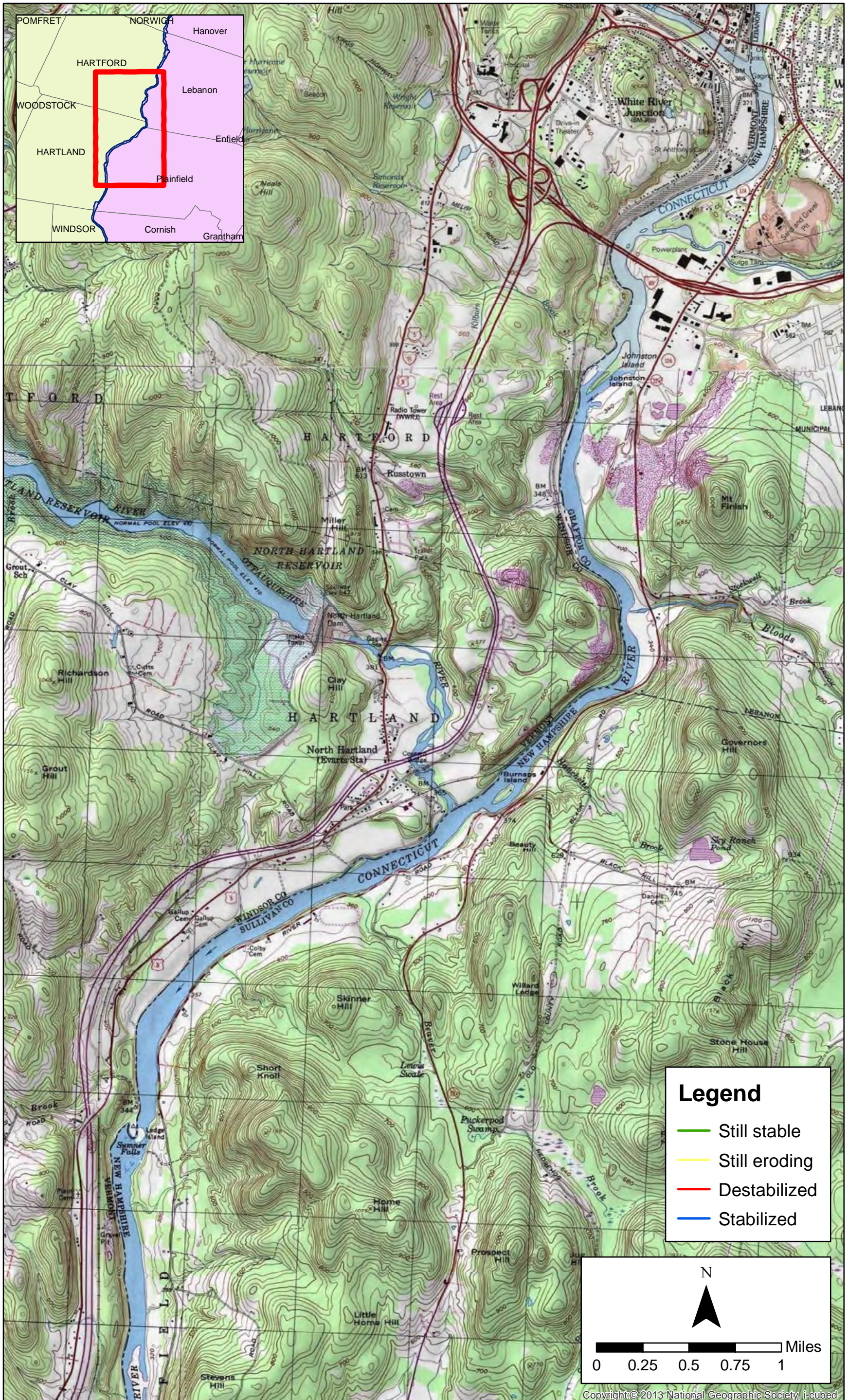
Appendix D. Comparison of 1978 and 2014 erosion. Plate 2 of 14.

Basemap imagery: USA Topo Maps.



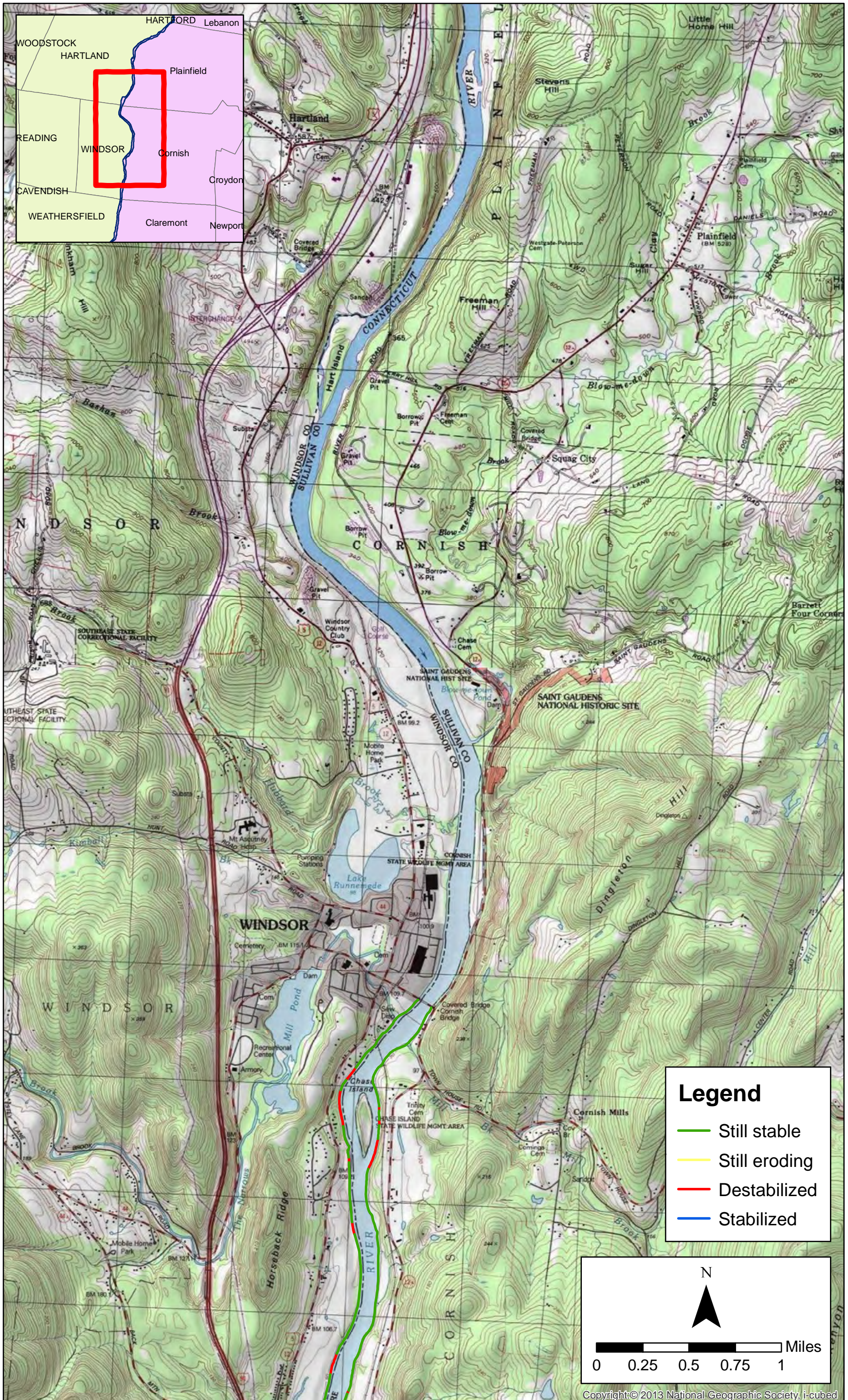


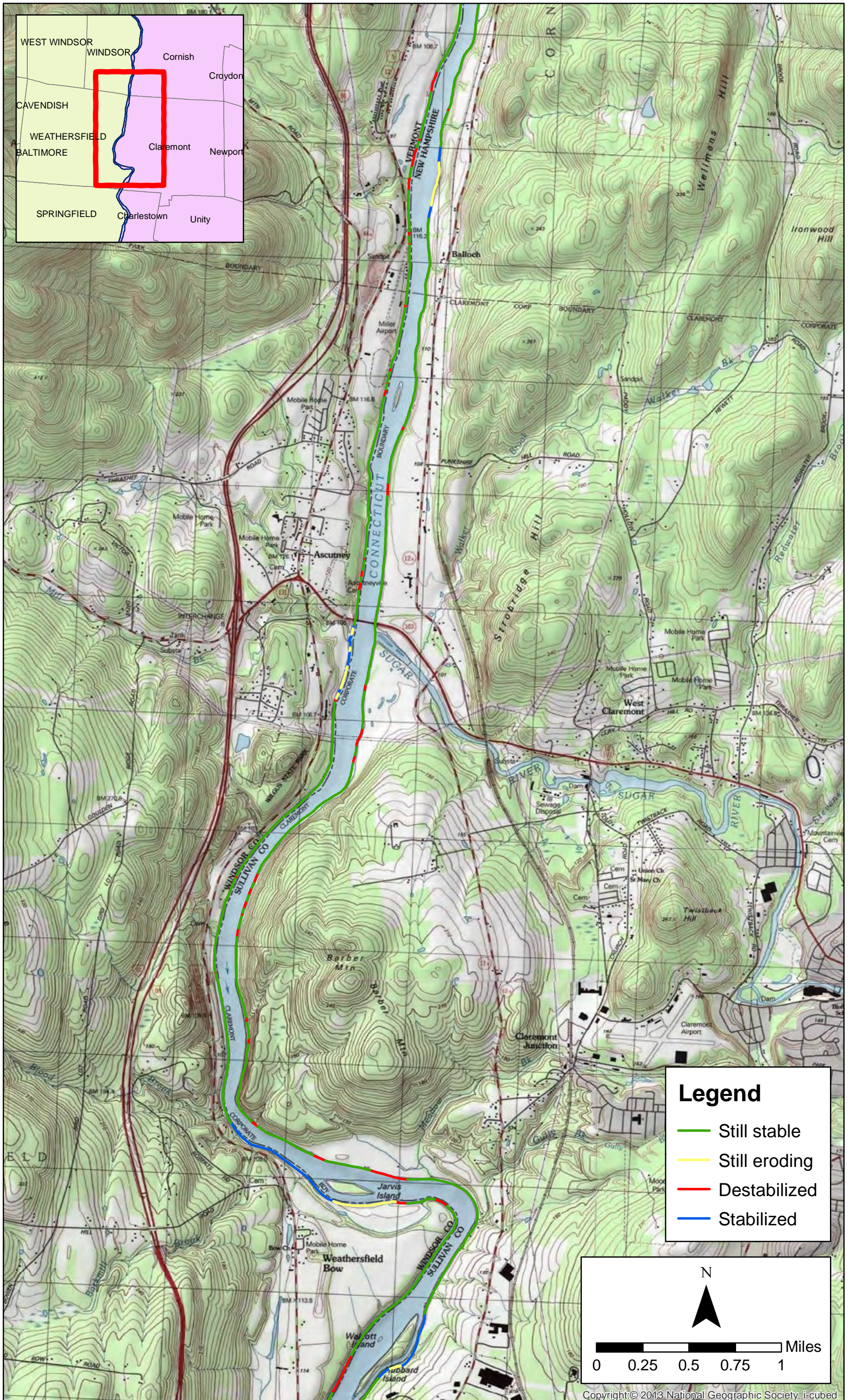


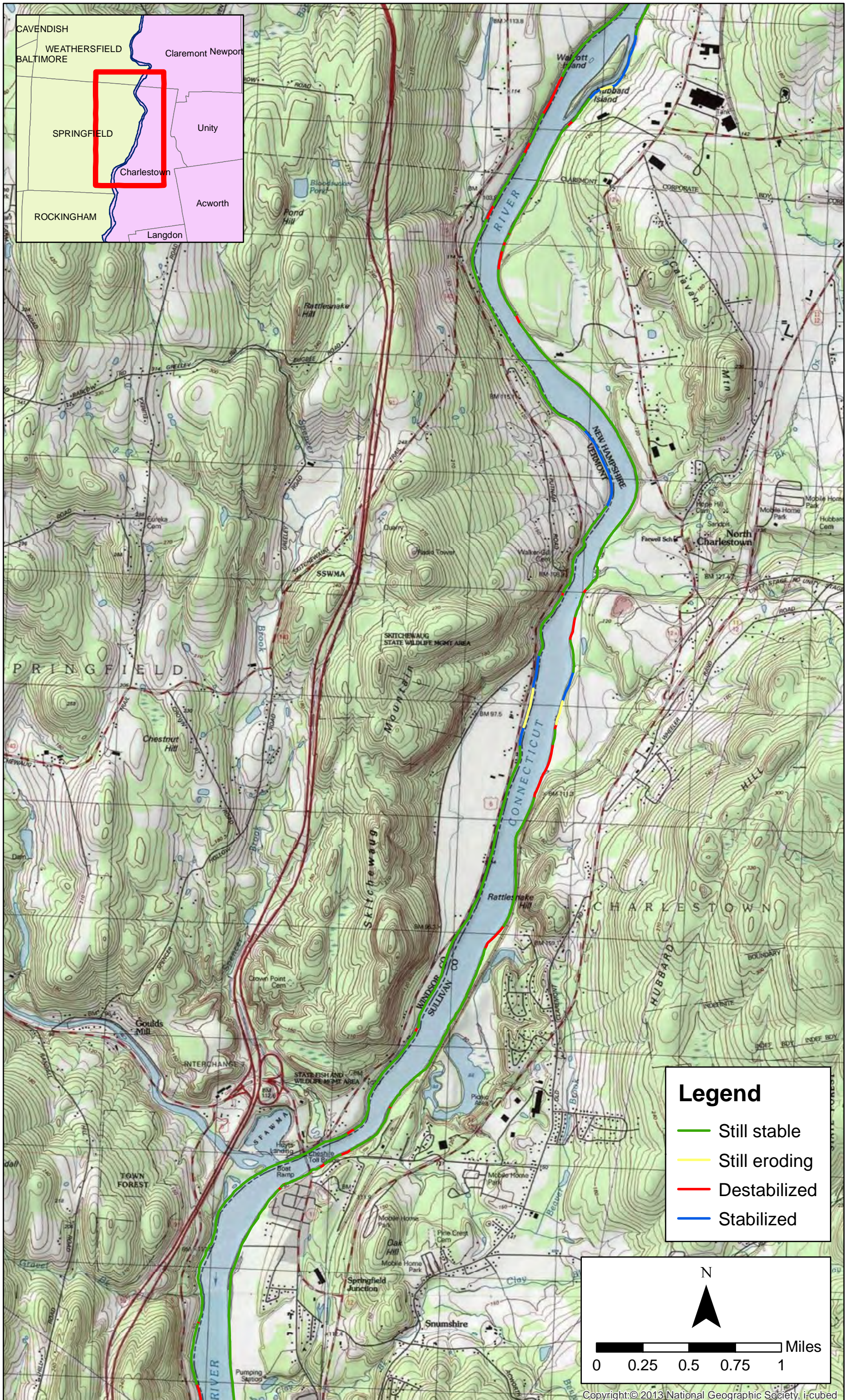


Appendix D. Comparison of 1978 and 2014 erosion. Plate 6 of 14.

Basemap imagery: USA Topo Maps.

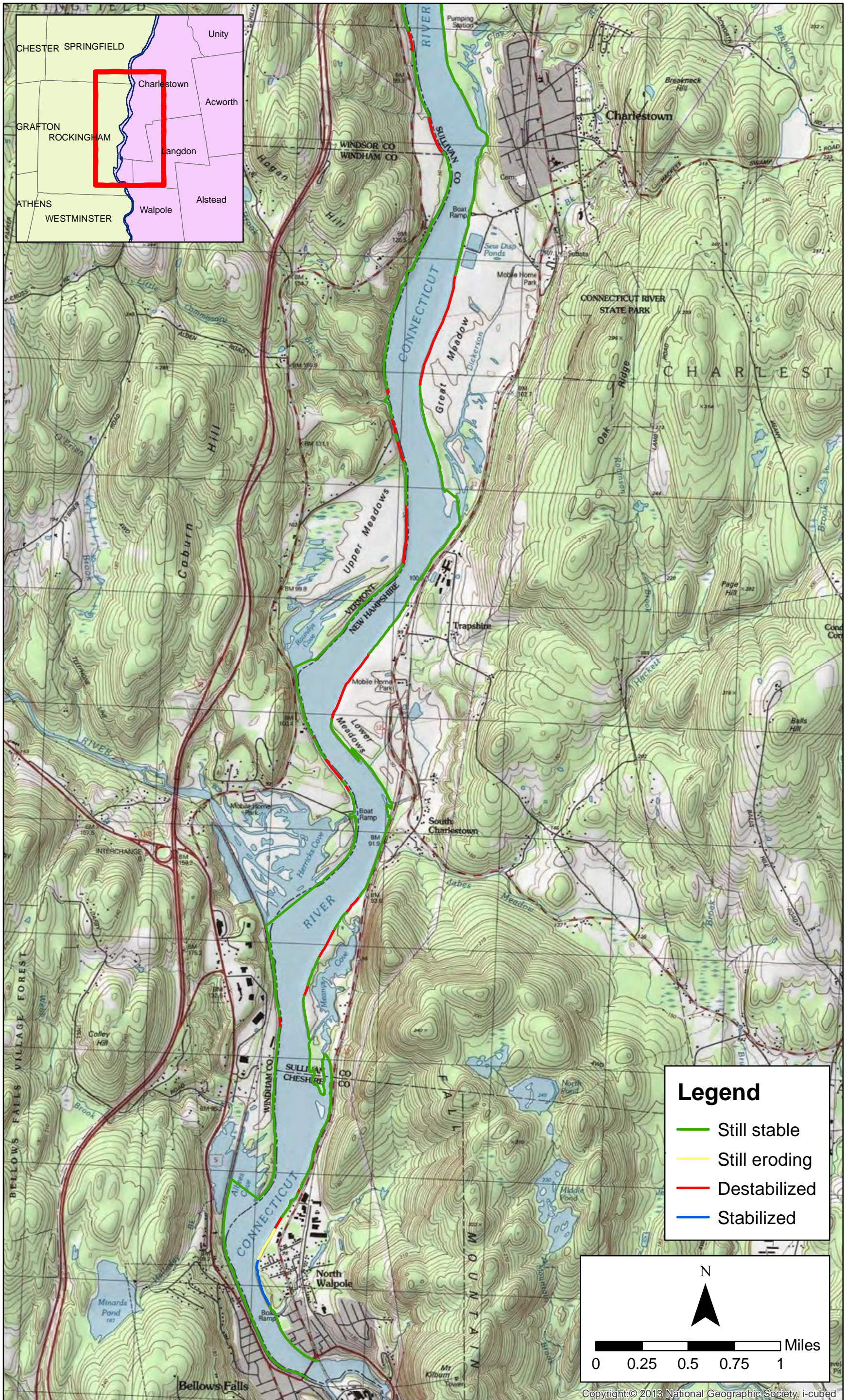






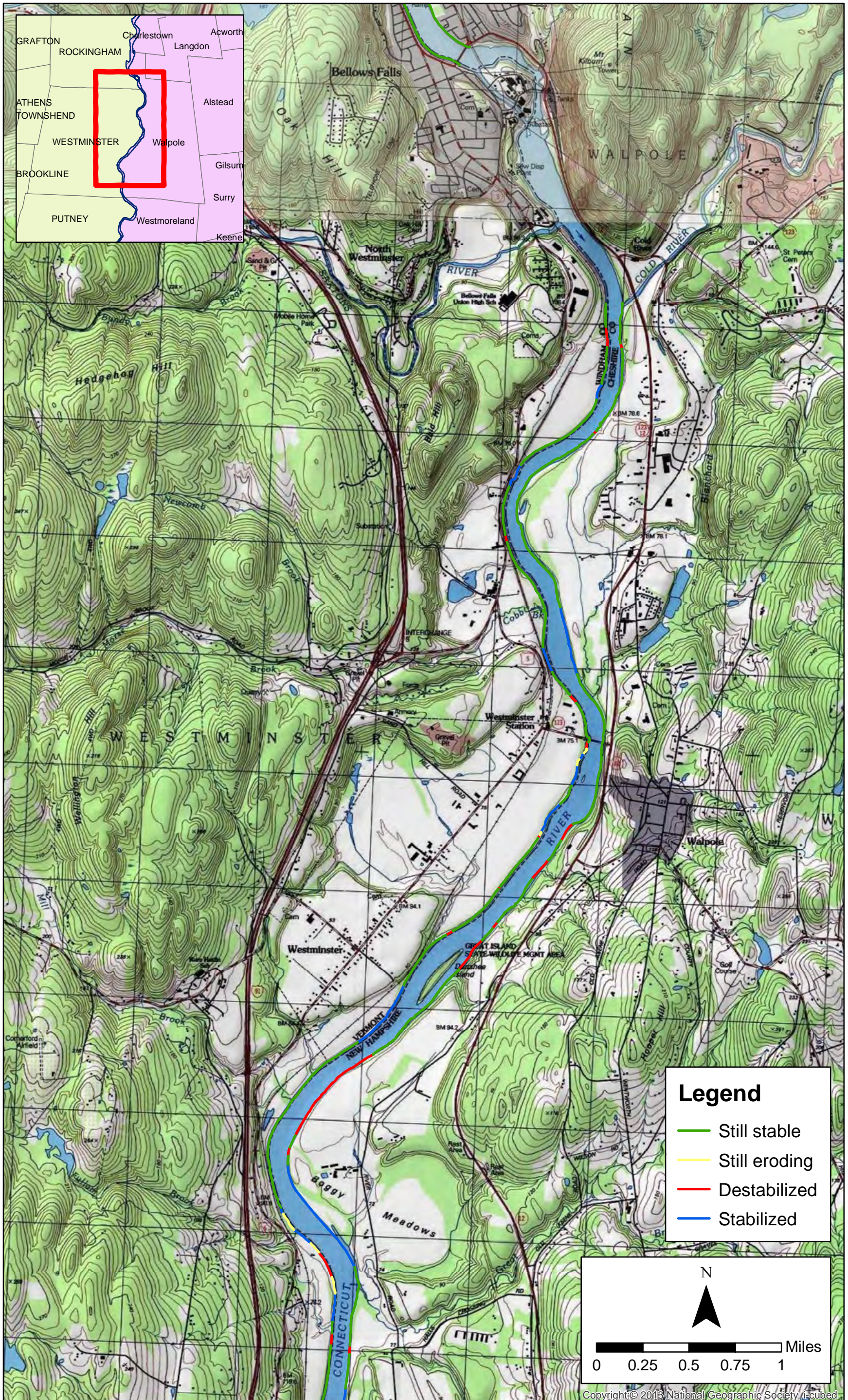
Appendix D. Comparison of 1978 and 2014 erosion. Plate 9 of 14.

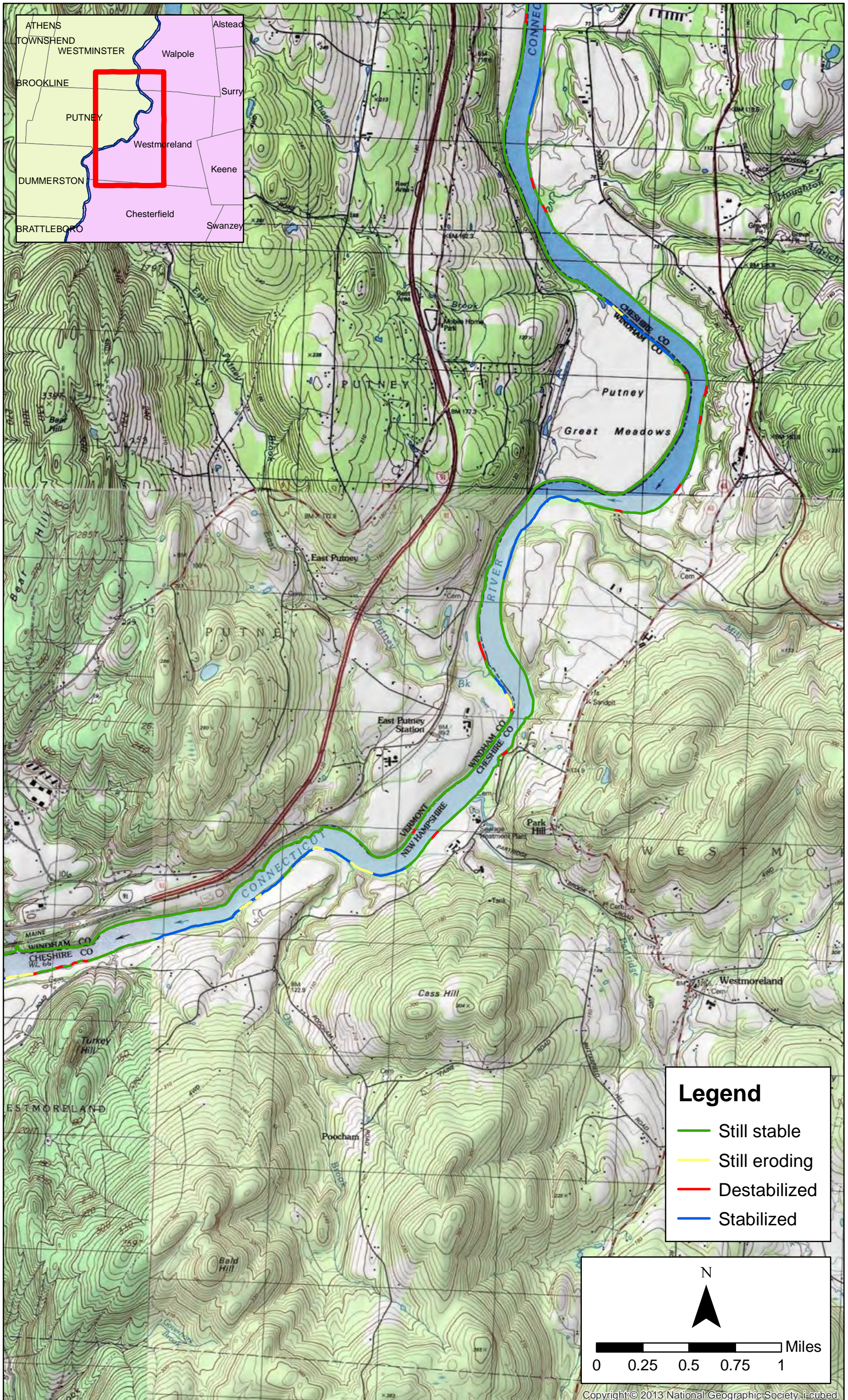
Basemap imagery: USA Topo Maps.

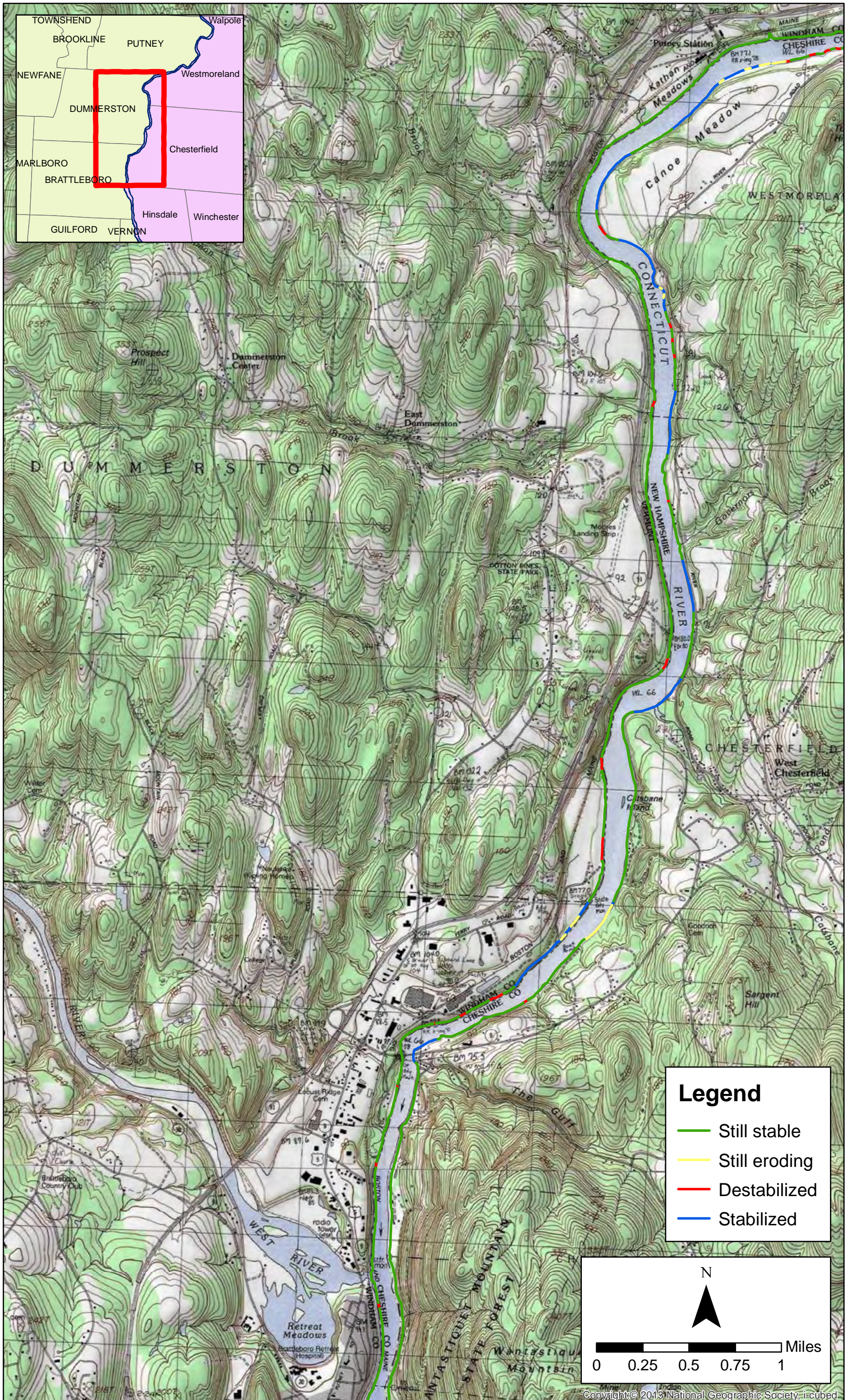


Appendix D. Comparison of 1978 and 2014 erosion. Plate 10 of 14.

Basemap imagery: USA Topo Maps.







Appendix D. Comparison of 1978 and 2014 erosion. Plate 13 of 14.

Basemap imagery: USA Topo Maps.

