

ELEVATIONS ARE BASED ON A UNITED STATES GEOLOGICAL SURVEY ALUMINUM TABLET, LOCATED IN THE VILLAGE OF WILDER, VERMONT, STAMPED 'A D J 430', ELEVATION 430.449, AS SHOWN ON PAGE 47, UNITED STATES GEOLOGICAL SURVEY BULLETIN 437.

NOTE:
PROPERTY REFERENCE NUMBERS ARE PREFIXED BY 'WD'

- NEW ENGLAND POWER COMPANY } FEE OWNERSHIP
- PROP. NO. 385 } NEW ENGLAND POWER COMPANY } FLOWAGE RIGHT FOR DAM, ELEVATION OF WHICH DOES NOT EXCEED 385 U.S.G.S. DATUM
- PROP. NO. 390 } NEW ENGLAND POWER COMPANY } FLOWAGE RIGHT FOR DAM, ELEVATION OF WHICH DOES NOT EXCEED 390 U.S.G.S. DATUM
- PROP. NO. 365 S } NEW ENGLAND POWER COMPANY } FLOWAGE RIGHT, DAM TO BE OPERATED SO THAT ELEVATION OF WATER AT SAID DAM SHALL NOT EXCEED ELEVATION 365 U.S.G.S. DATUM FOR FLOWS OF 140,000 C.F.S. OR LESS

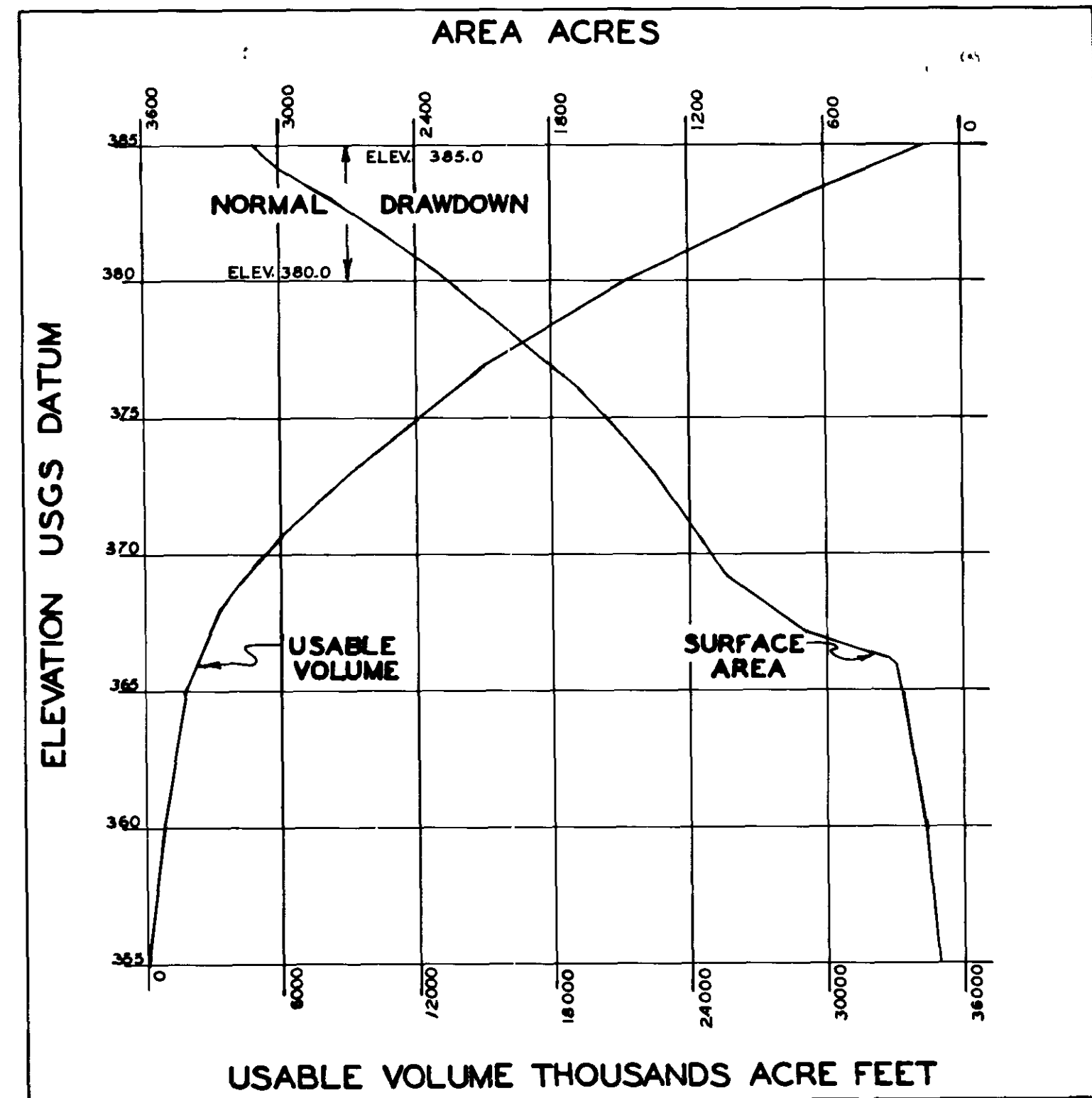
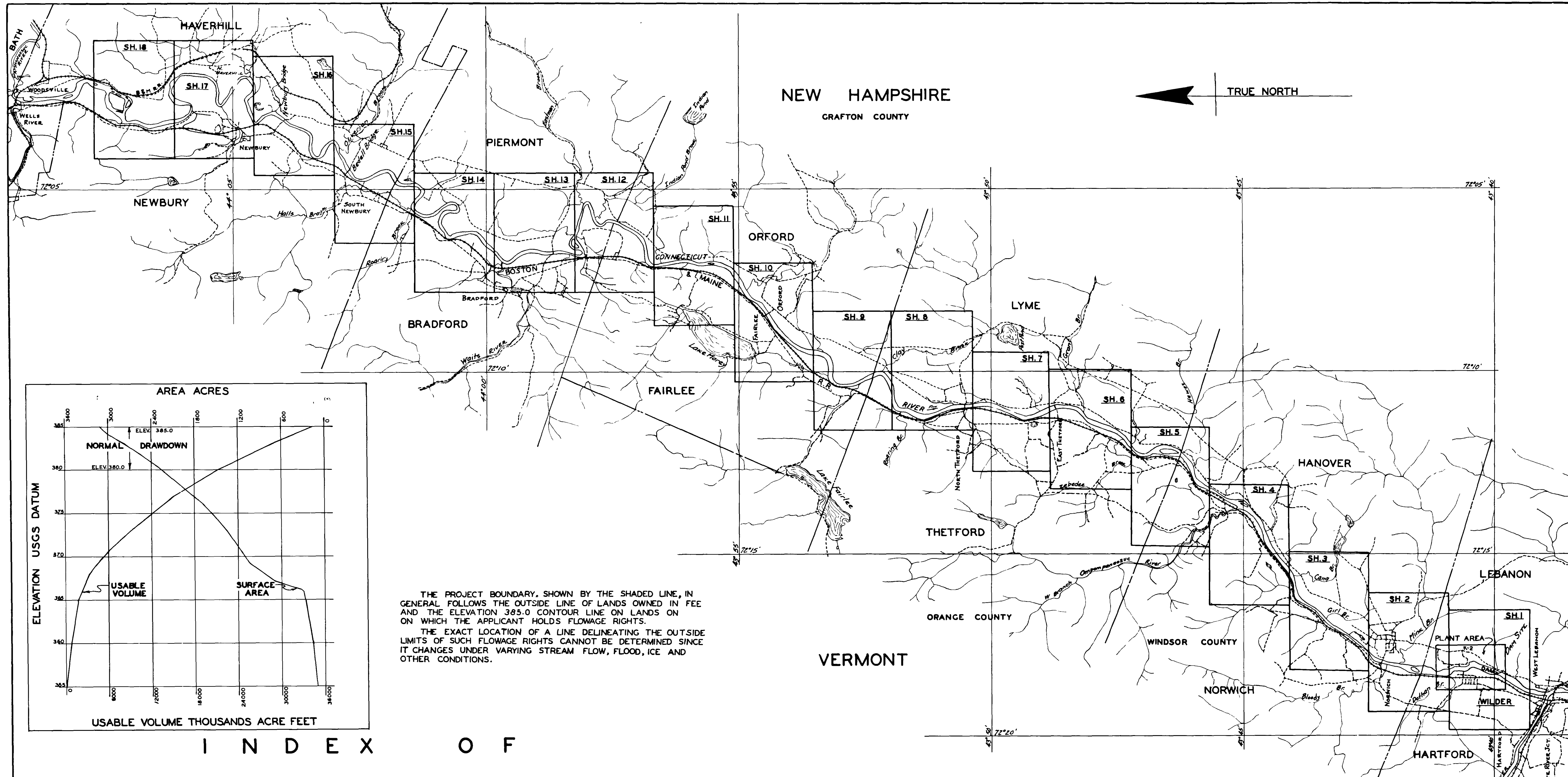
- DENOTES GRANITE MONUMENT
- DENOTES IRON PIPE MONUMENT
- ✦ STATE LINE REFERENCE MONUMENT

EXHIBIT K-2 (1" = 200') PLANT AREA 1B
NEW ENGLAND POWER COMPANY
WILDER PROJECT NO. 1892
PROJECT MAP
 NOVEMBER 1980



MICROFILM OF THESE ORIGINAL DRAWINGS FILED WITH FERC 11/24/80

H-36521



THE PROJECT BOUNDARY, SHOWN BY THE SHADED LINE, IN GENERAL FOLLOWS THE OUTSIDE LINE OF LANDS OWNED IN FEE AND THE ELEVATION 385.0 CONTOUR LINE ON LANDS ON WHICH THE APPLICANT HOLDS FLOWAGE RIGHTS.

THE EXACT LOCATION OF A LINE DELINEATING THE OUTSIDE LIMITS OF SUCH FLOWAGE RIGHTS CANNOT BE DETERMINED SINCE IT CHANGES UNDER VARYING STREAM FLOW, FLOOD, ICE AND OTHER CONDITIONS.

INDEX OF PROJECT MAPS

TRACED FROM U.S.C. SURVEY MAPS
HANOVER, MASCOMA, STRAFFORD, MT. CUBE AND WOODSVILLE QUADRANGLES

SCALE = 1/62500

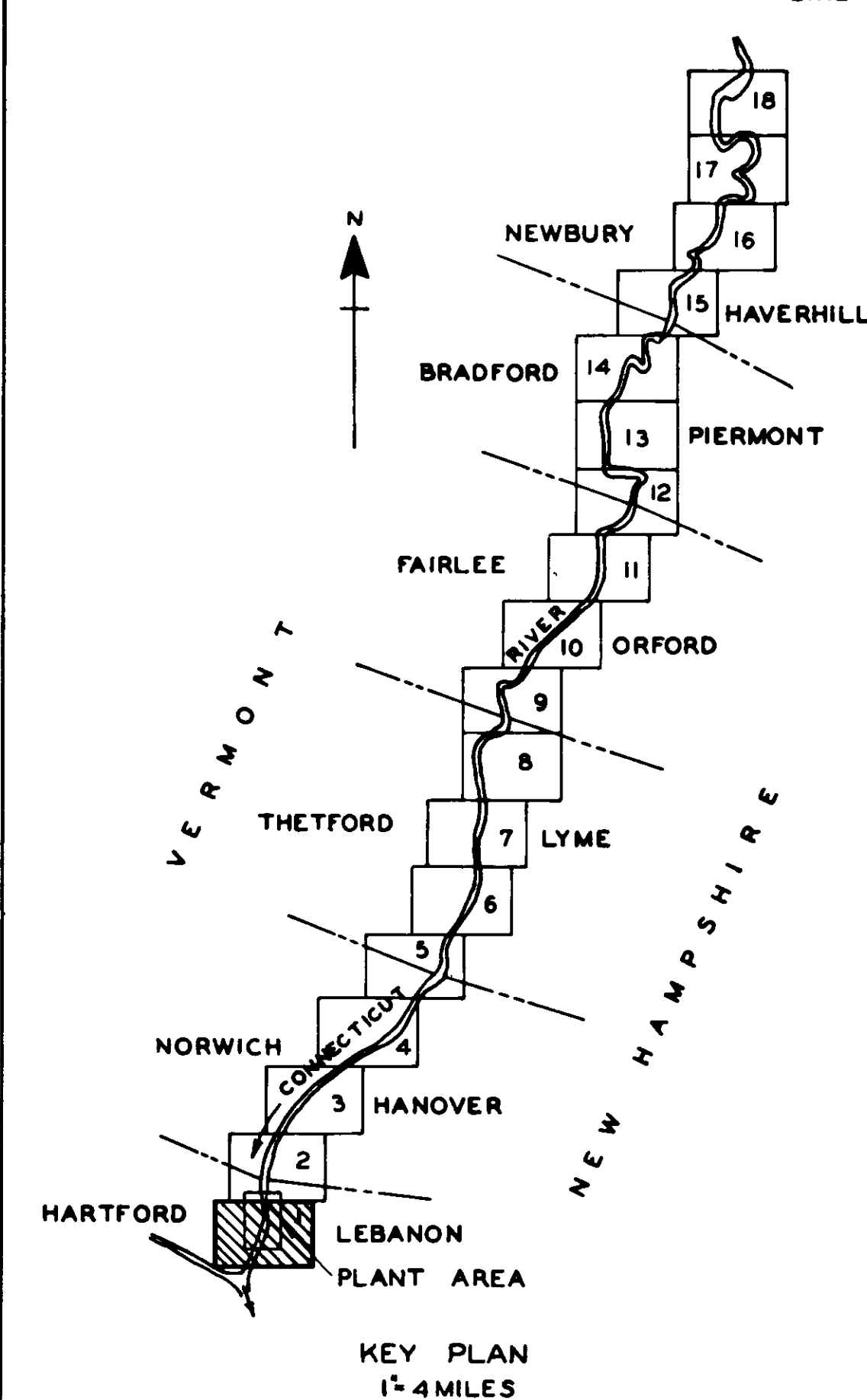
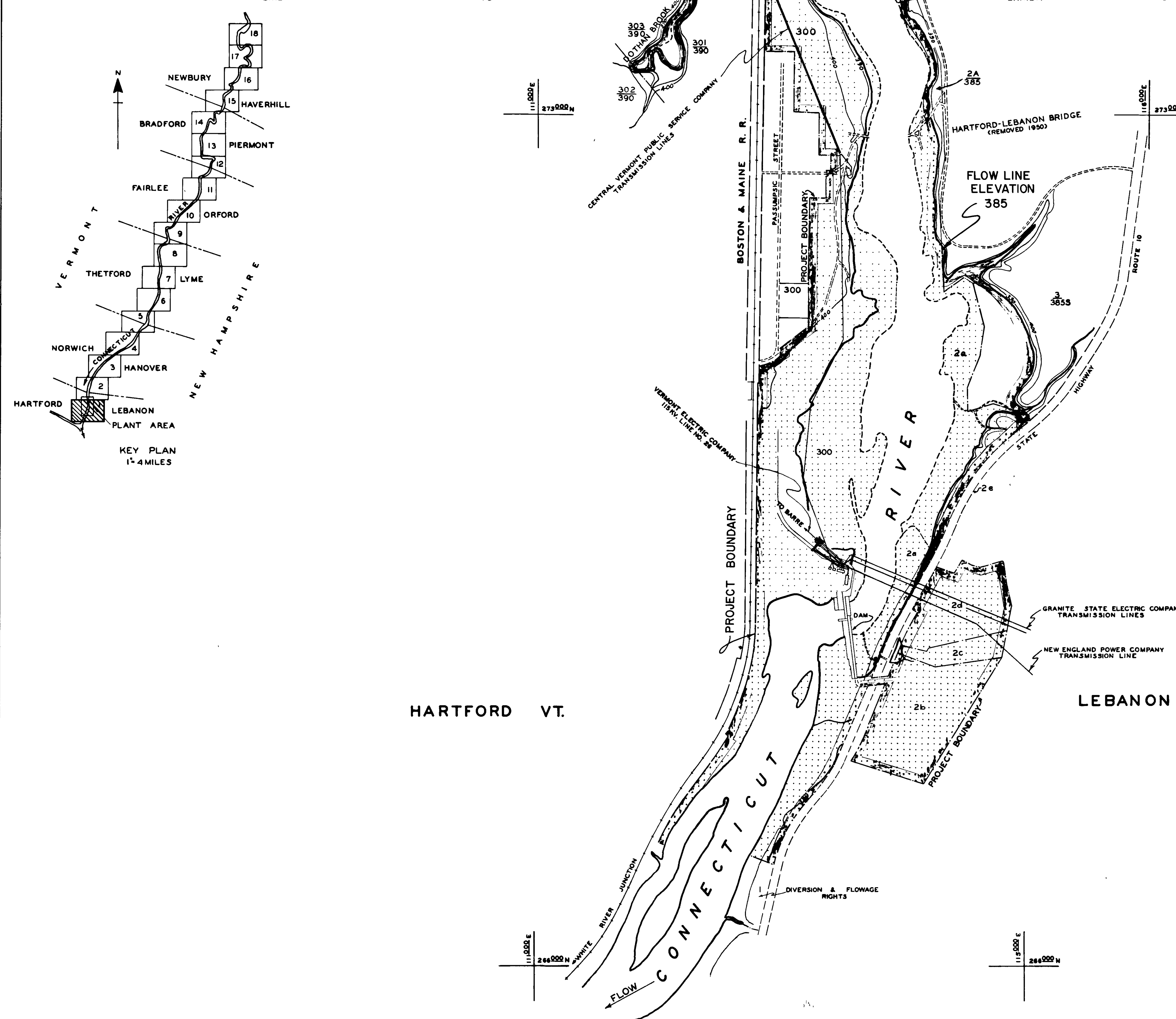
ELEVATIONS ARE BASED ON A UNITED STATES GEOLOGICAL SURVEY ALUMINUM TABLE, LOCATED IN THE VILLAGE OF WILDER, VERMONT, STAMPED 'ADJ 430, ELEVATION 430.449, AS SHOWN ON PAGE 47, UNITED STATES GEOLOGICAL SURVEY BULLETIN 437. SEE EXHIBIT K-1 FOR DESCRIPTION OF PROJECT BOUNDARY

THESE MAPS ARE COMPILED FROM SURVEYS AND MAPPINGS MADE AND SUPERVISED, FOR THE MOST PART, DURING THE YEARS 1927 TO 1932, WITH ADDITIONAL SURVEYS AND MAPPINGS FOR THE REDEVELOPMENT MADE DURING THE YEARS 1941 TO 1950, BY COMPANY EMPLOYEES WHO ARE NOW RETIRED OR DECEASED. RECOGNIZED STADIA METHODS WERE USED EXCEPT WHERE GREATER ACCURACY WAS REQUIRED.

Orlando E. Sawyer VICE PRESIDENT

EXHIBIT K-3 INDEX 1B
NEW ENGLAND POWER COMPANY
WILDER PROJECT NO. 1892
PROJECT MAP
NOVEMBER 1980

MICROFILM OF THESE ORIGINAL DRAWINGS FILED WITH FERC 11/24/80

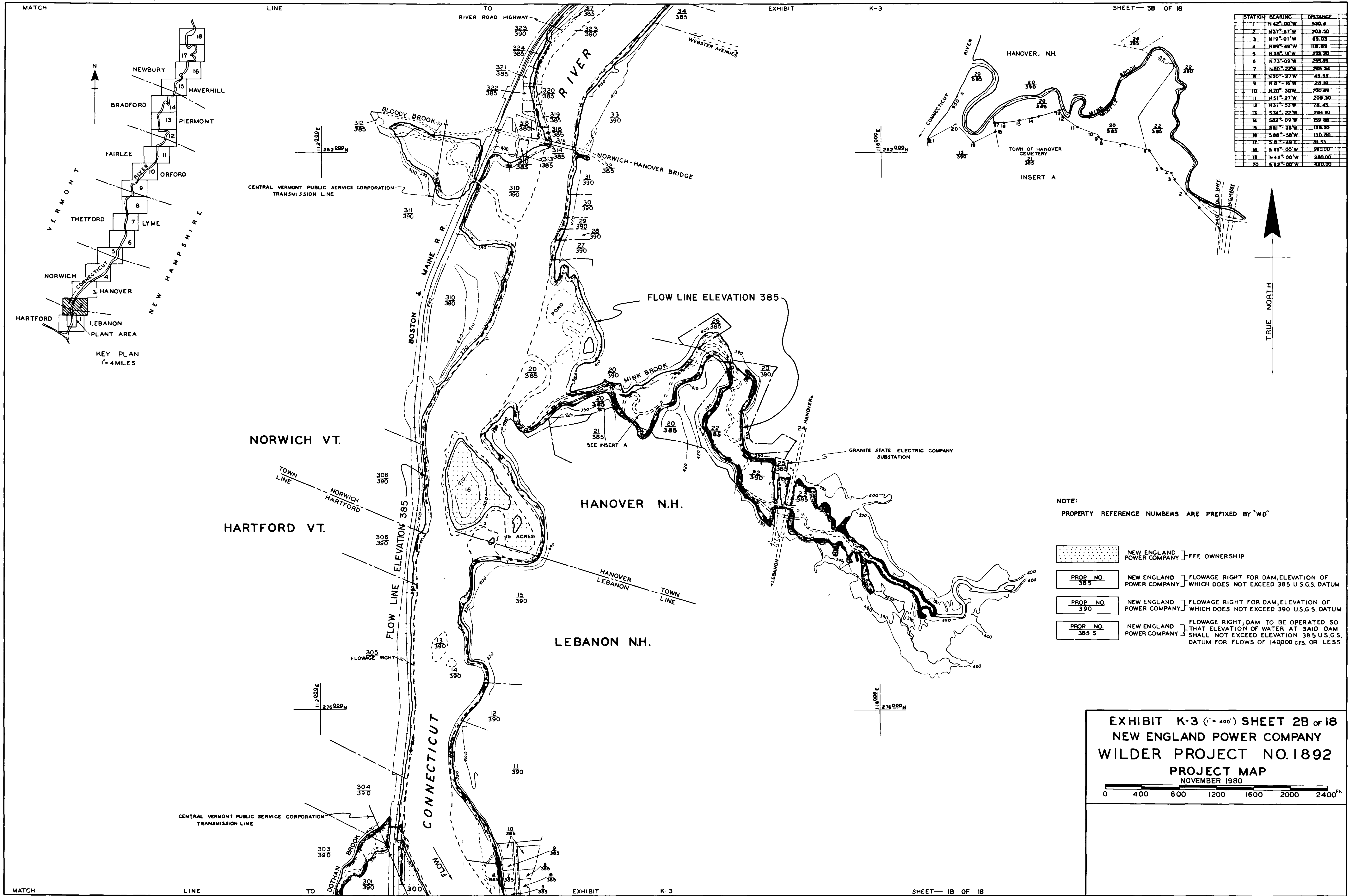


NOTE:
PROPERTY REFERENCE NUMBERS ARE PREFIXED BY 'WD'

	NEW ENGLAND POWER COMPANY } FEE OWNERSHIP
PROP NO 385	NEW ENGLAND POWER COMPANY } FLOWAGE RIGHT FOR DAM, ELEVATION OF WHICH DOES NOT EXCEED 385 U.S.G.S. DATUM
PROP NO 390	NEW ENGLAND POWER COMPANY } FLOWAGE RIGHT FOR DAM, ELEVATION OF WHICH DOES NOT EXCEED 390 U.S.G.S. DATUM
PROP NO 385 S	NEW ENGLAND POWER COMPANY } FLOWAGE RIGHT; DAM TO BE OPERATED SO THAT ELEVATION OF WATER AT SAID DAM SHALL NOT EXCEED ELEVATION 385 U.S.G.S. DATUM FOR FLOWS OF 140,000 cfs OR LESS

EXHIBIT K-3 (1"=400') SHEET 1B OF 18
 NEW ENGLAND POWER COMPANY
 WILDER PROJECT NO. 1892
 PROJECT MAP
 NOVEMBER 1980

MICROFILM OF THESE ORIGINAL DRAWINGS FILED WITH FERC 11/24/80



STATION	BEARING	DISTANCE
1	N 42° 00' W	336.4
2	N 37° 57' W	203.40
3	N 19° 01' W	68.03
4	N 89° 48' W	118.89
5	N 35° 17' W	233.20
6	N 73° 09' W	255.05
7	N 80° 22' W	283.34
8	N 50° 27' W	45.52
9	N 8° 15' W	28.10
10	N 70° 30' W	230.89
11	N 51° 27' W	209.30
12	N 31° 53' W	78.45
13	S 74° 22' W	284.90
14	S 82° 09' W	137.88
15	S 81° 38' W	118.30
16	S 88° 58' W	130.80
17	S 8° 48' E	81.53
18	S 85° 00' W	280.00
19	N 42° 00' W	286.00
20	S 42° 00' W	220.00

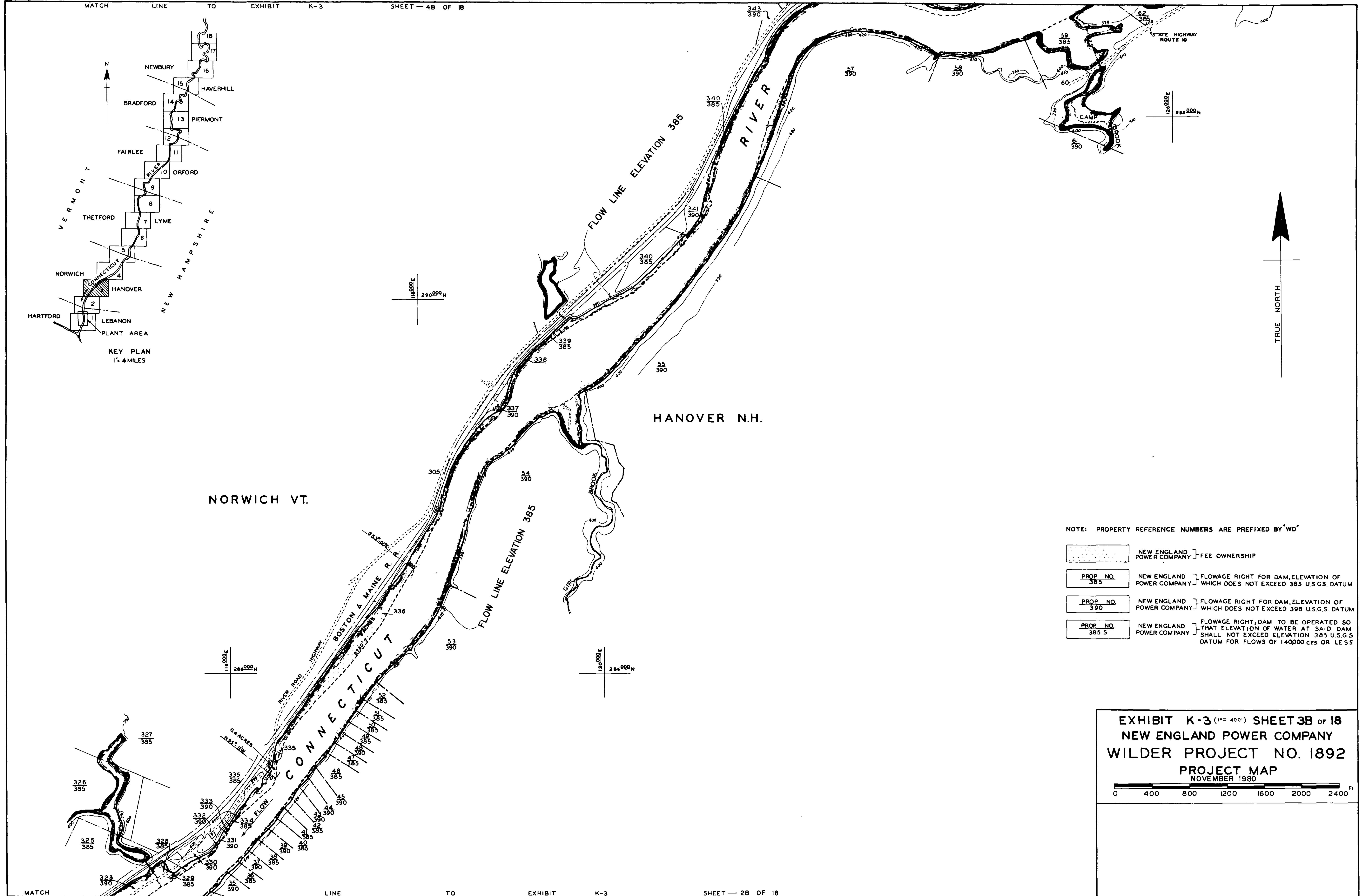
NOTE:
PROPERTY REFERENCE NUMBERS ARE PREFIXED BY "WD"

NEW ENGLAND POWER COMPANY } FEE OWNERSHIP
 PROP. NO. 385 } NEW ENGLAND POWER COMPANY } FLOWAGE RIGHT FOR DAM, ELEVATION OF WHICH DOES NOT EXCEED 385 U.S.G.S. DATUM
 PROP. NO. 390 } NEW ENGLAND POWER COMPANY } FLOWAGE RIGHT FOR DAM, ELEVATION OF WHICH DOES NOT EXCEED 390 U.S.G.S. DATUM
 PROP. NO. 385 S } NEW ENGLAND POWER COMPANY } FLOWAGE RIGHT, DAM TO BE OPERATED SO THAT ELEVATION OF WATER AT SAID DAM SHALL NOT EXCEED ELEVATION 385 U.S.G.S. DATUM FOR FLOWS OF 140000 CFS. OR LESS

EXHIBIT K-3 (1" = 400') SHEET 2B OF 18
 NEW ENGLAND POWER COMPANY
 WILDER PROJECT NO. 1892
 PROJECT MAP
 NOVEMBER 1980

0 400 800 1200 1600 2000 2400 Ft.

MICROFILM OF THESE ORIGINAL DRAWINGS FILED WITH FERC 11/24/80



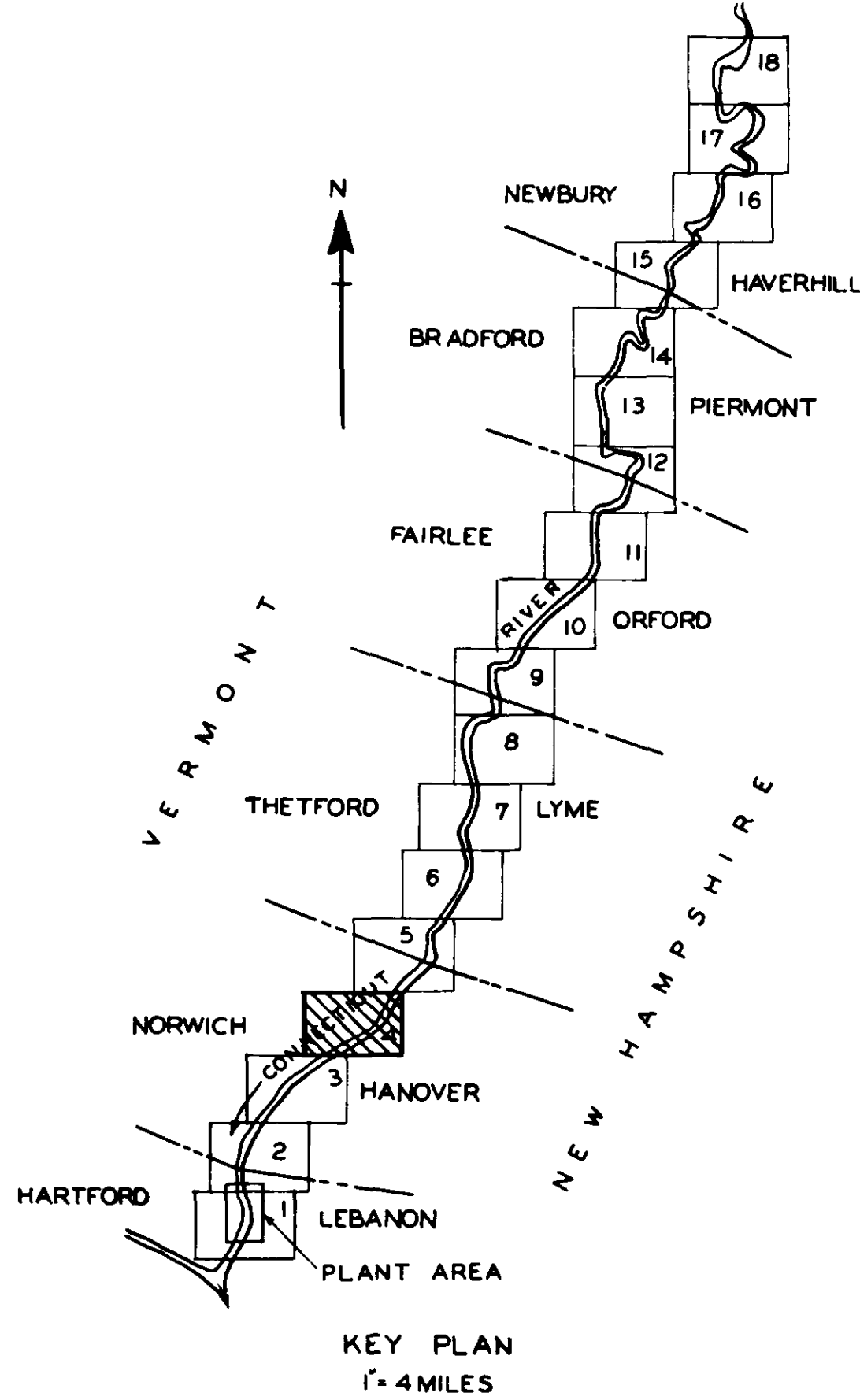
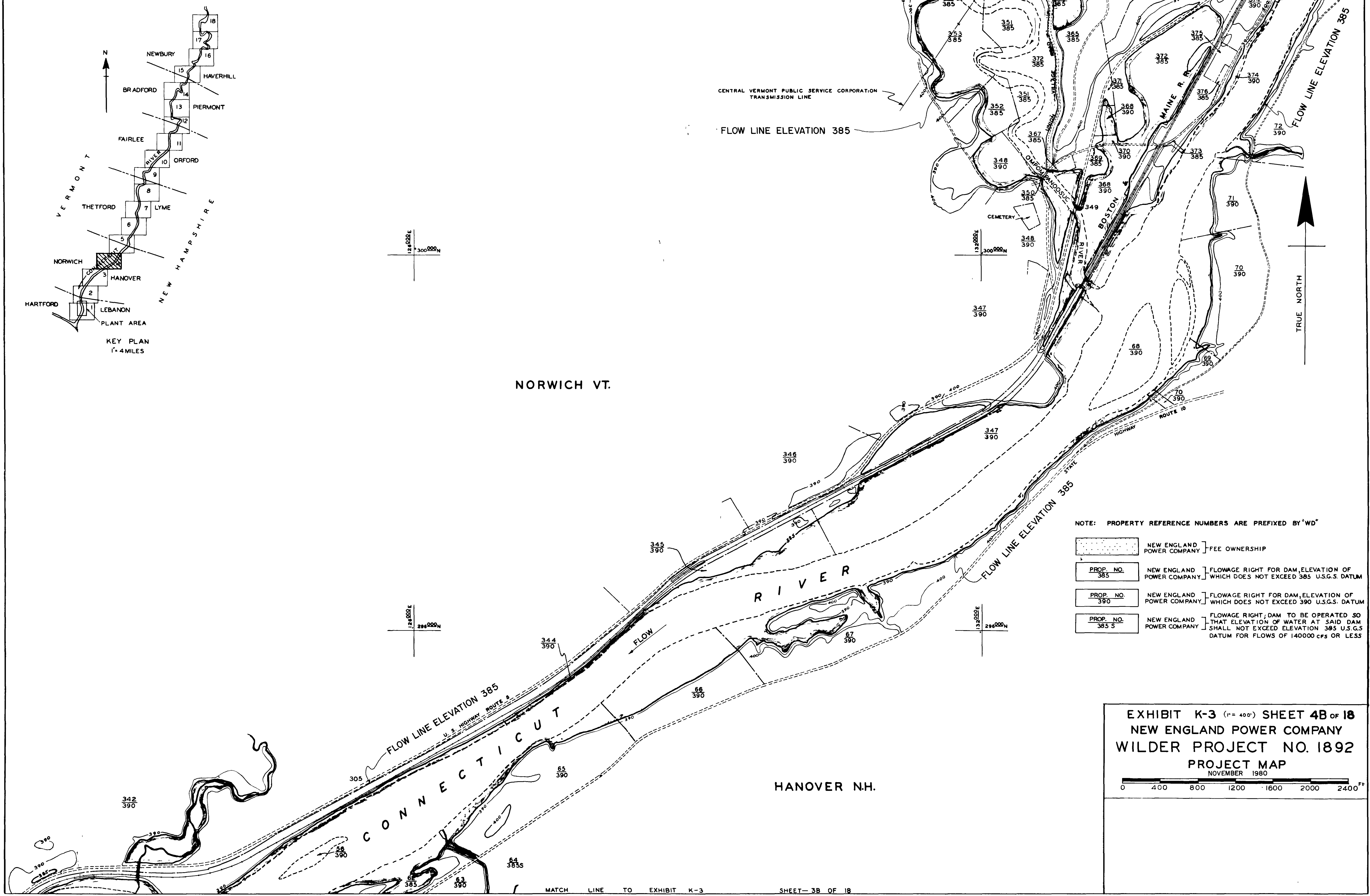
NOTE: PROPERTY REFERENCE NUMBERS ARE PREFIXED BY "WD"

	NEW ENGLAND POWER COMPANY] FEE OWNERSHIP
	PROP. NO. 385] NEW ENGLAND POWER COMPANY] FLOWAGE RIGHT FOR DAM, ELEVATION OF WHICH DOES NOT EXCEED 385 U.S.G.S. DATUM
	PROP. NO. 390] NEW ENGLAND POWER COMPANY] FLOWAGE RIGHT FOR DAM, ELEVATION OF WHICH DOES NOT EXCEED 390 U.S.G.S. DATUM
	PROP. NO. 385 S] NEW ENGLAND POWER COMPANY] FLOWAGE RIGHT, DAM TO BE OPERATED SO THAT ELEVATION OF WATER AT SAID DAM SHALL NOT EXCEED ELEVATION 385 U.S.G.S. DATUM FOR FLOWS OF 140000 cfs OR LESS

EXHIBIT K-3 (1"= 400') SHEET 3B OF 18
 NEW ENGLAND POWER COMPANY
 WILDER PROJECT NO. 1892
 PROJECT MAP
 NOVEMBER 1980

0 400 800 1200 1600 2000 2400 Ft

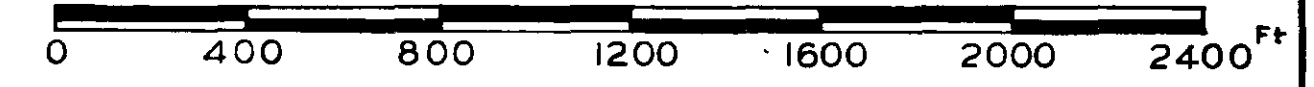
MICROFILM OF THESE ORIGINAL DRAWINGS FILED WITH FERC 11/24/80



NOTE: PROPERTY REFERENCE NUMBERS ARE PREFIXED BY 'WD'

[Stippled Box]	NEW ENGLAND POWER COMPANY] FEE OWNERSHIP
[Box with PROP. NO. 385]	NEW ENGLAND POWER COMPANY] FLOWAGE RIGHT FOR DAM, ELEVATION OF WHICH DOES NOT EXCEED 385 U.S.G.S. DATUM
[Box with PROP. NO. 390]	NEW ENGLAND POWER COMPANY] FLOWAGE RIGHT FOR DAM, ELEVATION OF WHICH DOES NOT EXCEED 390 U.S.G.S. DATUM
[Box with PROP. NO. 385 S]	NEW ENGLAND POWER COMPANY] FLOWAGE RIGHT; DAM TO BE OPERATED SO THAT ELEVATION OF WATER AT SAID DAM SHALL NOT EXCEED ELEVATION 385 U.S.G.S. DATUM FOR FLOWS OF 140000 cfs OR LESS

EXHIBIT K-3 (r= 400') SHEET 4B OF 18
 NEW ENGLAND POWER COMPANY
 WILDER PROJECT NO. 1892
 PROJECT MAP
 NOVEMBER 1980

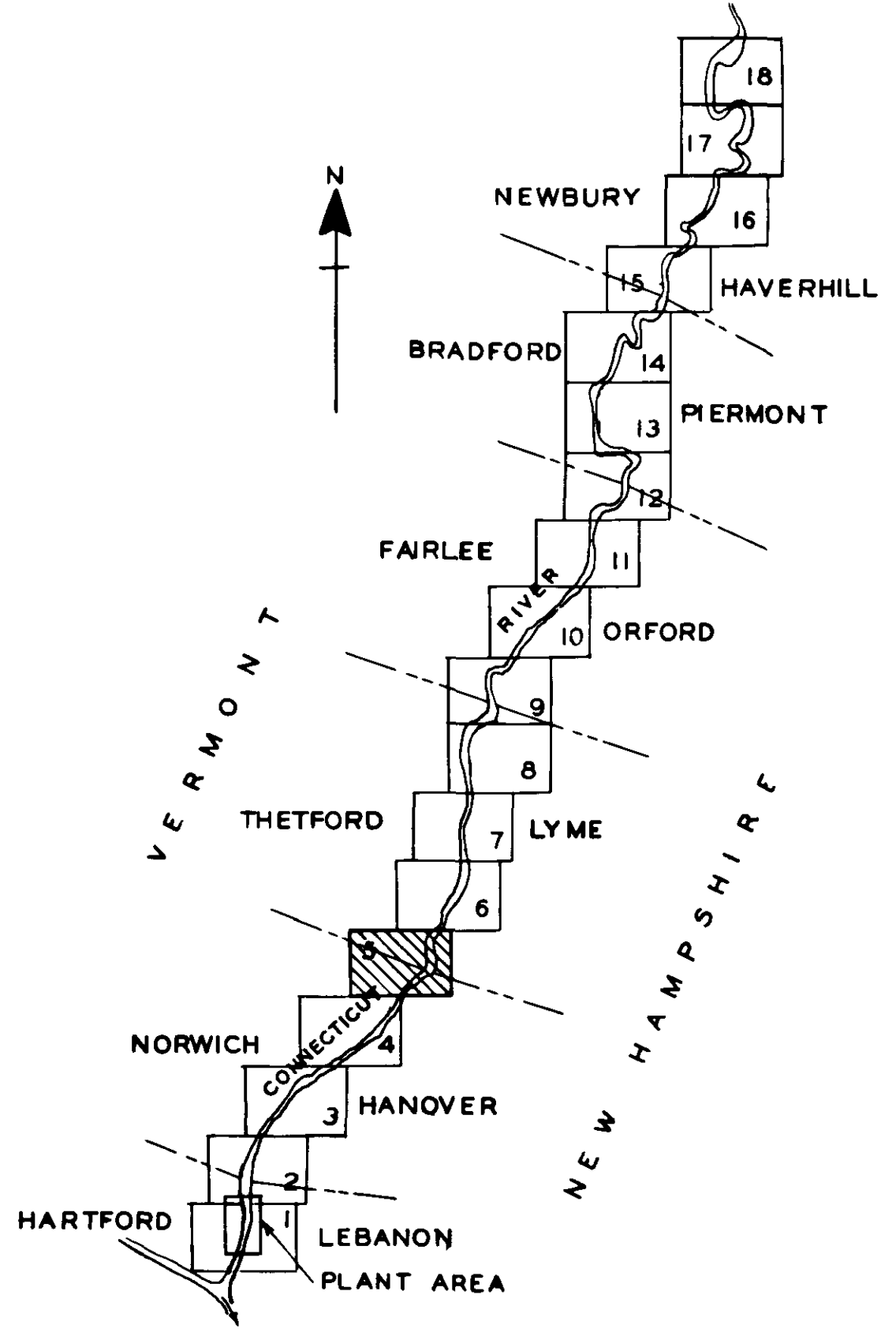
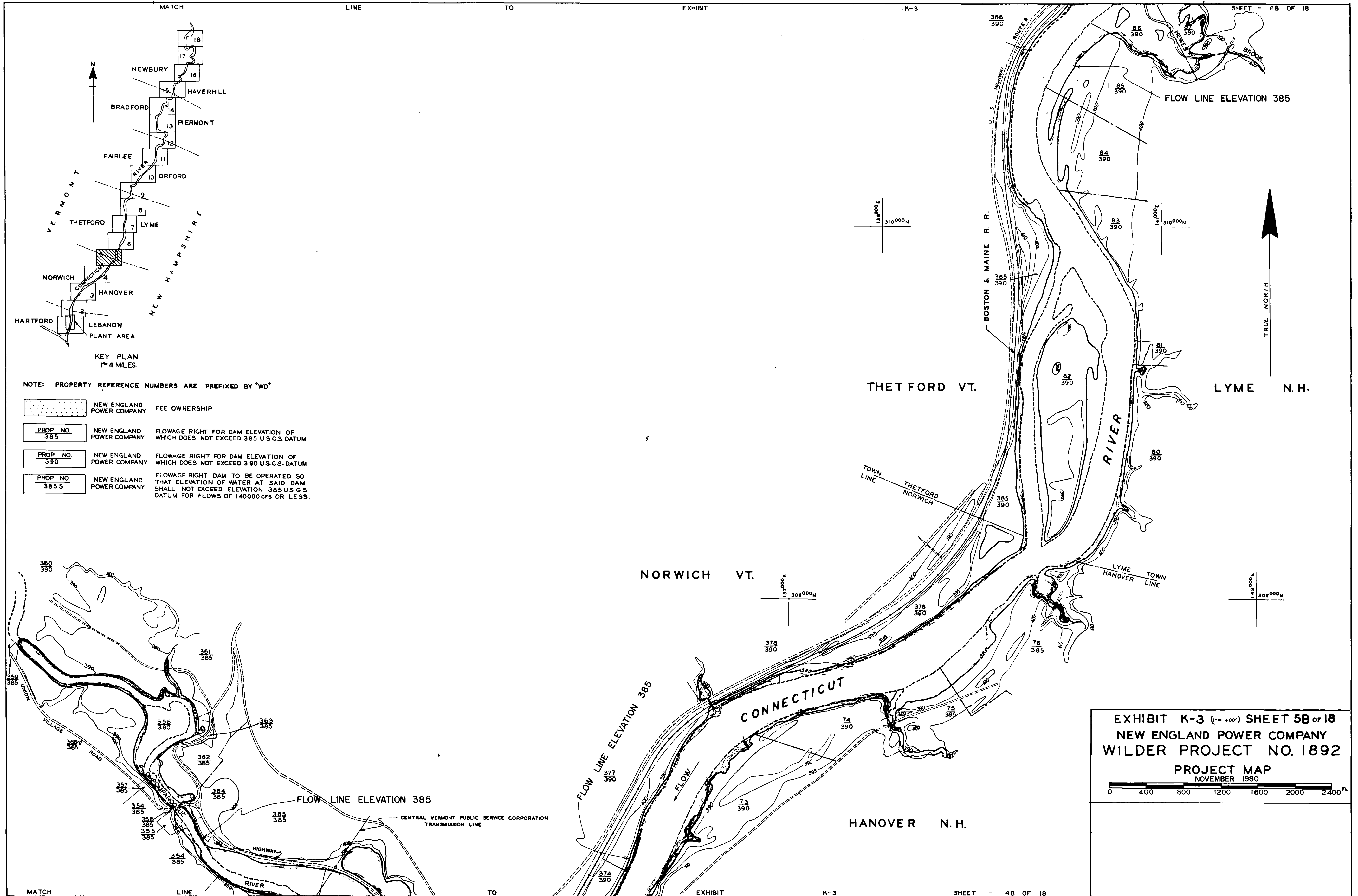


NORWICH VT.

RIVER

CONNECTICUT

HANOVER NH.



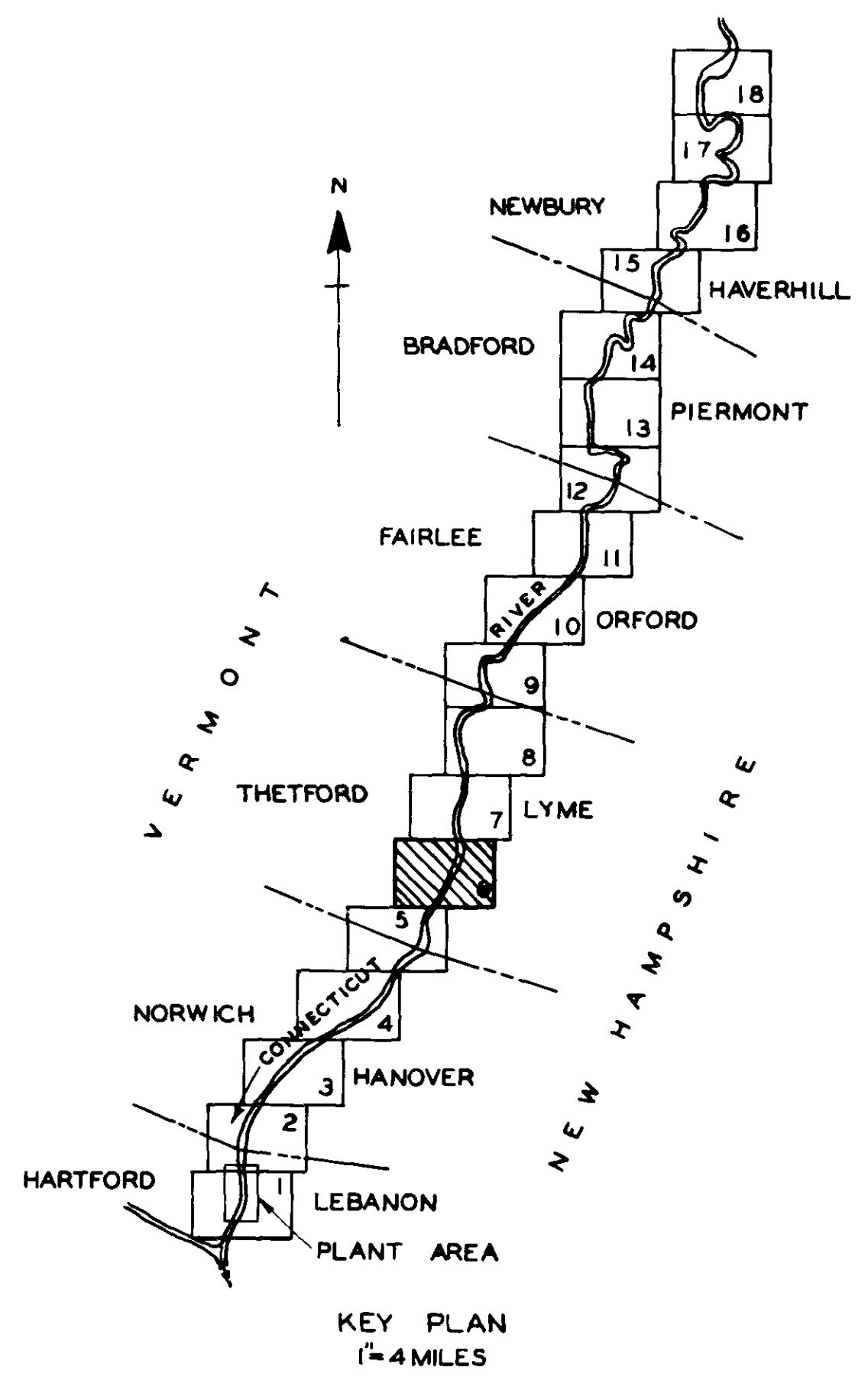
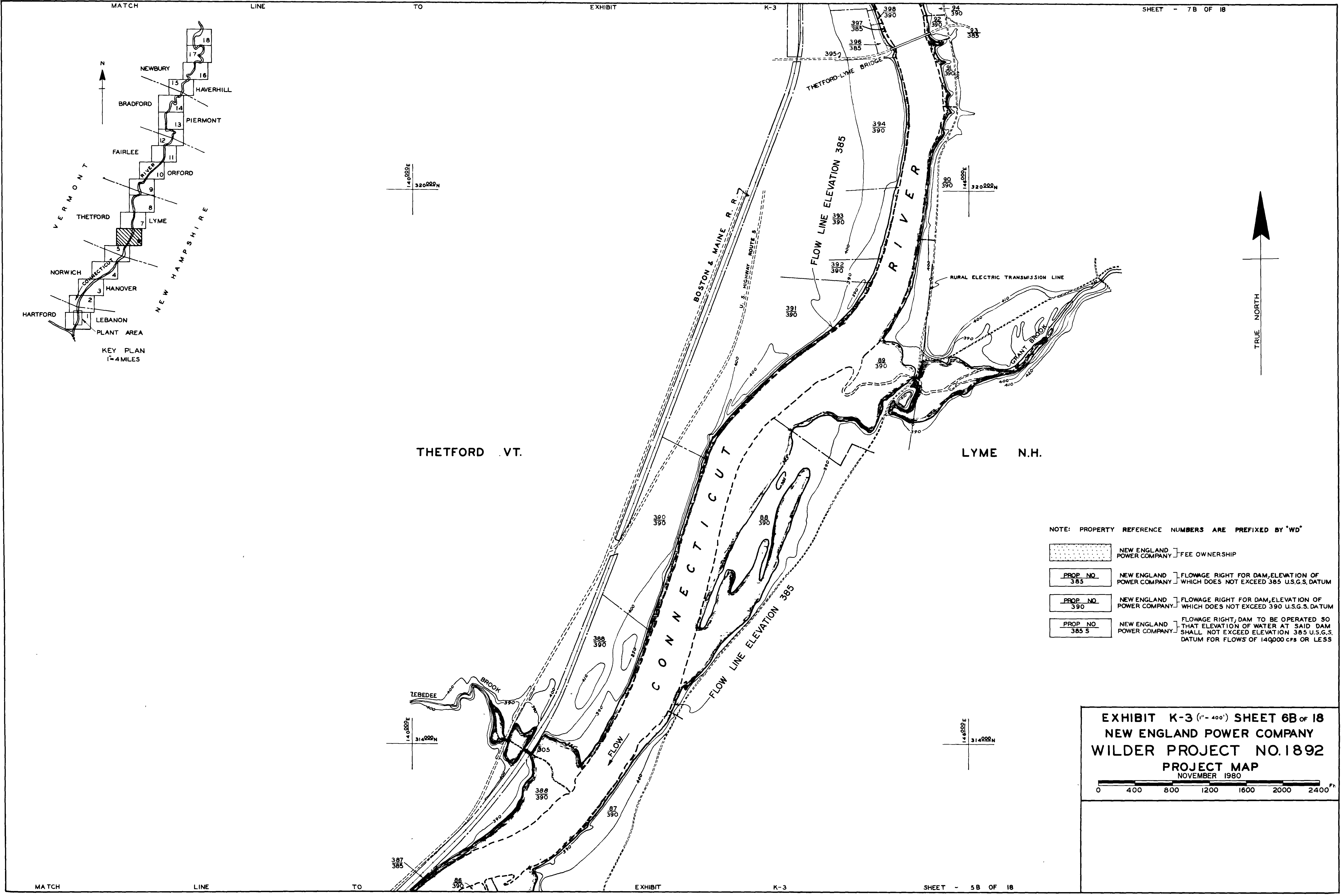
NOTE: PROPERTY REFERENCE NUMBERS ARE PREFIXED BY "WD"

	NEW ENGLAND POWER COMPANY	FEE OWNERSHIP
	NEW ENGLAND POWER COMPANY	FLOWAGE RIGHT FOR DAM ELEVATION OF WHICH DOES NOT EXCEED 385 U.S.G.S. DATUM
	NEW ENGLAND POWER COMPANY	FLOWAGE RIGHT FOR DAM ELEVATION OF WHICH DOES NOT EXCEED 390 U.S.G.S. DATUM
	NEW ENGLAND POWER COMPANY	FLOWAGE RIGHT DAM TO BE OPERATED SO THAT ELEVATION OF WATER AT SAID DAM SHALL NOT EXCEED ELEVATION 385 U.S.G.S. DATUM FOR FLOWS OF 140000 cfs OR LESS.

EXHIBIT K-3 (1"=400') SHEET 5B OF 18
NEW ENGLAND POWER COMPANY
WILDER PROJECT NO. 1892
PROJECT MAP
NOVEMBER 1980

0 400 800 1200 1600 2000 2400'

MICROFILM OF THESE ORIGINAL DRAWINGS FILED WITH FERC 11/24/80



THETFORD VT.

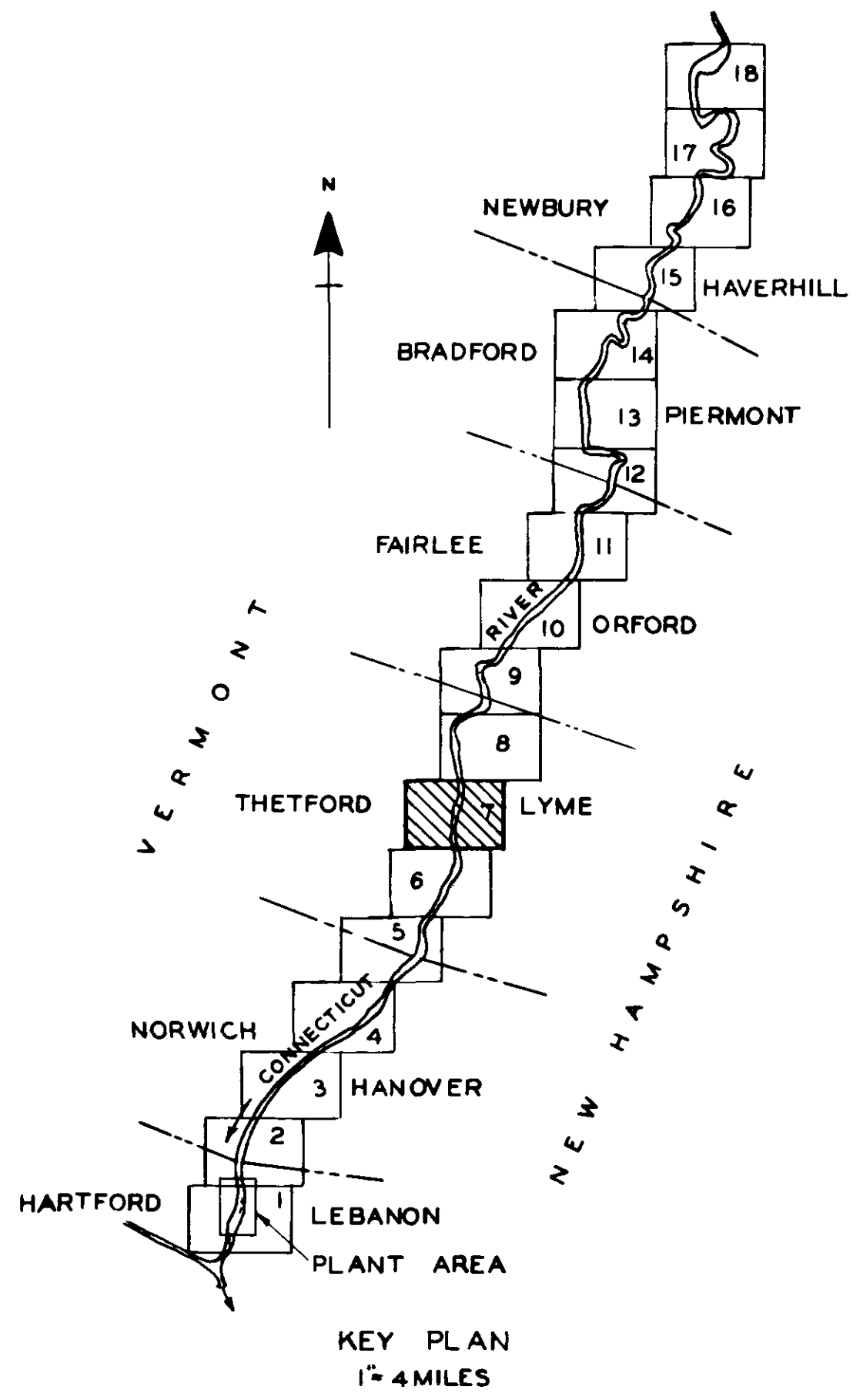
LYME N.H.

- NOTE: PROPERTY REFERENCE NUMBERS ARE PREFIXED BY 'WD'
- NEW ENGLAND POWER COMPANY FEE OWNERSHIP
 - NEW ENGLAND POWER COMPANY FLOWAGE RIGHT FOR DAM, ELEVATION OF WHICH DOES NOT EXCEED 385 U.S.G.S. DATUM
 - NEW ENGLAND POWER COMPANY FLOWAGE RIGHT FOR DAM, ELEVATION OF WHICH DOES NOT EXCEED 390 U.S.G.S. DATUM
 - NEW ENGLAND POWER COMPANY FLOWAGE RIGHT, DAM TO BE OPERATED SO THAT ELEVATION OF WATER AT SAID DAM SHALL NOT EXCEED ELEVATION 385 U.S.G.S. DATUM FOR FLOWS OF 140000 cfs OR LESS

EXHIBIT K-3 (1" = 400') SHEET 6B OF 18
 NEW ENGLAND POWER COMPANY
 WILDER PROJECT NO. 1892
 PROJECT MAP
 NOVEMBER 1980

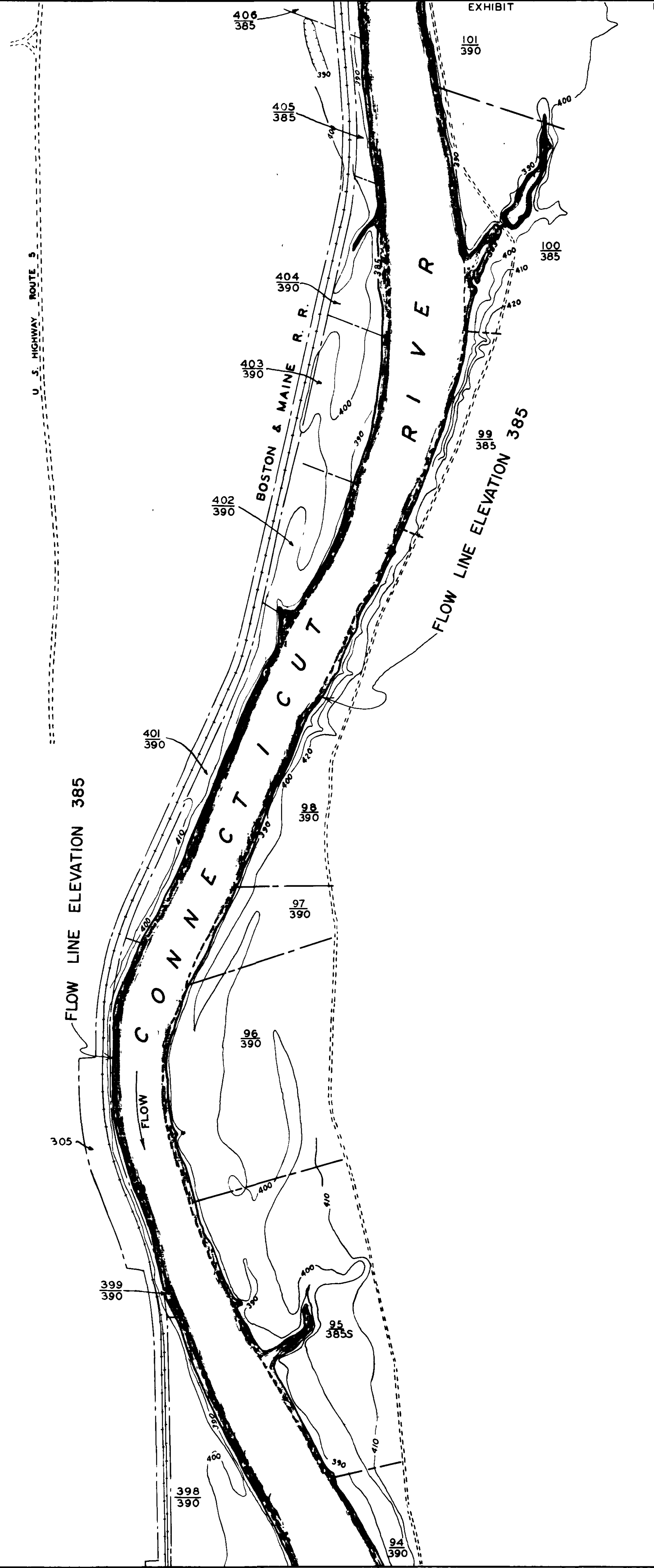


MICROFILM OF THESE ORIGINAL DRAWINGS FILED WITH FERC 11/24/80



THETFORD VT.

LYME N.H.

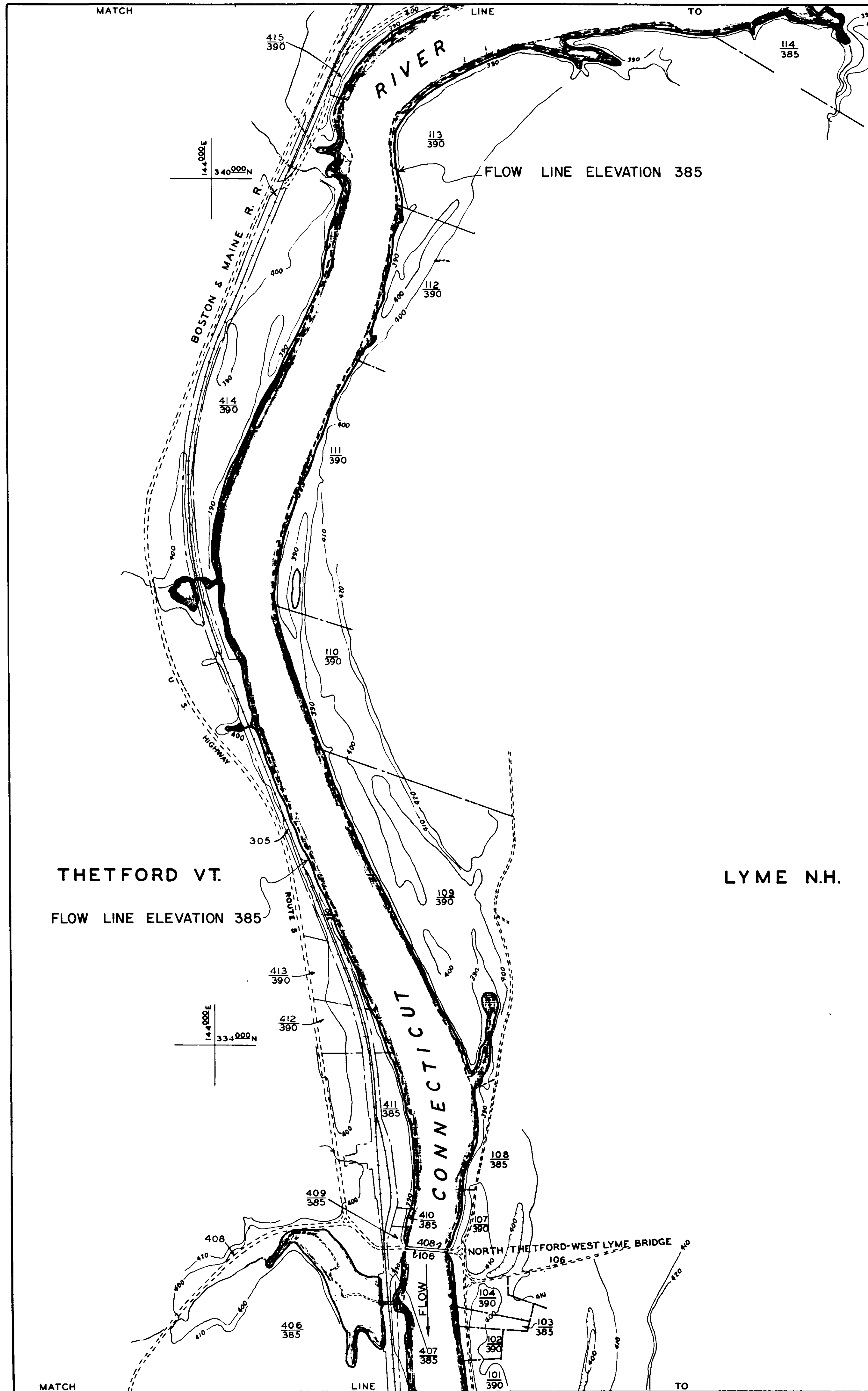


- NOTE: PROPERTY REFERENCE NUMBERS ARE PREFIXED BY "WD"
- NEW ENGLAND POWER COMPANY] FEE OWNERSHIP
 - NEW ENGLAND POWER COMPANY] FLOWAGE RIGHT FOR DAM ELEVATION OF WHICH DOES NOT EXCEED 385 U.S.G.S. DATUM
 - NEW ENGLAND POWER COMPANY] FLOWAGE RIGHT FOR DAM ELEVATION OF WHICH DOES NOT EXCEED 390 U.S.G.S. DATUM
 - NEW ENGLAND POWER COMPANY] FLOWAGE RIGHT DAM TO BE OPERATED SO THAT ELEVATION OF WATER AT SAID DAM SHALL NOT EXCEED ELEVATION 385 U.S.G.S. DATUM FOR FLOWS OF 140000 cfs OR LESS.

EXHIBIT K-3 (1" = 400') SHEET 7B OF 18
 NEW ENGLAND POWER COMPANY
 WILDER PROJECT NO. 1892
 PROJECT MAP
 NOVEMBER 1980

0 400 800 1200 1600 2000 2400 Ft.

MICROFILM OF THESE ORIGINAL DRAWINGS FILED WITH FERC 11/24/80



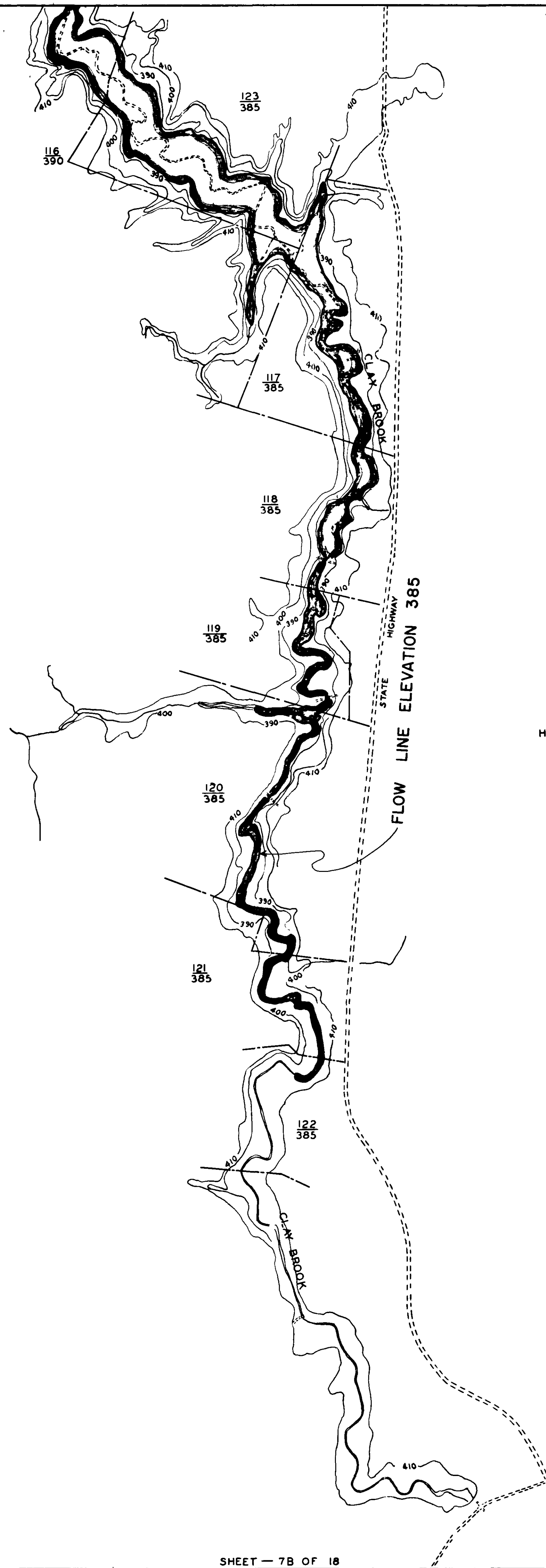
THETFORD VT.

FLOW LINE ELEVATION 385

LYME N.H.

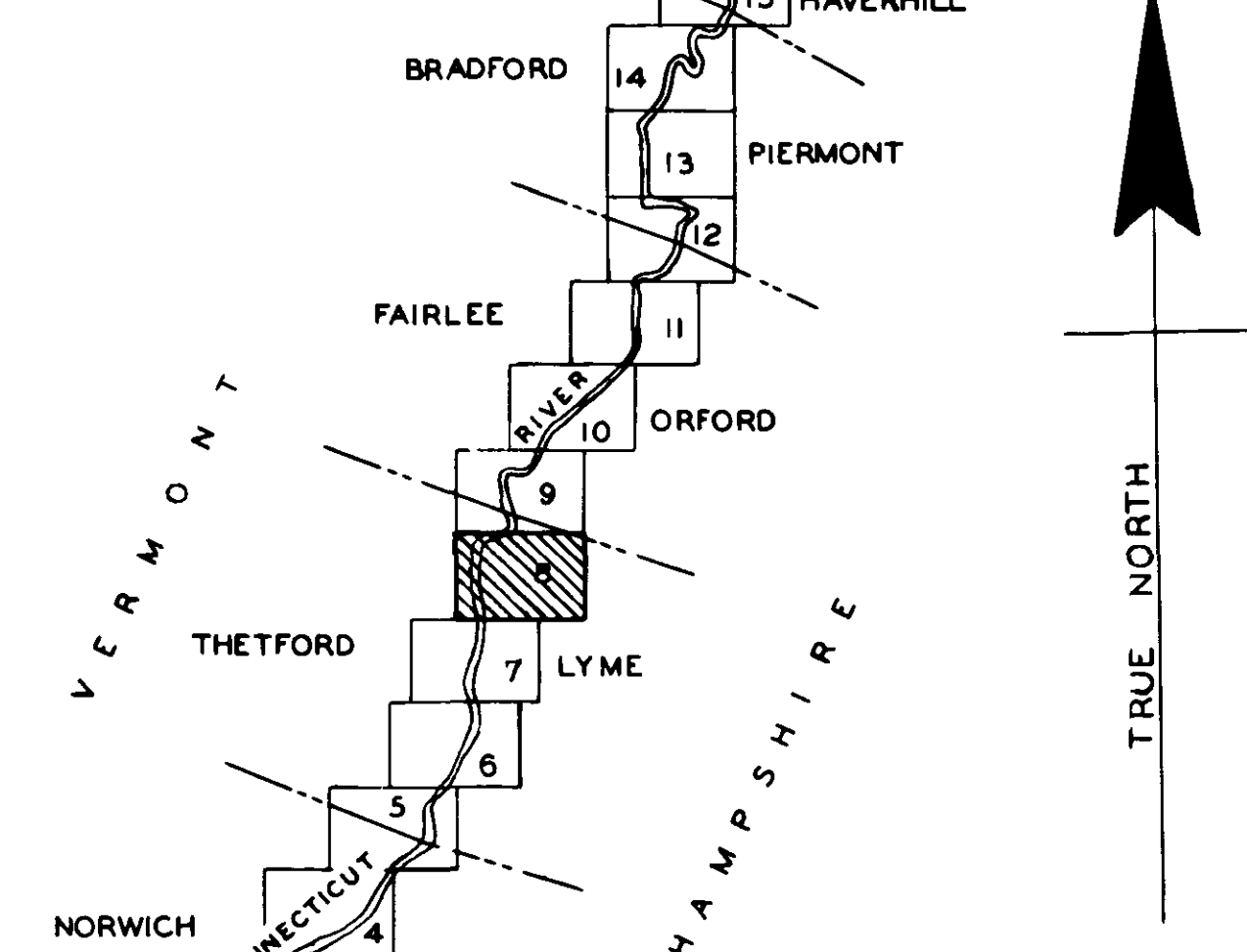
CONNECTICUT RIVER

FLOW LINE ELEVATION 385






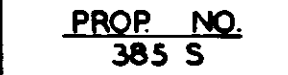
FLOW LINE ELEVATION 385

1:4,000
340,000N



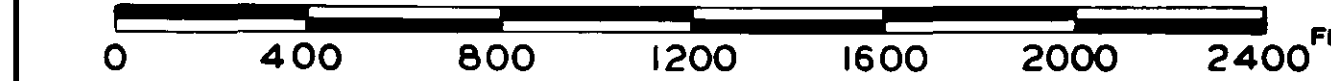
KEY PLAN
1" = 4 MILES

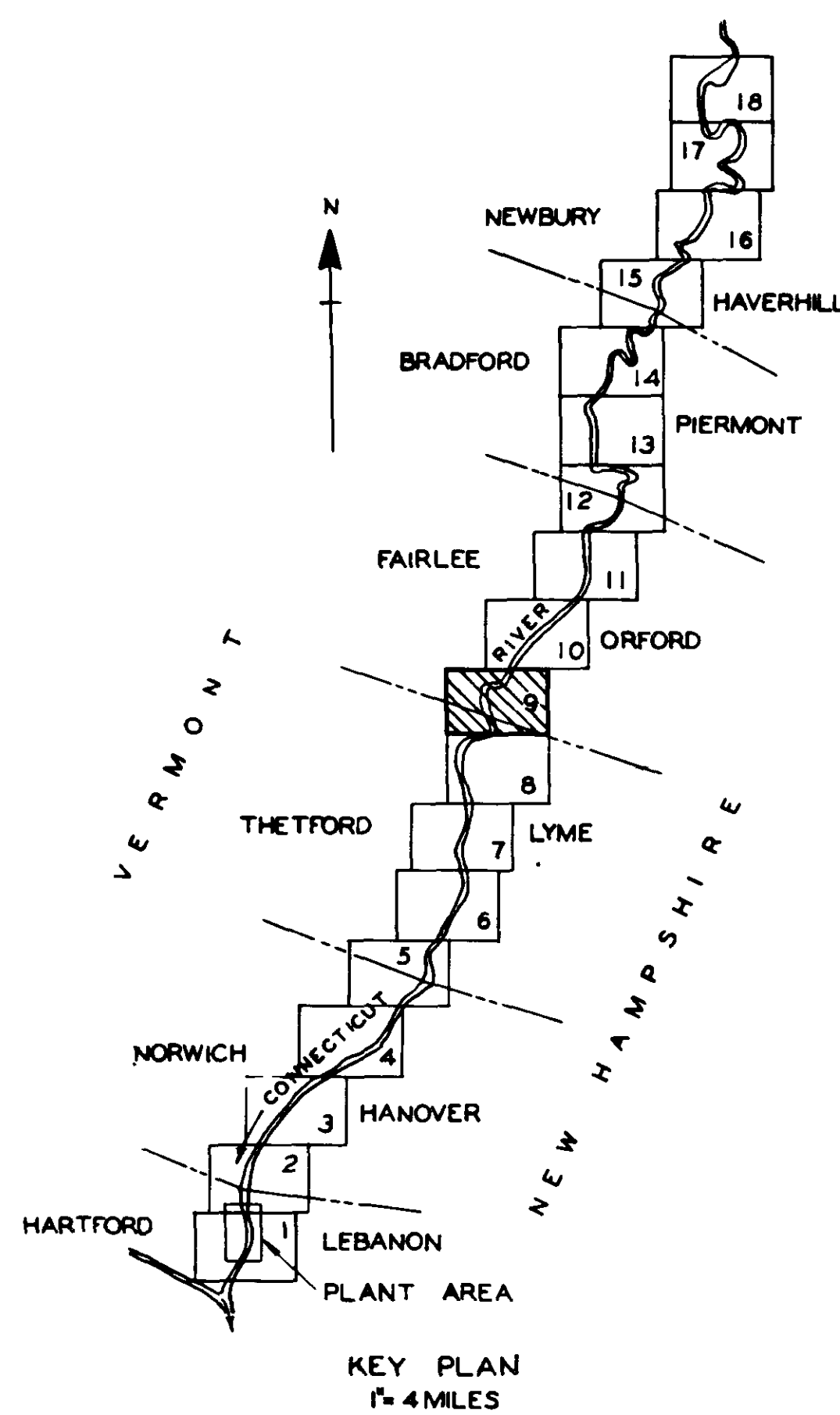
NOTE: PROPERTY REFERENCE NUMBERS ARE PREFIXED BY "WD"

-  NEW ENGLAND POWER COMPANY] FEE OWNERSHIP
-  PROP. NO. 385] NEW ENGLAND POWER COMPANY] FLOWAGE RIGHT FOR DAM, ELEVATION OF WHICH DOES NOT EXCEED 385 U.S.G.S. DATUM
-  PROP. NO. 390] NEW ENGLAND POWER COMPANY] FLOWAGE RIGHT FOR DAM, ELEVATION OF WHICH DOES NOT EXCEED 390 U.S.G.S. DATUM
-  PROP. NO. 385 S] NEW ENGLAND POWER COMPANY] FLOWAGE RIGHT, DAM TO BE OPERATED SO THAT ELEVATION OF WATER AT SAID DAM SHALL NOT EXCEED ELEVATION 385 U.S.G.S. DATUM FOR FLOWS OF 140,000 CFS. OR LESS

1:4,000
334,000N

EXHIBIT K-3 (1" = 400') SHEET 8B OF 18
 NEW ENGLAND POWER COMPANY
 WILDER PROJECT NO. 1892
 PROJECT MAP
 NOVEMBER 1980





FAIRLEE VT.

ORFORD N.H.

THETFORD VT.

LYME N.H.

CONNECTICUT RIVER

FLOW LINE ELEVATION 385

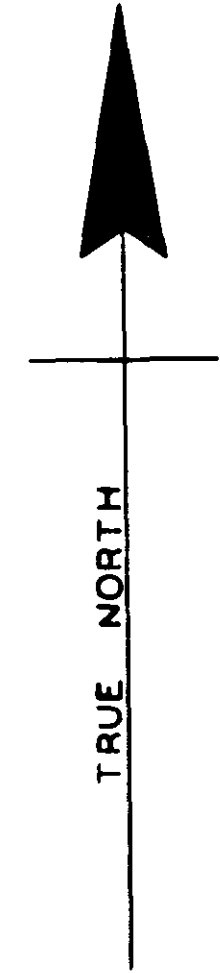
FLOW RIVER

FLOW LINE ELEVATION 385

NOTE: PROPERTY REFERENCE NUMBERS ARE PREFIXED BY 'WD'

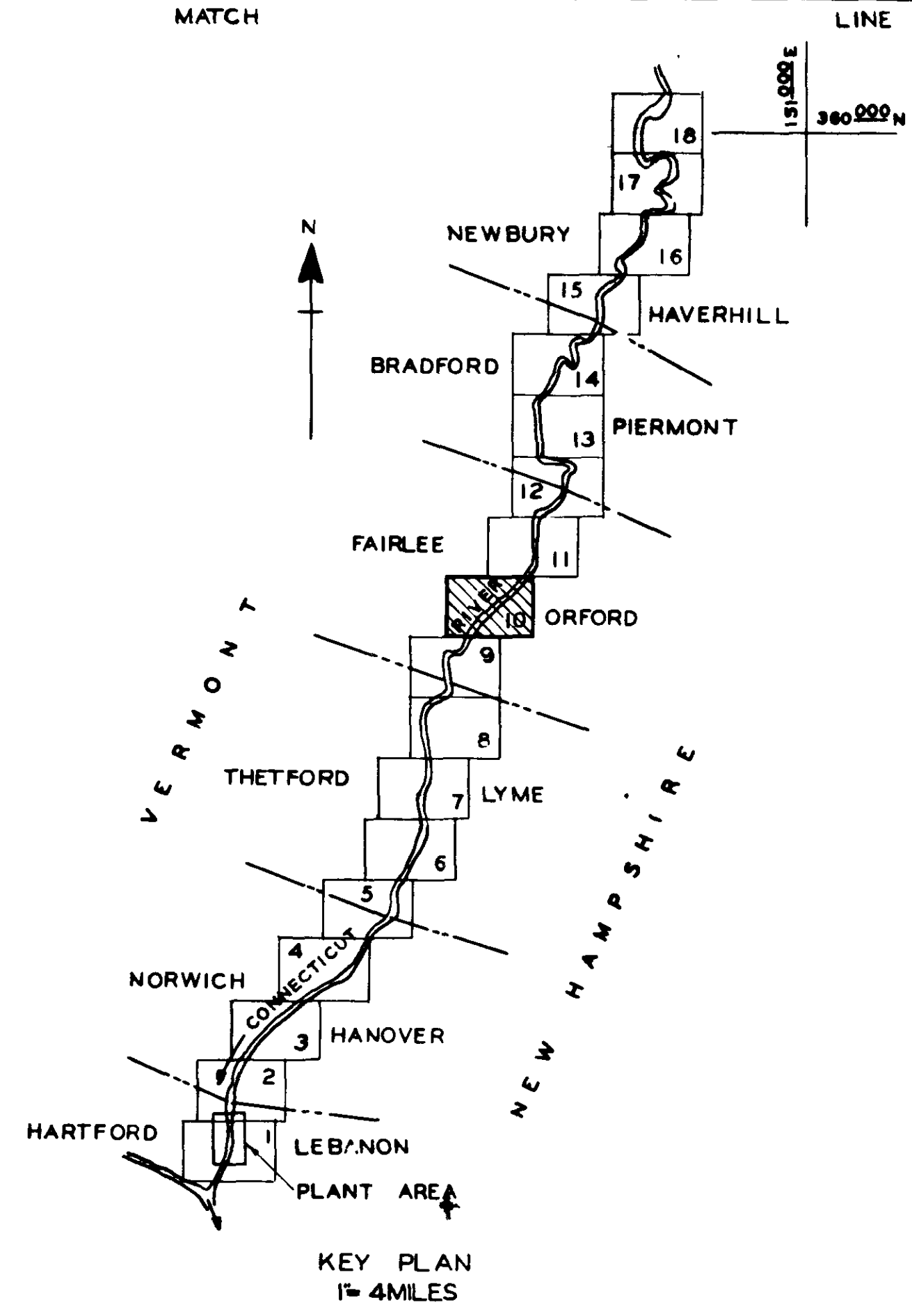
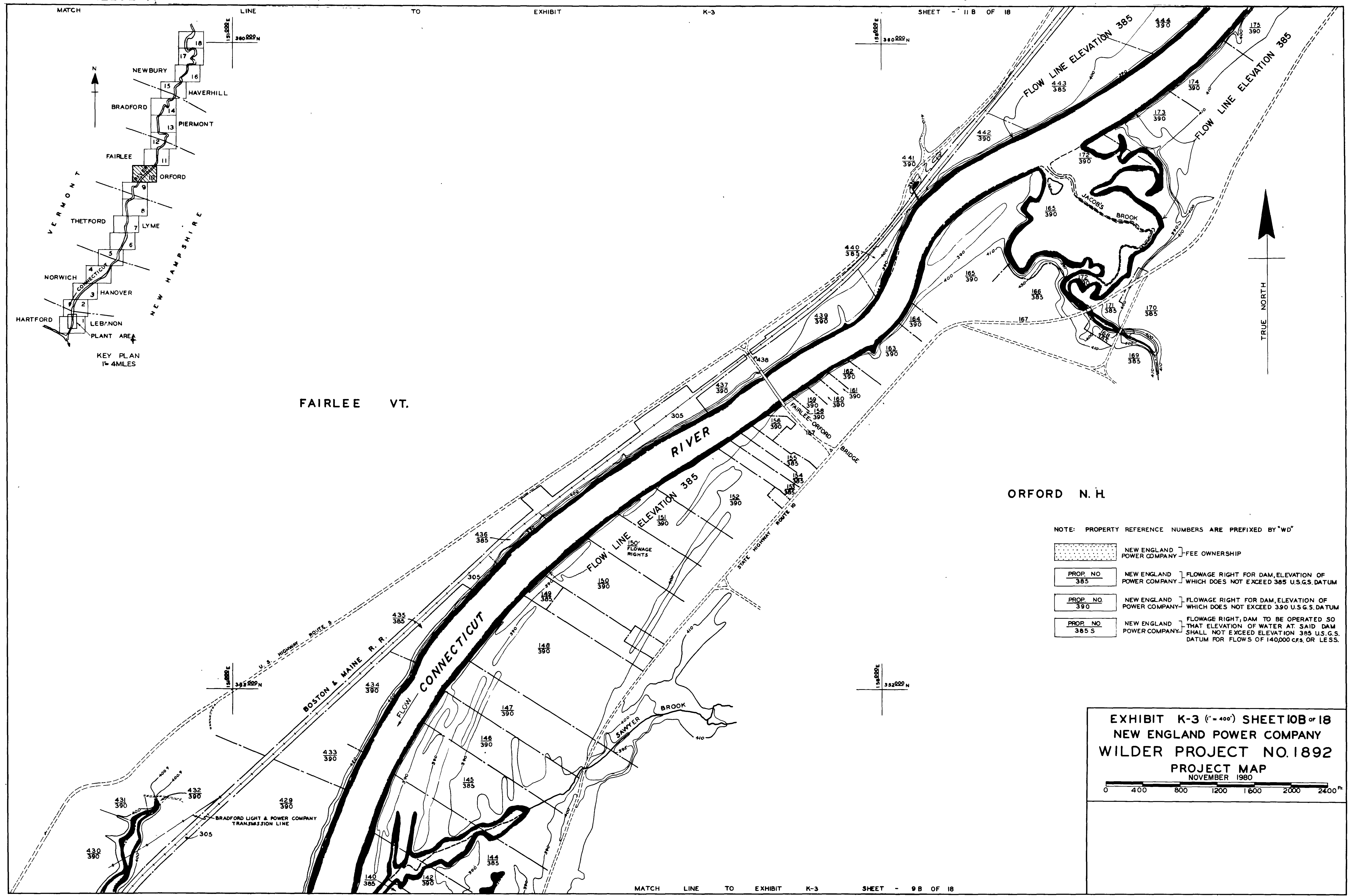
- NEW ENGLAND POWER COMPANY] FEE OWNERSHIP
- NEW ENGLAND POWER COMPANY] FLOWAGE RIGHT FOR DAM, ELEVATION OF WHICH DOES NOT EXCEED 385 U.S.G.S. DATUM
- NEW ENGLAND POWER COMPANY] FLOWAGE RIGHT FOR DAM, ELEVATION OF WHICH DOES NOT EXCEED 390 U.S.G.S. DATUM
- NEW ENGLAND POWER COMPANY] FLOWAGE RIGHT, DAM TO BE OPERATED SO THAT ELEVATION OF WATER AT SAID DAM SHALL NOT EXCEED ELEVATION 385 U.S.G.S. DATUM FOR FLOWS OF 140000 cfs OR LE.SS

EXHIBIT K-3 (1" = 400') SHEET 9B OF 18
 NEW ENGLAND POWER COMPANY
 WILDER PROJECT NO. 1892
 PROJECT MAP
 NOVEMBER 1980



MICROFILM OF THESE ORIGINAL DRAWINGS FILED WITH FERC 11/24/80

H-36531



FAIRLEE VT.

ORFORD N.H.

NOTE: PROPERTY REFERENCE NUMBERS ARE PREFIXED BY "WD"

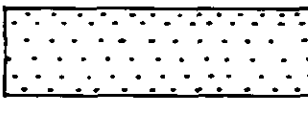
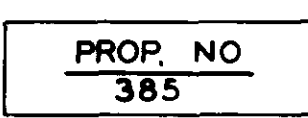
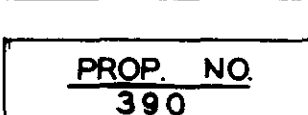


-  NEW ENGLAND POWER COMPANY] FEE OWNERSHIP
-  NEW ENGLAND POWER COMPANY] FLOWAGE RIGHT FOR DAM, ELEVATION OF WHICH DOES NOT EXCEED 385 U.S.G.S. DATUM
-  NEW ENGLAND POWER COMPANY] FLOWAGE RIGHT FOR DAM, ELEVATION OF WHICH DOES NOT EXCEED 390 U.S.G.S. DATUM
-  NEW ENGLAND POWER COMPANY] FLOWAGE RIGHT, DAM TO BE OPERATED SO THAT ELEVATION OF WATER AT SAID DAM SHALL NOT EXCEED ELEVATION 385 U.S.G.S. DATUM FOR FLOWS OF 140,000 CFS. OR LESS.

EXHIBIT K-3 (1" = 400') SHEET 10B OF 18
 NEW ENGLAND POWER COMPANY
 WILDER PROJECT NO. 1892
 PROJECT MAP
 NOVEMBER 1980

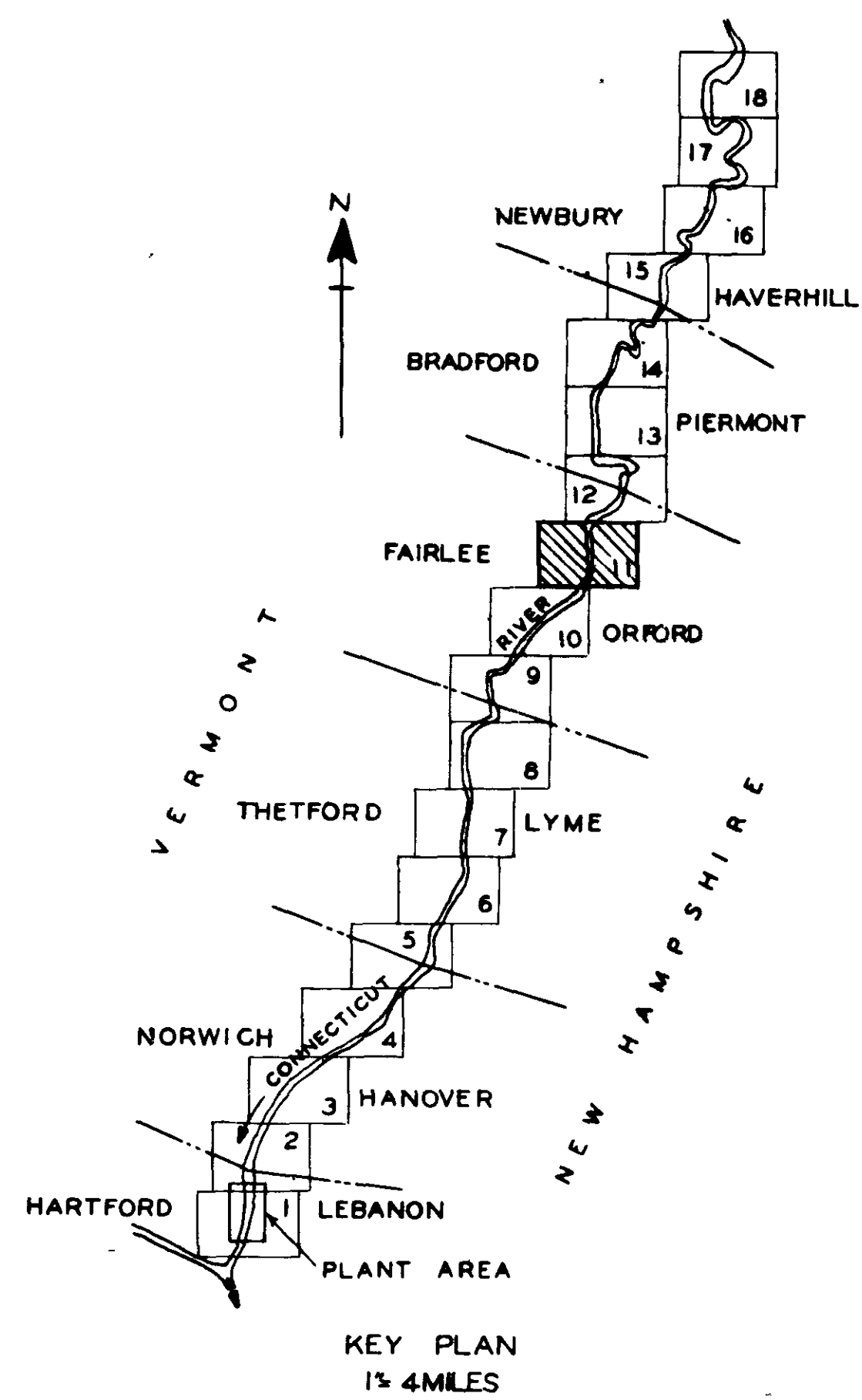


MATCH LINE TO EXHIBIT K-3 SHEET - 9 B OF 18

FERC 1892-119

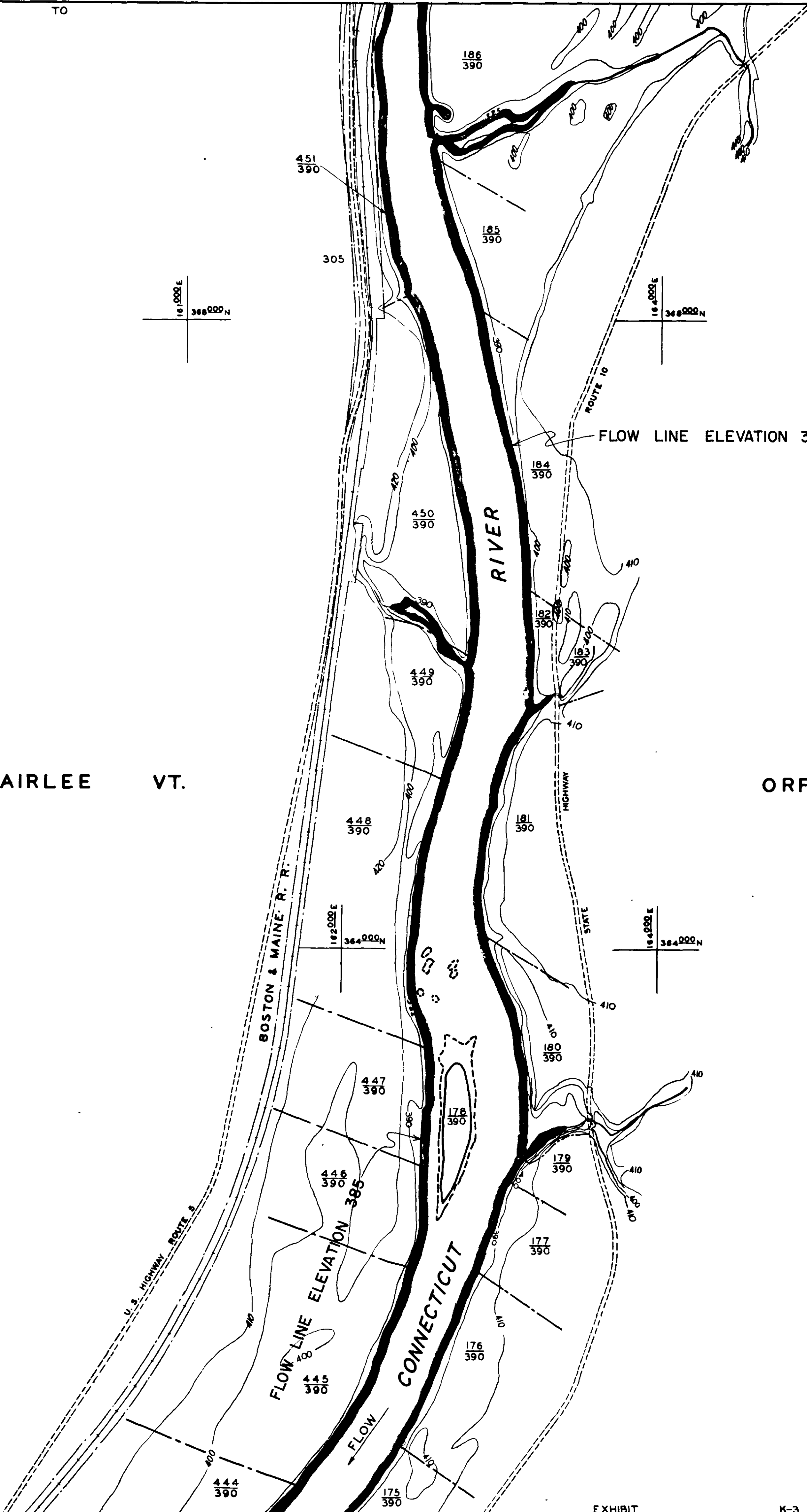
H-36531

MICROFILM OF THESE ORIGINAL DRAWINGS FILED WITH FERC 11/24/80



FAIRLEE VT.

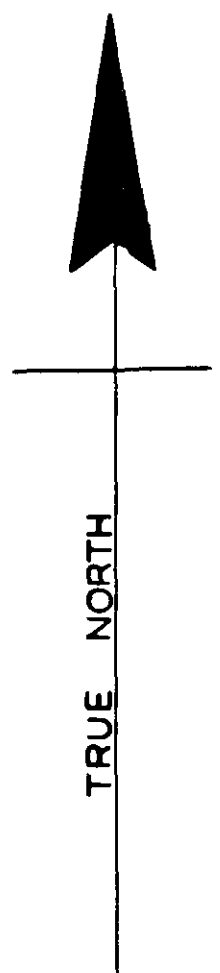
ORFORD N.H.



NOTE: PROPERTY REFERENCE NUMBERS ARE PREFIXED BY "WD"

	NEW ENGLAND POWER COMPANY] FEE OWNERSHIP
PROP. NO. 385	NEW ENGLAND POWER COMPANY] FLOWAGE RIGHT FOR DAM, ELEVATION OF WHICH DOES NOT EXCEED 385 U.S.G.S. DATUM
PROP. NO. 390	NEW ENGLAND POWER COMPANY] FLOWAGE RIGHT FOR DAM, ELEVATION OF WHICH DOES NOT EXCEED 390 U.S.G.S. DATUM
PROP. NO. 385 S	NEW ENGLAND POWER COMPANY] FLOWAGE RIGHT; DAM TO BE OPERATED SO THAT ELEVATION OF WATER AT SAID DAM SHALL NOT EXCEED ELEVATION 385 U.S.G.S. DATUM FOR FLOWS OF 140000 C.F.S. OR LESS

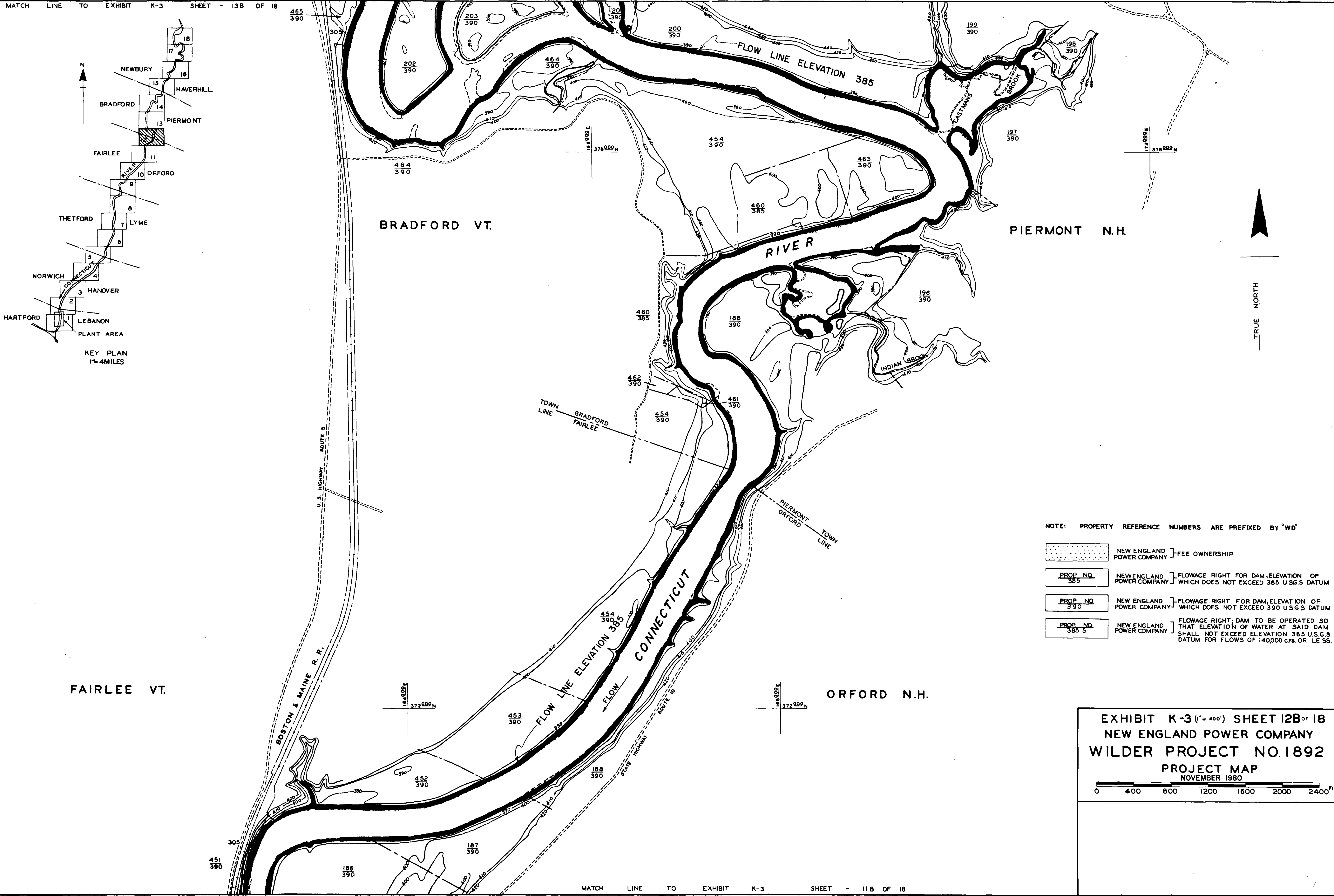
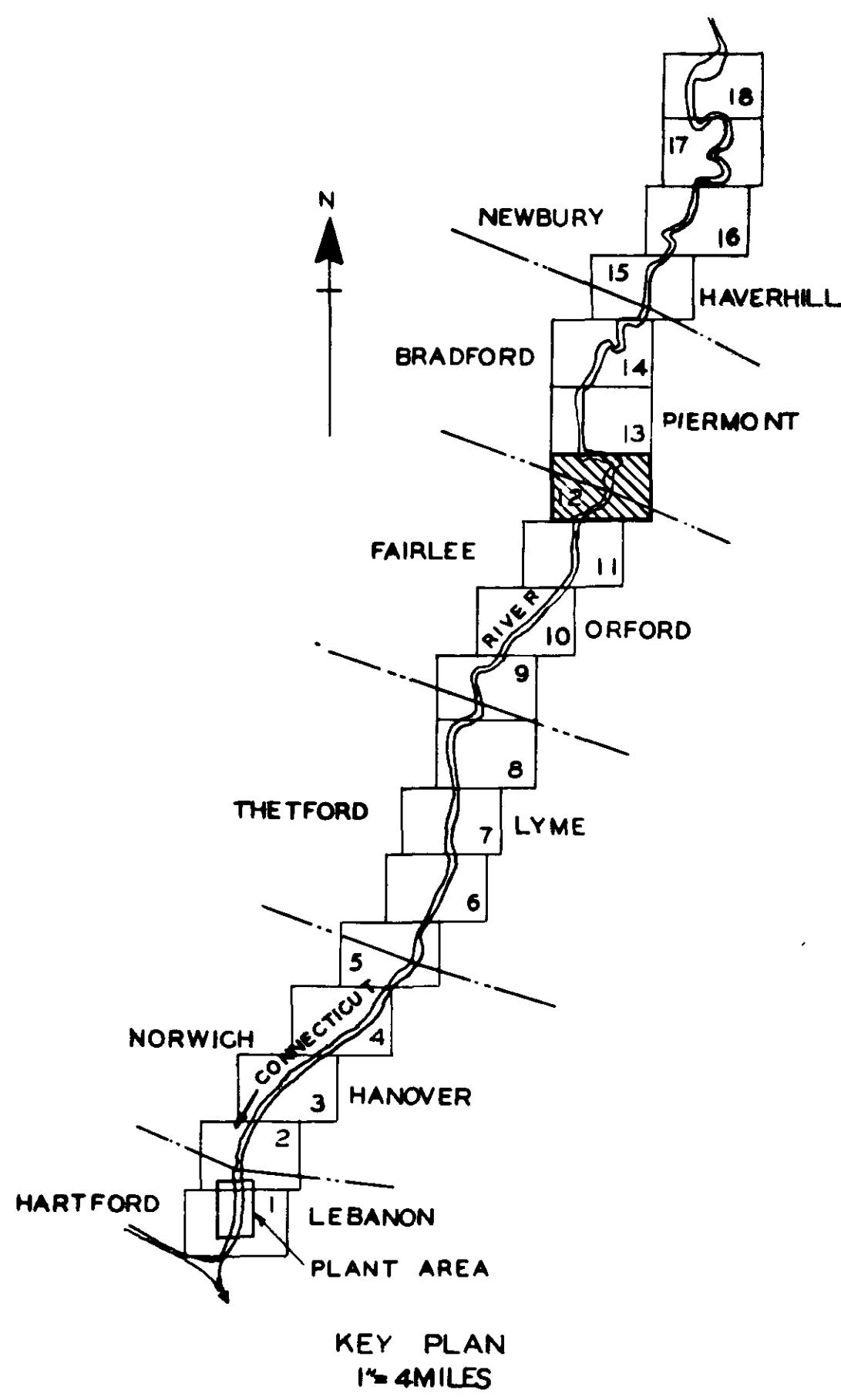
EXHIBIT K-3 (1" = 400') SHEET 11B OF 18
 NEW ENGLAND POWER COMPANY
 WILDER PROJECT NO. 1892
 PROJECT MAP
 NOVEMBER 1980



MICROFILM OF THESE ORIGINAL DRAWINGS FILED WITH FERC 11/24/80

3359C-H

MATCH LINE TO EXHIBIT K-3 SHEET - 13B OF 18



- NOTE: PROPERTY REFERENCE NUMBERS ARE PREFIXED BY "WD"
- NEW ENGLAND POWER COMPANY] FEE OWNERSHIP
 - NEW ENGLAND POWER COMPANY] FLOWAGE RIGHT FOR DAM, ELEVATION OF WHICH DOES NOT EXCEED 385 U.S.G.S. DATUM
 - NEW ENGLAND POWER COMPANY] FLOWAGE RIGHT FOR DAM, ELEVATION OF WHICH DOES NOT EXCEED 390 U.S.G.S. DATUM
 - NEW ENGLAND POWER COMPANY] FLOWAGE RIGHT; DAM TO BE OPERATED SO THAT ELEVATION OF WATER AT SAID DAM SHALL NOT EXCEED ELEVATION 385 U.S.G.S. DATUM FOR FLOWS OF 140,000 cfs. OR L.E.S.S.

EXHIBIT K-3 (1" = 400') SHEET 12B OF 18
 NEW ENGLAND POWER COMPANY
 WILDER PROJECT NO. 1892
 PROJECT MAP
 NOVEMBER 1980

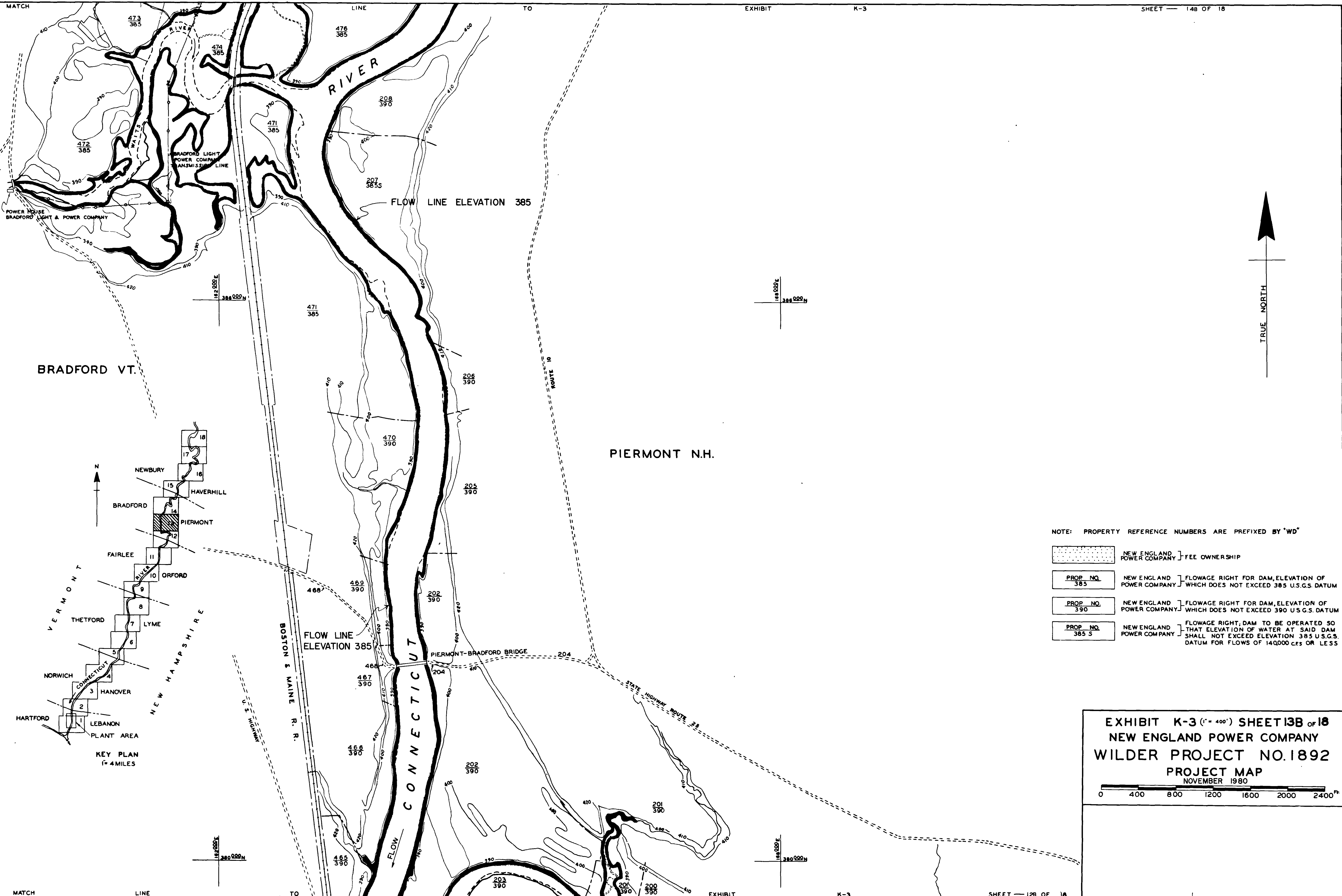
0 400 800 1200 1600 2000 2400'

MATCH LINE TO EXHIBIT K-3 SHEET - 11B OF 18

FERC 1892-121

H-36533

MICROFILM OF THESE ORIGINAL DRAWINGS FILED WITH FERC 11/24/80



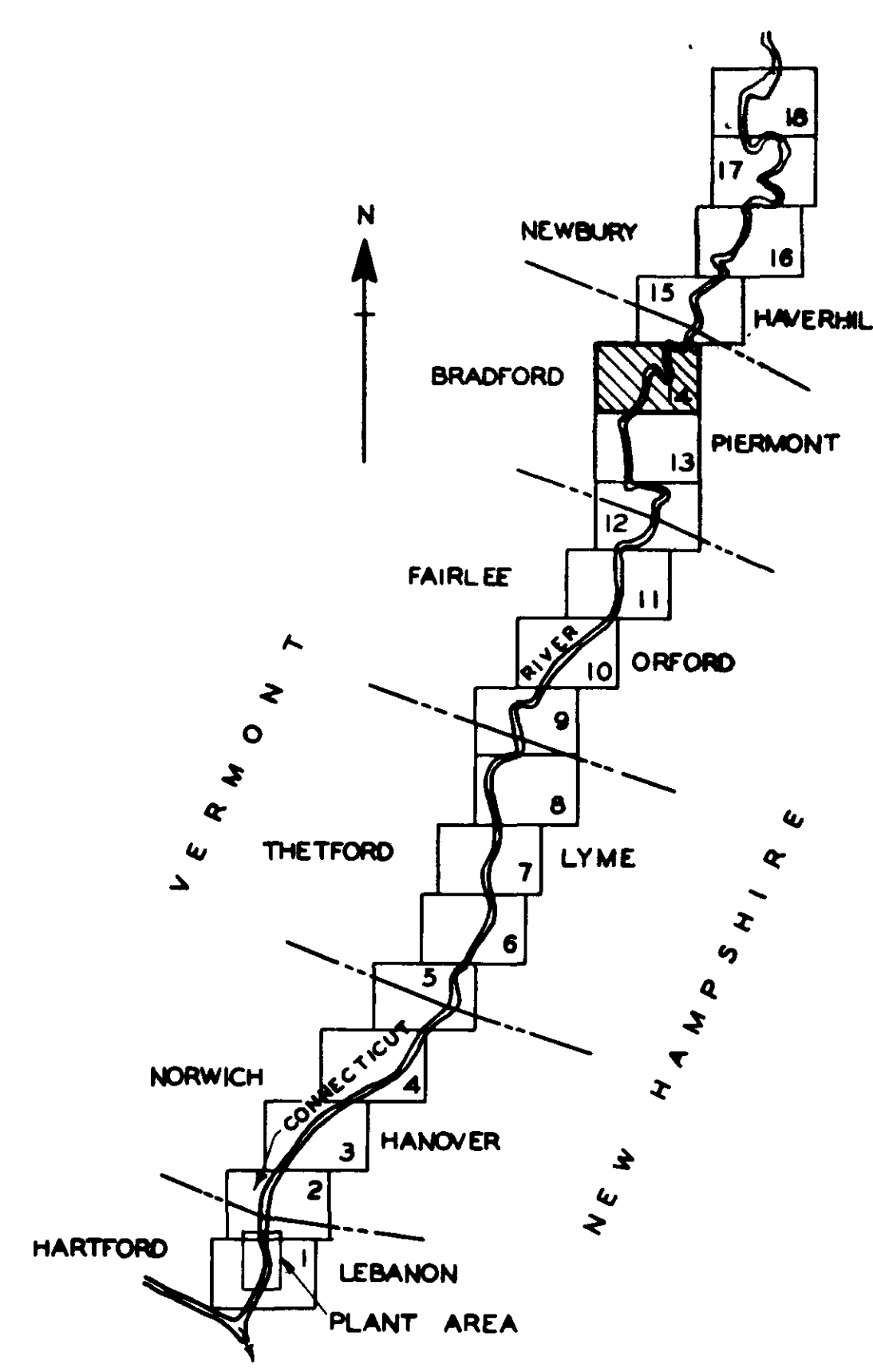
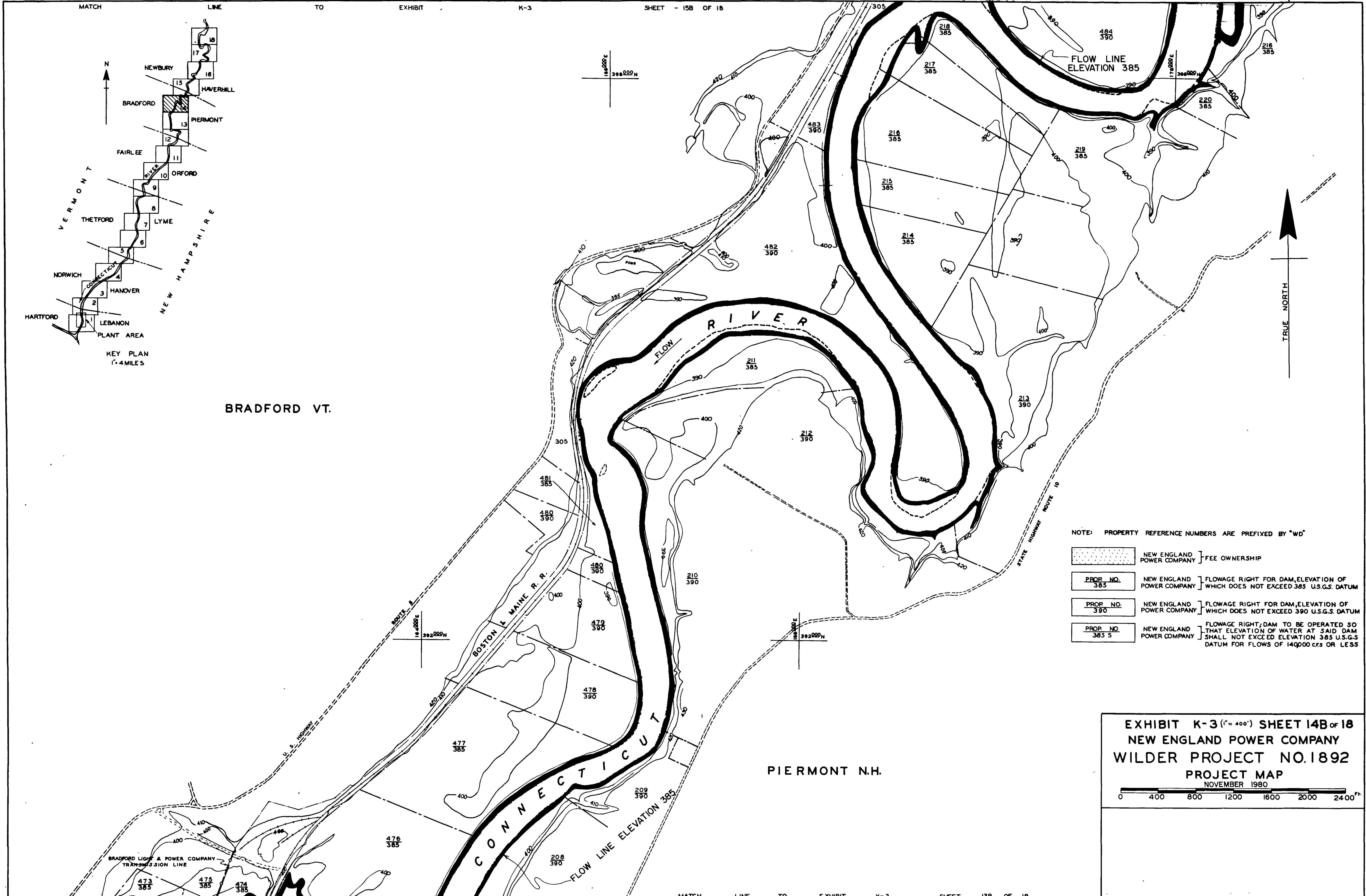
NOTE: PROPERTY REFERENCE NUMBERS ARE PREFIXED BY 'WD'

	NEW ENGLAND POWER COMPANY] FEE OWNERSHIP
	NEW ENGLAND] FLOWAGE RIGHT FOR DAM, ELEVATION OF POWER COMPANY] WHICH DOES NOT EXCEED 385 U.S.G.S. DATUM
	NEW ENGLAND] FLOWAGE RIGHT FOR DAM, ELEVATION OF POWER COMPANY] WHICH DOES NOT EXCEED 390 U.S.G.S. DATUM
	NEW ENGLAND] FLOWAGE RIGHT, DAM TO BE OPERATED SO THAT ELEVATION OF WATER AT SAID DAM SHALL NOT EXCEED ELEVATION 385 U.S.G.S. DATUM FOR FLOWS OF 140000 C.F.S. OR LESS

EXHIBIT K-3 (1" = 400') SHEET 13B OF 18
 NEW ENGLAND POWER COMPANY
 WILDER PROJECT NO. 1892
 PROJECT MAP
 NOVEMBER 1980

0 400 800 1200 1600 2000 2400'

MICROFILM OF THESE ORIGINAL DRAWINGS FILED WITH FERC 11/24/80



BRADFORD VT.

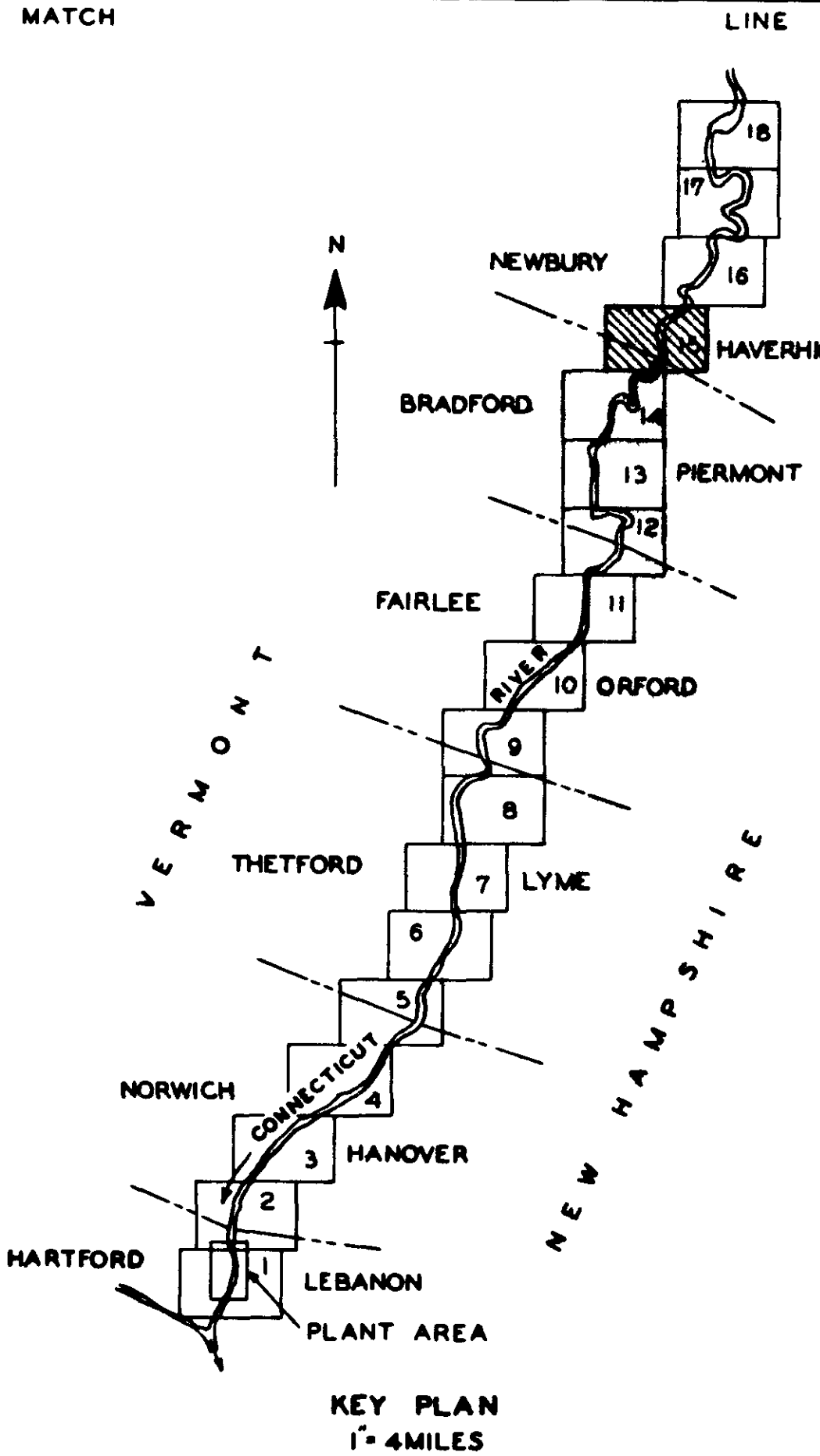
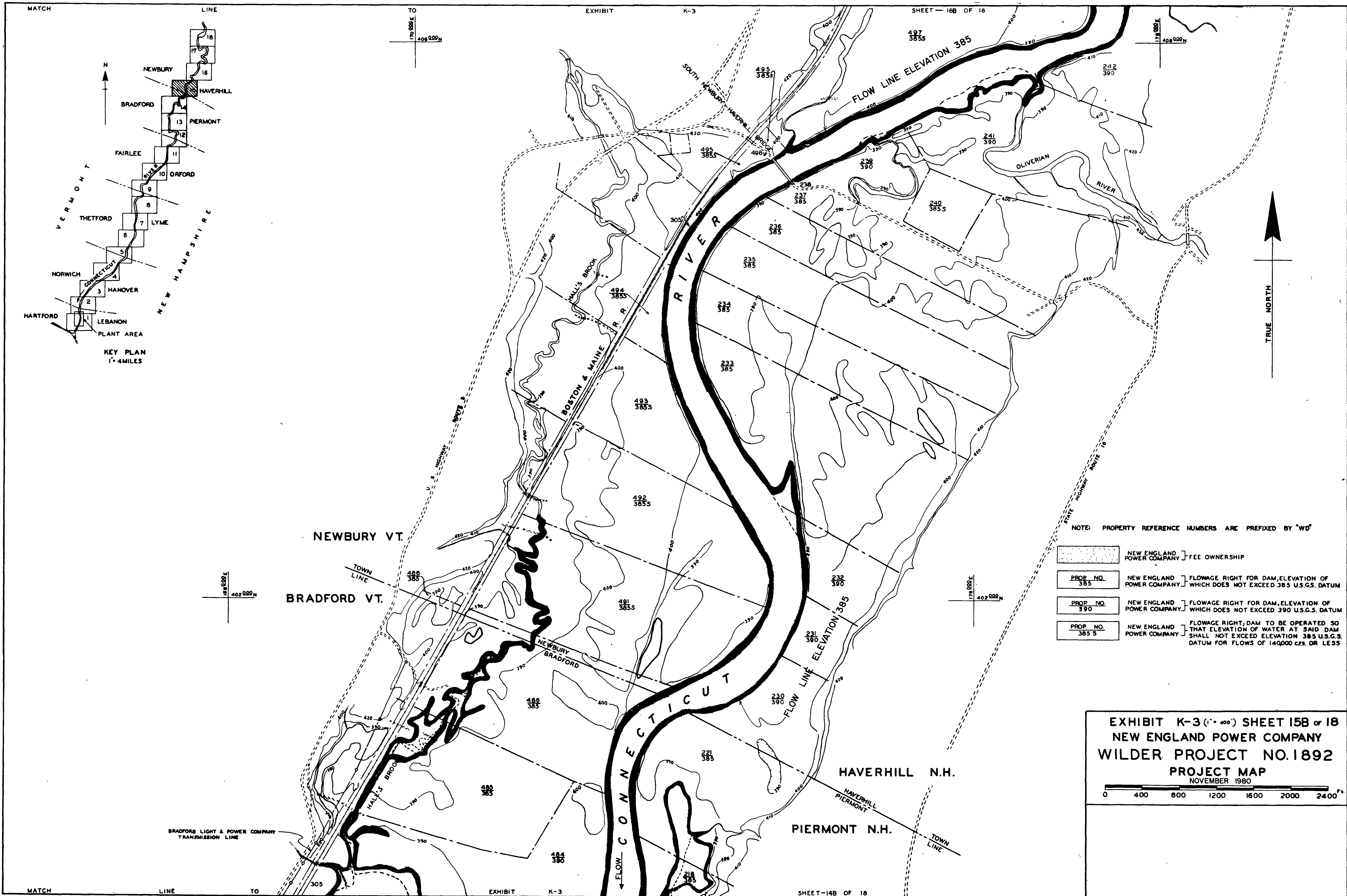
PIERMONT N.H.

- NOTE: PROPERTY REFERENCE NUMBERS ARE PREFIXED BY "WD"
- NEW ENGLAND POWER COMPANY } FEE OWNERSHIP
 - NEW ENGLAND POWER COMPANY } FLOWAGE RIGHT FOR DAM, ELEVATION OF WHICH DOES NOT EXCEED 385 U.S.G.S. DATUM
 - NEW ENGLAND POWER COMPANY } FLOWAGE RIGHT FOR DAM, ELEVATION OF WHICH DOES NOT EXCEED 390 U.S.G.S. DATUM
 - NEW ENGLAND POWER COMPANY } FLOWAGE RIGHT; DAM TO BE OPERATED SO THAT ELEVATION OF WATER AT SAID DAM SHALL NOT EXCEED ELEVATION 385 U.S.G.S. DATUM FOR FLOWS OF 14000 CFS OR LESS

EXHIBIT K-3 (r=400') SHEET 14B OF 18
 NEW ENGLAND POWER COMPANY
 WILDER PROJECT NO. 1892
 PROJECT MAP
 NOVEMBER 1980



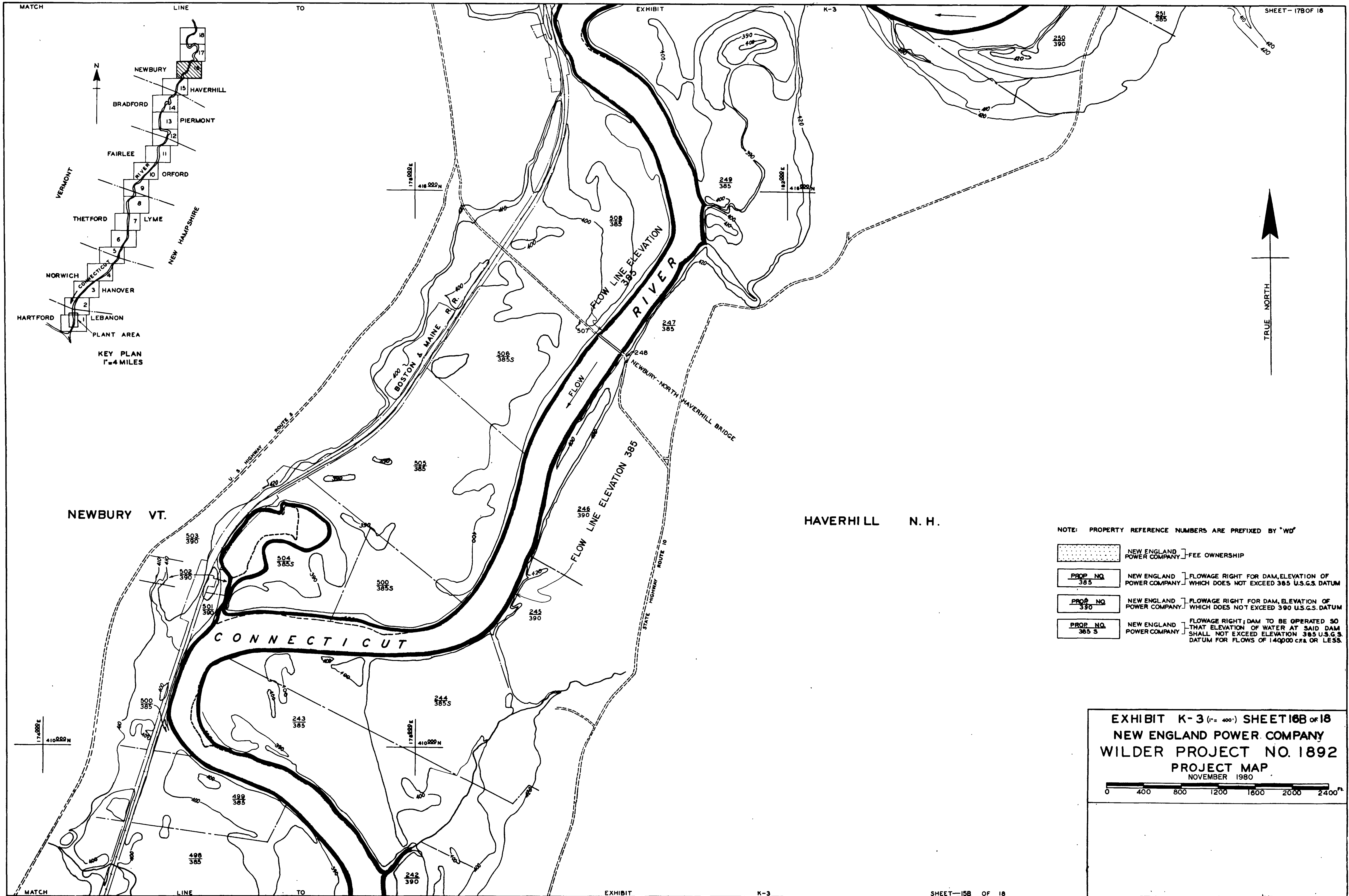
MICROFILM OF THESE ORIGINAL DRAWINGS FILED WITH FERC 11/24/80



- NOTE: PROPERTY REFERENCE NUMBERS ARE PREFIXED BY "WD"
- NEW ENGLAND POWER COMPANY } FEE OWNERSHIP
 - PROP. NO. 385 } NEW ENGLAND POWER COMPANY } FLOWAGE RIGHT FOR DAM, ELEVATION OF WHICH DOES NOT EXCEED 385 U.S.G.S. DATUM
 - PROP. NO. 390 } NEW ENGLAND POWER COMPANY } FLOWAGE RIGHT FOR DAM, ELEVATION OF WHICH DOES NOT EXCEED 390 U.S.G.S. DATUM
 - PROP. NO. 385 S } NEW ENGLAND POWER COMPANY } FLOWAGE RIGHT, DAM TO BE OPERATED SO THAT ELEVATION OF WATER AT SAID DAM SHALL NOT EXCEED ELEVATION 385 U.S.G.S. DATUM FOR FLOWS OF 14000 CFS. OR LESS

EXHIBIT K-3 (1" = 400') SHEET 15B OF 18
 NEW ENGLAND POWER COMPANY
 WILDER PROJECT NO. 1892
 PROJECT MAP
 NOVEMBER 1980





NOTE: PROPERTY REFERENCE NUMBERS ARE PREFIXED BY "WD"


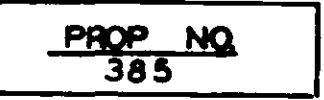
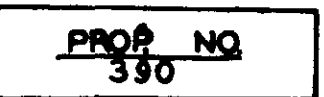
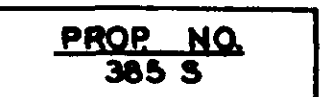

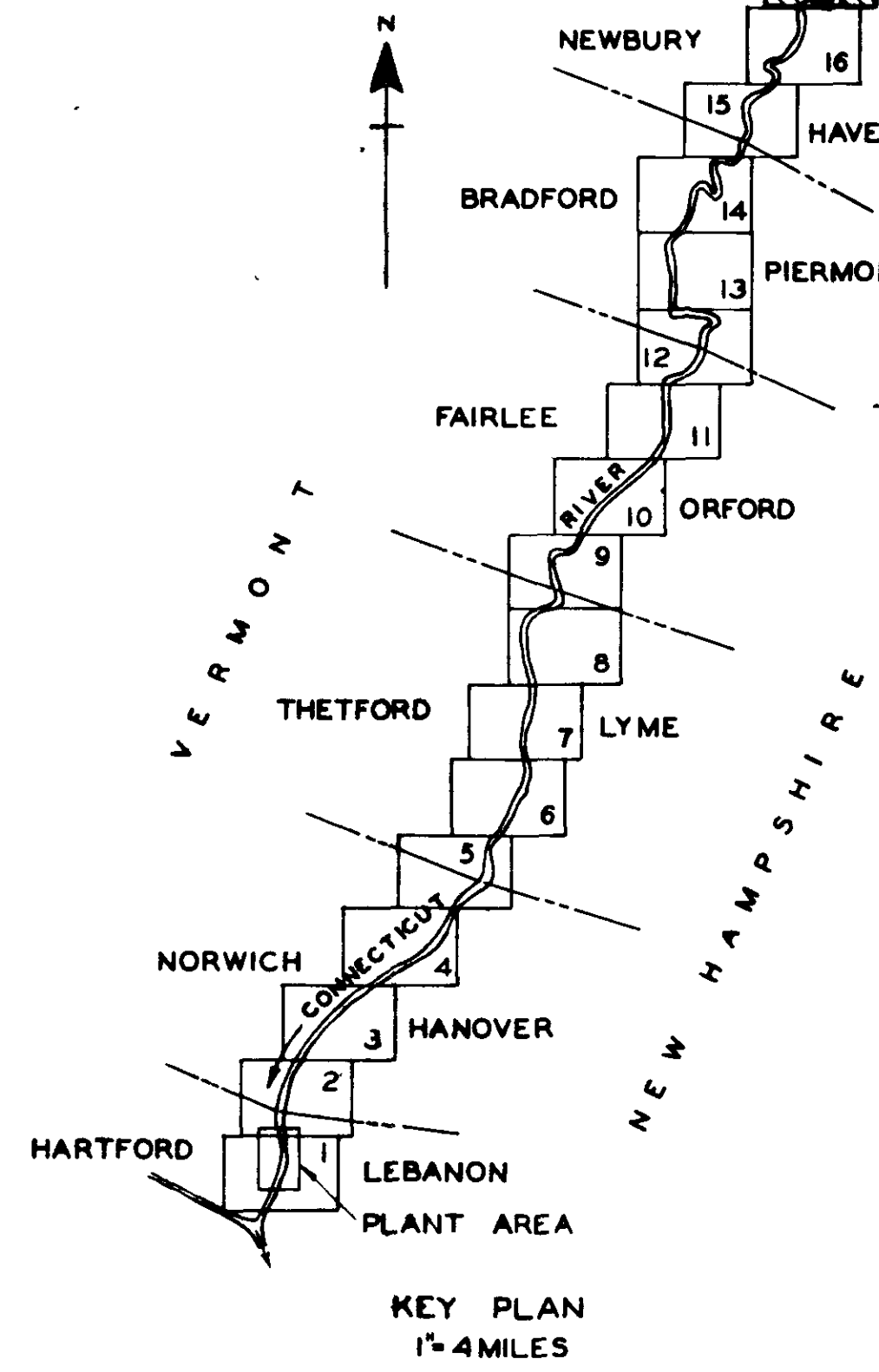
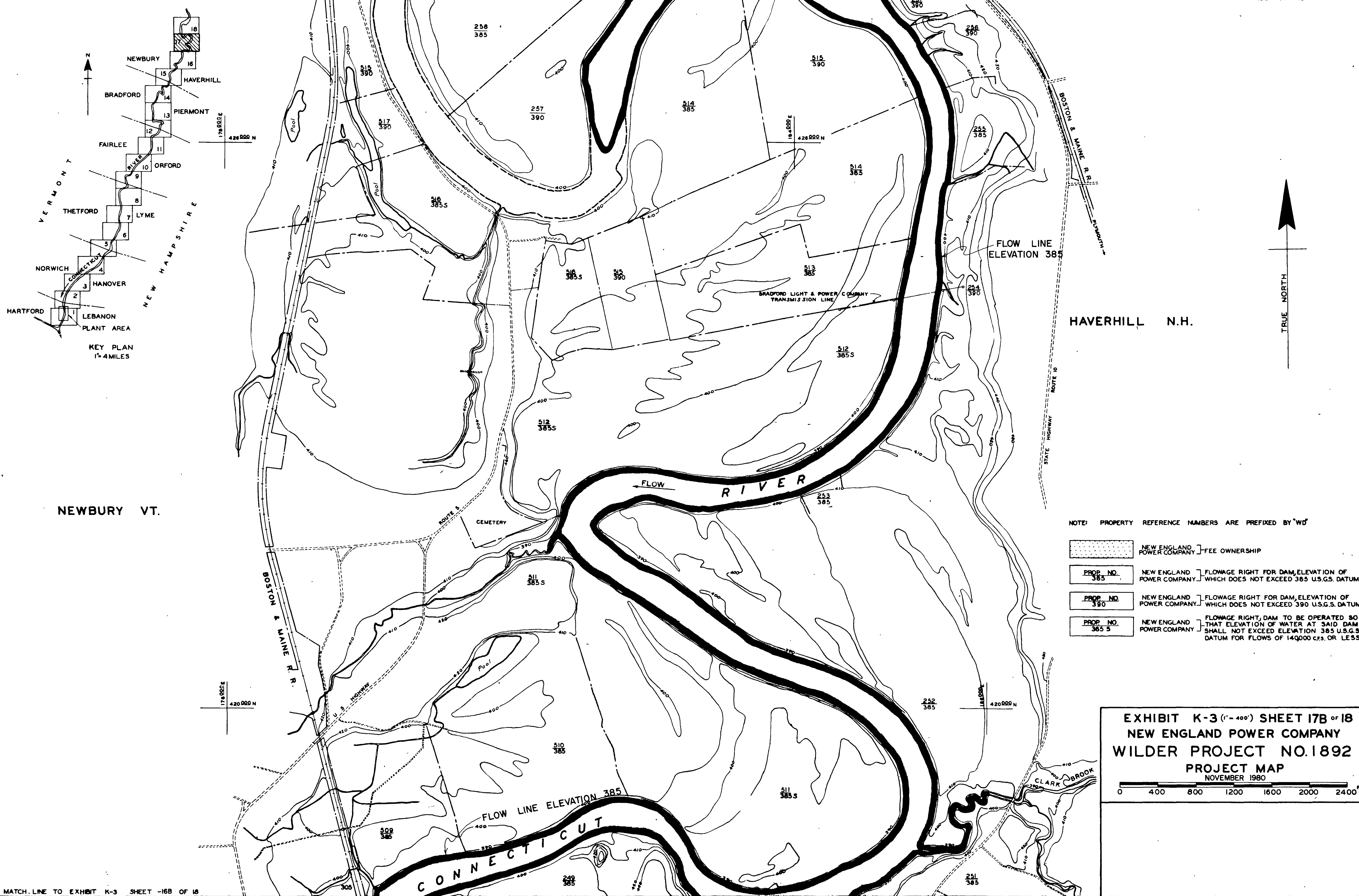
	NEW ENGLAND POWER COMPANY] FEE OWNERSHIP
	NEW ENGLAND] FLOWAGE RIGHT FOR DAM, ELEVATION OF POWER COMPANY] WHICH DOES NOT EXCEED 385 U.S.G.S. DATUM
	NEW ENGLAND] FLOWAGE RIGHT FOR DAM, ELEVATION OF POWER COMPANY] WHICH DOES NOT EXCEED 390 U.S.G.S. DATUM
	NEW ENGLAND] FLOWAGE RIGHT; DAM TO BE OPERATED SO THAT ELEVATION OF WATER AT SAID DAM SHALL NOT EXCEED ELEVATION 385 U.S.G.S. DATUM FOR FLOWS OF 14000 cfs OR LESS.

EXHIBIT K-3 (1" = 400') SHEET 16B OF 18
 NEW ENGLAND POWER COMPANY
 WILDER PROJECT NO. 1892
 PROJECT MAP
 NOVEMBER 1980



MICROFILM OF THESE ORIGINAL DRAWINGS FILED WITH FERC 11/24/80



NEWBURY VT.

HAVERHILL N.H.

NOTE: PROPERTY REFERENCE NUMBERS ARE PREFIXED BY "WD"





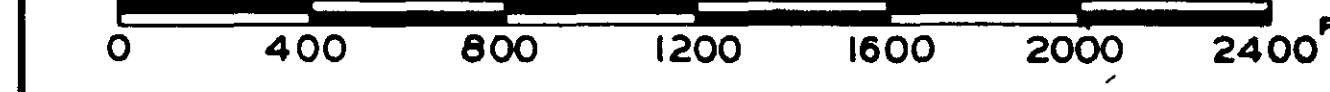
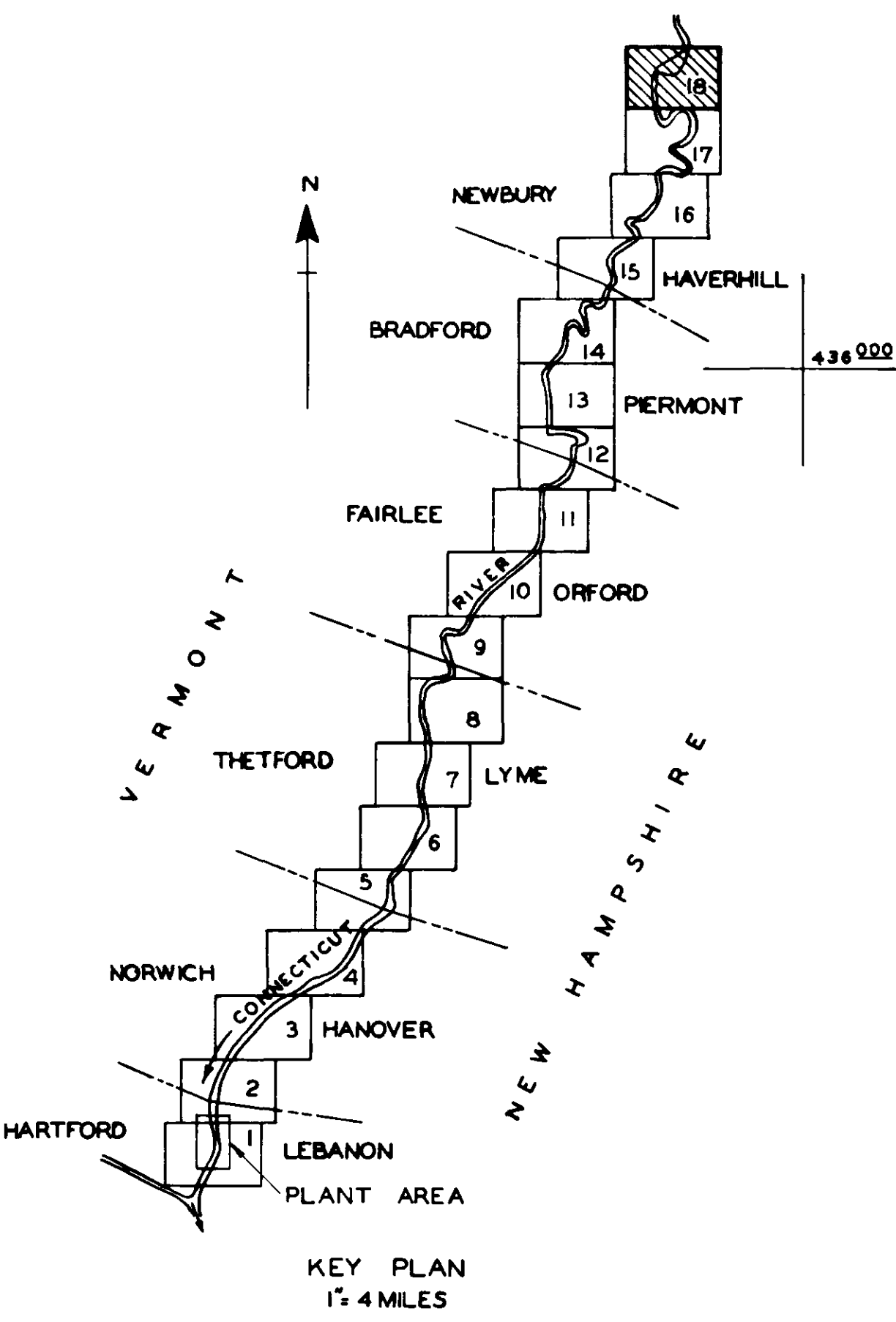
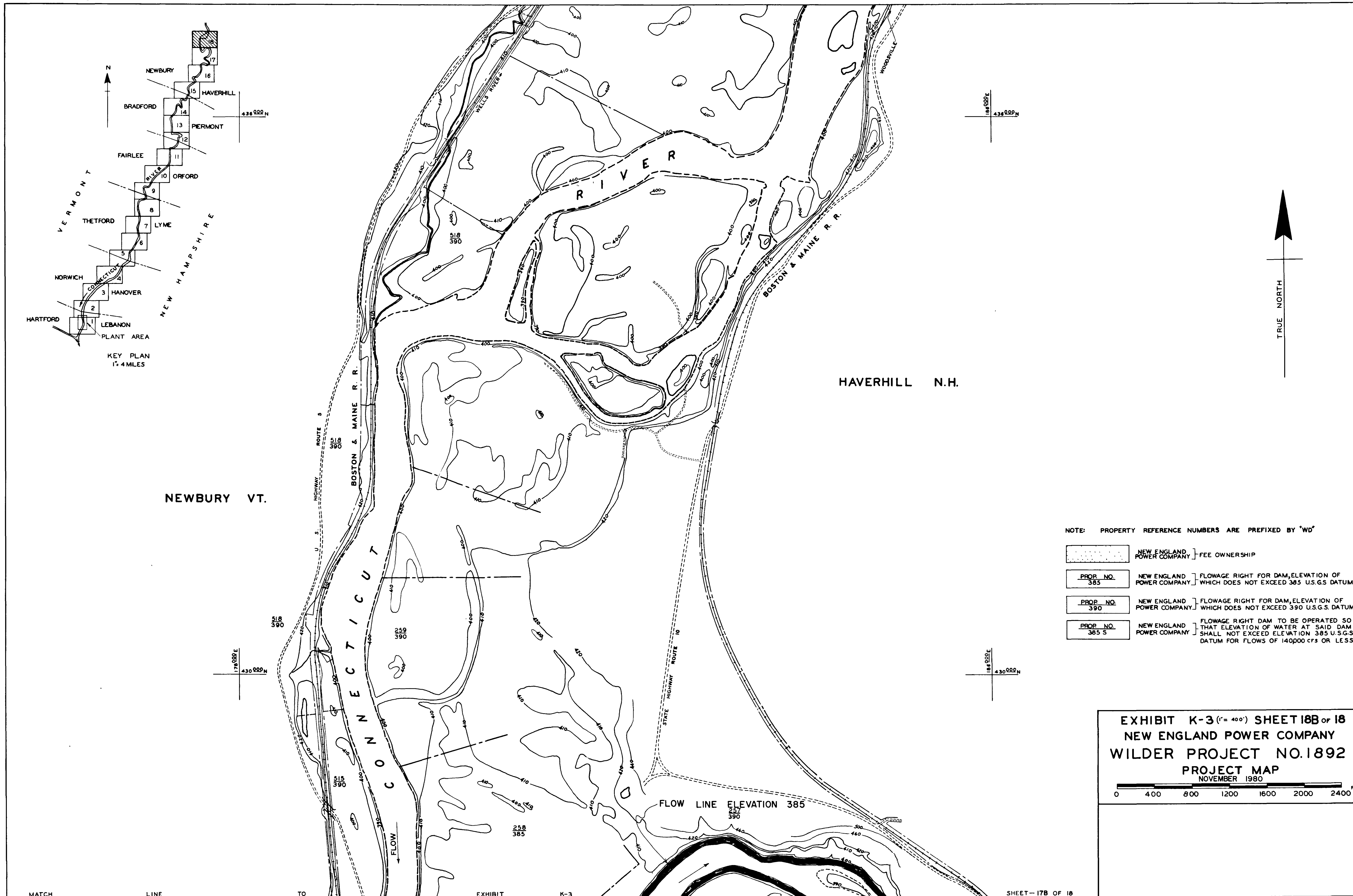
-  NEW ENGLAND POWER COMPANY] FEE OWNERSHIP
-  NEW ENGLAND POWER COMPANY] FLOWAGE RIGHT FOR DAM, ELEVATION OF WHICH DOES NOT EXCEED 385 U.S.G.S. DATUM
-  NEW ENGLAND POWER COMPANY] FLOWAGE RIGHT FOR DAM, ELEVATION OF WHICH DOES NOT EXCEED 390 U.S.G.S. DATUM
-  NEW ENGLAND POWER COMPANY] FLOWAGE RIGHT, DAM TO BE OPERATED SO THAT ELEVATION OF WATER AT SAID DAM SHALL NOT EXCEED ELEVATION 385 U.S.G.S. DATUM FOR FLOWS OF 140000 CFS. OR LESS

EXHIBIT K-3 (1" = 400') SHEET 17B of 18
 NEW ENGLAND POWER COMPANY
 WILDER PROJECT NO. 1892
 PROJECT MAP
 NOVEMBER 1980



MICROFILM OF THESE ORIGINAL DRAWINGS FILED WITH FERC II/24/80

62992-H



- NOTE: PROPERTY REFERENCE NUMBERS ARE PREFIXED BY 'WD'
- NEW ENGLAND POWER COMPANY] FEE OWNERSHIP
 - PROP. NO. 365] NEW ENGLAND] FLOWAGE RIGHT FOR DAM, ELEVATION OF POWER COMPANY] WHICH DOES NOT EXCEED 385 U.S.G.S. DATUM
 - PROP. NO. 390] NEW ENGLAND] FLOWAGE RIGHT FOR DAM, ELEVATION OF POWER COMPANY] WHICH DOES NOT EXCEED 390 U.S.G.S. DATUM
 - PROP. NO. 385 S] NEW ENGLAND] FLOWAGE RIGHT DAM TO BE OPERATED SO THAT ELEVATION OF WATER AT SAID DAM SHALL NOT EXCEED ELEVATION 385 U.S.G.S. DATUM FOR FLOWS OF 14000 cfs OR LESS

EXHIBIT K-3 (r=400) SHEET 18B OF 18
 NEW ENGLAND POWER COMPANY
 WILDER PROJECT NO. 1892
 PROJECT MAP
 NOVEMBER 1980



MATCH LINE TO EXHIBIT K-3 SHEET - 17B OF 18

MICROFILM OF THESE ORIGINAL DRAWINGS FILED WITH FERC 11/24/80