

**Final Application for New License for
Major Water Power Project — Existing Dam**

Bellows Falls Project (FERC No. 1855)

EXHIBIT G: PROJECT AREA MAPS

This page intentionally left blank.

EXHIBIT G: MAPS OF LOCATION, BOUNDARY, FEDERAL LANDS, AND NONFEDERAL LAND OWNERSHIP

Section 5.18(a)(5)(iii) of Title 18 of the Code of Federal Regulations (CFR) refers to Section 4.51 (License for Major Project—Existing Dam) for a description of information that an applicant must include in Exhibit G of its license application. Exhibit G contains a set of Project maps that conform to requirements stated in Section 4.39.

G1 Project Area Maps

Exhibit G drawings are maps of the Project area showing the existing FERC Project boundary for the current license. No tentative boundary is indicated because there are no proposed developments and there are no other adjustments to the boundary.

G1.1 Federal Lands

No federal lands are located within the Project boundary.

G1.2 Non-Federal Lands

The Exhibit G drawings identify lands that Great River Hydro, LLC (Great River Hydro), owns in fee, and lands over which Great River Hydro has acquired, or plans to acquire rights to occupancy and use other than fee title, including rights acquired or to be acquired by easement or lease. These drawings are electronically filed separately as large format documents and Project boundary files as ArcGIS files (in zipfile format).

G2 Exhibit G Drawings

The Exhibit G drawings and Project boundary description tables are identified as shown in Table G2.1.

Table G2-1. Exhibit G drawings.

Exhibit No.	Sheet No.	Title
G-1	Sheet 1	Exhibit G: Bellows Falls Project – No. 1855 (Plant Area)
G-2	Sheet 2	Exhibit G: Bellows Falls Project – No. 1855 (Project Boundary Sheet)
G-3	Sheet 3	Exhibit G: Bellows Falls Project – No. 1855 (Project Boundary Sheet)
G-4	Sheet 4	Exhibit G: Bellows Falls Project – No. 1855 (Project Boundary Sheet)
G-5	Sheet 5	Exhibit G: Bellows Falls Project – No. 1855 (Project Boundary Sheet)
G-6	Sheet 6	Exhibit G: Bellows Falls Project – No. 1855 (Project Boundary Sheet)
G-7	Sheet 7	Exhibit G: Bellows Falls Project – No. 1855 (Project Boundary Sheet)

Exhibit No.	Sheet No.	Title
G-8	Sheet 8	Exhibit G: Bellows Falls Project – No. 1855 (Project Boundary Sheet)
G-9	Sheet 9	Exhibit G: Bellows Falls Project – No. 1855 (Project Boundary Sheet)
G-10	Sheet 10	Exhibit G: Bellows Falls Project – No. 1855 (Project Boundary Sheet)
G-11	Sheet 11	Exhibit G: Bellows Falls Project – No. 1855 (Project Boundary Sheet)
G-12	Sheet 12	Exhibit G: Bellows Falls Project – No. 1855 (Project Boundary Sheet)
G-13	Sheet 13	Exhibit G: Bellows Falls Project – No. 1855 (Project Boundary Sheet)
G-14	Sheet 14	Exhibit G: Bellows Falls Project – No. 1855 (Project Boundary Sheet)
G-15	Sheet 15	Exhibit G: Bellows Falls Project – No. 1855 (Project Boundary Sheet)
G-16	Sheet 16	Exhibit G: Bellows Falls Project – No. 1855 (Project Boundary Sheet)
G-17	Sheet 17	Exhibit G: Bellows Falls Project – No. 1855 (Project Boundary Sheet)
G-18	Sheet 18	Exhibit G: Bellows Falls Project – No. 1855 (Project Boundary Sheet)
G-19	Pages 1-11	Bellows Falls Project, P-1855 - Project Boundary Description table

Bellows Falls Project, P-1855

Map Projection: UTM Zone 18N

Project Boundary Description

Map Datum: NAD 83

The Bellows Falls Project Boundary (P-1855) generally follows the outside lines of Licensee's fee-owned land and otherwise to the elevation of the impoundment's inundation limit at normal operation where the Licensee holds flowage rights. This description begins at Turning Point '1', being on the westerly side of the island located along east shore the Bellows Falls tailrace, which island is a portion of the Licensee's fee-owned tract BF-8, in Walpole, Cheshire County, New Hampshire and continues from point to point as described below:

Point No.	Northing (ft)	Easting (ft)	Direction	Distance (ft)	Description
1	15677960.663	2323194.028	N69-50W	165	Along Tie Line crossing the Bellows Falls tailrace
2	15677981.998	2323030.501	S77-45W	33	
3	15677975.000	2322998.250	S64-37W	16	
4	15677967.999	2322983.499	N30-1W	134	
5	15678083.999	2322916.500	N31-20W	46	
6	15678123.001	2322892.749	N39-32E	61	
7	15678170.000	2322931.751	N29-30W	22	
8	15678188.999	2322920.998	N65-06E	22	
9	15678198.104	2322940.617	N27-58W	187	
10	15678362.991	2322853.073	S67-46W	11	
11	15678359.017	2322843.352	S67-46E	91	
12	15678324.633	2322759.227	S26-1W	4	
13	15678321.001	2322761.000	S78-52W	16	
14	15678318.000	2322745.749	S78-10W	49	
15	15678307.999	2322697.999	N68-55W	22	
16	15678315.999	2322677.251	S22-37W	13	
17	15678304.001	2322672.249	S75-48W	20	
18	15678299.002	2322652.499	N05-54W	29	
19	15678327.999	2322649.499	N77-16E	77	
20	15678344.999	2322724.751	N29-9W	94	
21	15678426.999	2322679.000	N62-13E	137	
22	15678491.001	2322800.500	N13-26W	70	
23	15678559.001	2322784.251	N79-23E	16	
24	15678562.001	2322800.250	N10-16W	29	
25	15678592.314	2322788.658	N26-56E	36	
26	15678625.962	2322805.136	N56-51W	42	Along Tie Line crossing the Bridge Street bridge
27	15678648.887	2322770.031	S54-47W	68	
28	15678604.001	2322710.000	S74-27W	78	
29	15678582.999	2322634.501	N17-21W	67	
30	15678647.001	2322614.501	N33-50W	110	
31	15678737.999	2322553.499	N05-21W	48	
32	15678785.999	2322549.000	N60-15W	26	
33	15678799.000	2322526.251	N07-7W	18	
34	15678823.901	2322525.005	N54-58W	22	
35	15678837.879	2322507.170	N54-58W	30	Along Tie Line crossing the Railroad bridge
36	15678855.700	2322484.430	S02-26E	8	
37	15678846.635	2322484.684	S25-27E	13	
38	15678834.029	2322490.683	S04-1E	31	
39	15678803.311	2322493.263	N59-31W	106	
40	15678872.000	2322405.749	N37-36W	32	
41	15678896.999	2322386.499	N67-56W	40	
42	15678912.000	2322349.499	N46-41W	42	
43	15678941.001	2322318.749	N61-23W	13	
44	15678947.001	2322307.750	N44-12W	77	
45	15679008.393	2322247.732	S45-34W	36	
46	15678984.039	2322221.909	N38-50W	228	
47	15679157.789	2322055.147	N43-57W	40	Along Tie Line crossing the Depot Street Bridge
48	15679185.613	2322028.316	N41-45W	504	
49	15679592.865	2321674.030	N83-40E	18	

Point No.	Northing (ft)	Easting (ft)	Direction	Distance (ft)	Description
50	15679599.046	2321697.222	S85-28E	150	Along Tie Line crossing the Bellows Falls canal
51	15679587.232	2321846.318	S32-00E	24	
52	15679553.806	2321858.274	S36-21E	22	
53	15679530.365	2321870.868	S39-59E	342	
54	15679280.015	2322106.820	S49-9E	40	Along Tie Line crossing the Depot Street Bridge
55	15679254.179	2322138.618	S46-22E	200	
56	15679112.853	2322292.019	S56-7E	127	
57	15679039.318	2322404.092	S53-6E	82	
58	15678997.037	2322464.577	S10-30E	32	
59	15678971.524	2322471.098	S62-47E	26	Along Tie Line crossing the Railroad bridge
60	15678959.813	2322493.511	S80-48E	23	
61	15678956.144	2322516.192	N08-34W	16	
62	15678971.849	2322513.825	S52-9E	102	
63	15678921.001	2322598.749	S59-22E	80	
64	15678879.999	2322668.000	S66-17E	119	
65	15678828.569	2322769.139	S60-40E	86	
66	15678789.641	2322840.594	S15-38W	28	
67	15678762.799	2322833.076	S51-42E	42	Along Tie Line crossing the Bridge Street bridge
68	15678738.441	2322867.465	N17-40E	100	
69	15678814.263	2322893.402	N19-16E	23	
70	15678836.001	2322901.001	S30-6E	160	
71	15678698.001	2322980.999	S68-36E	52	
72	15678678.999	2323029.499	S83-17E	43	
73	15678674.000	2323072.000	N38-40E	178	
74	15678813.000	2323183.250	N33-8E	156	
75	15678944.001	2323268.751	N38-11W	88	
76	15679012.999	2323214.500	N64-54E	61	
77	15679039.000	2323270.000	N26-24W	78	
78	15679108.999	2323235.249	N65-27W	69	
79	15679076.000	2323163.000	N45-47W	26	
80	15679094.001	2323144.501	N64-00E	23	
81	15679104.280	2323165.443	N46-6E	168	Along Tie Line crossing Bridge Street
82	15679221.001	2323286.749	N15-34W	36	
83	15679255.999	2323277.001	N23-21W	36	
84	15679289.001	2323262.751	N28-51W	56	
85	15679337.999	2323235.749	S79-42E	39	
86	15679331.000	2323274.251	Various	1,996	Along 233' Contour
51	15679587.232	2321846.318	N85-28W	150	Along Tie Line crossing the Bellows Falls canal
50	15679599.046	2321697.222	Various	9,047	Along 292' Contour
87	15685013.001	2318329.249	N01-40W	112	Along easterly sideline of Rockingham Road
88	15685084.998	2318325.000	N08-36W	305	Along easterly sideline of Rockingham Road
89	15685387.001	2318279.250	N14-36W	222	Along easterly sideline of Rockingham Road
90	15685620.999	2318227.749	N18-47W	50	Along easterly sideline of Rockingham Road
91	15685668.002	2318211.750	N18-36W	76	Along easterly sideline of Rockingham Road
92	15685740.000	2318187.499	N12-37W	119	Along easterly sideline of Rockingham Road
93	15685856.000	2318161.501	N01-12E	202	Along easterly sideline of Rockingham Road
94	15686058.001	2318165.750	N08-21E	127	Along easterly sideline of Rockingham Road
95	15686183.999	2318184.251	N08-25E	149	Along easterly sideline of Rockingham Road
96	15686330.999	2318206.000	N21-17E	265	Along easterly sideline of Rockingham Road
97	15686578.000	2318302.250	N25-41E	689	Along easterly sideline of Rockingham Road
98	15687202.001	2318601.499	S10-60W	595	
99	15686615.000	2318487.498	S10-57W	76	
100	15686540.002	2318473.001	S78-33E	423	
101	15686445.814	2318941.711	Various	17,671	Along 292' Contour
102	15691604.001	2319755.999	N11-53W	109	
103	15691712.030	2319733.291	S89-4W	72	Along Tie Line crossing Railroad ROW
104	15691710.863	2319661.614	N90-0W	88	
105	15691711.000	2319573.000	S87-2W	19	

Point No.	Northing (ft)	Easting (ft)	Direction	Distance (ft)	Description
106	15691709.999	2319553.751	N06-11W	165	
107	15691873.999	2319536.000	N36-14W	232	
108	15692060.999	2319399.002	N17-35W	223	
109	15692274.000	2319331.499	N06-51E	373	
110	15692643.999	2319376.001	N07-11E	134	
111	15692776.999	2319392.751	N15-43W	100	
112	15692873.001	2319365.749	N29-8W	114	
113	15692972.999	2319310.000	N88-48W	143	
114	15692976.000	2319167.499	N51-41W	127	
115	15693054.999	2319067.501	N11-16W	220	
116	15693271.000	2319024.501	N55-42W	156	
117	15693359.000	2318895.499	S24-34W	102	
118	15693266.001	2318852.999	S54-23W	223	
119	15693136.001	2318671.501	N66-10W	181	
120	15693209.000	2318506.250	N32-29W	256	
121	15693425.001	2318368.749	N22-45E	165	
122	15693577.000	2318432.500	N09-31E	166	
123	15693741.001	2318459.999	N18-7W	157	
124	15693889.999	2318411.249	N43-24W	107	
125	15693968.001	2318337.499	N84-48E	121	
126	15693979.001	2318458.501	N32-36W	134	
127	15694092.000	2318386.249	N03-4W	191	
128	15694282.999	2318376.001	N46-8W	179	
129	15694407.001	2318246.999	N21-59E	84	
130	15694484.999	2318278.499	N23-59E	104	
131	15694580.001	2318320.749	N58-17W	217	
132	15694693.999	2318136.251	N12-18W	271	
133	15694959.001	2318078.500	N03-36E	195	
134	15695154.001	2318090.751	N37-49W	134	
135	15695259.999	2318008.501	N35-14W	49	
136	15695300.000	2317980.251	N22-32W	51	
137	15695347.001	2317960.751	N16-42W	78	
138	15695421.999	2317938.251	N27-56W	37	
139	15695454.998	2317920.751	N13-55W	110	
140	15695562.001	2317894.250	N02-26E	83	
141	15695644.999	2317898.001	N02-26E	101	Along Tie Line crossing Railroad ROW
142	15695746.001	2317902.250	N02-26E	81	
143	15695827.000	2317905.750	N28-52W	324	
144	15696108.770	2317750.448	N47-13E	41	Along easterly sideline of Missing Link Road
145	15696136.385	2317783.728	N51-28E	77	Along easterly sideline of Missing Link Road
146	15696157.293	2317809.991	Various	9,470	Along 292' Contour
147	15696237.329	2317914.330	N55-18E	16	Along easterly sideline of Missing Link Road
148	15696245.430	2317925.417	N56-52E	199	Along easterly sideline of Missing Link Road
149	15696345.620	2318087.857	N67-21E	44	Along easterly sideline of Missing Link Road
150	15696365.316	2318129.853	Various	950	Along 292' Contour
151	15695816.000	2318837.751	N43-58E	375	
152	15696086.001	2319098.251	Various	1,923	Along 292' Contour
153	15696239.999	2320517.749	N42-46E	113	
154	15696323.000	2320594.499	N69-4W	325	
155	15696439.000	2320291.249	S25-27W	81	
156	15696366.001	2320256.501	N64-58W	319	
157	15696501.000	2319967.501	N35-54E	448	
158	15696864.001	2320230.250	S73-28E	1,658	
159	15696392.001	2321819.749	S73-28E	43	
160	15696379.606	2321860.809	Various	4,244	Along 292' Contour
161	15700072.615	2320041.975	Various	975	Along 292' Contour
162	15700935.999	2319712.501	N25-54W	173	
163	15701091.999	2319636.751	N22-5W	57	

Point No.	Northing (ft)	Easting (ft)	Direction	Distance (ft)	Description
164	15701145.001	2319615.249	N19-4W	113	
165	15701252.001	2319578.249	N20-50W	143	
166	15701385.999	2319527.249	N02-0W	236	
167	15701622.000	2319519.000	N12-21W	230	
168	15701847.001	2319469.751	N02-11E	98	
169	15701945.000	2319473.499	N52-53W	70	
170	15701987.000	2319418.000	N27-4E	127	Along easterly sideline of Missing Link Road
171	15702099.999	2319475.749	N26-34E	151	Along easterly sideline of Missing Link Road
172	15702235.001	2319543.252	N31-20E	73	Along easterly sideline of Missing Link Road
173	15702297.001	2319580.999	N30-8E	224	Along easterly sideline of Missing Link Road
174	15702508.000	2319703.500	N17-24E	261	Along easterly sideline of Missing Link Road
175	15702756.999	2319781.499	N15-38E	278	Along easterly sideline of Missing Link Road
176	15703025.001	2319856.500	N12-9E	258	Along easterly sideline of Missing Link Road
177	15703277.002	2319910.751	N79-39E	117	
178	15703298.000	2320025.750	N34-0E	216	
179	15703477.001	2320146.499	N06-58E	136	
180	15703612.000	2320163.001	N20-43W	121	
181	15703724.999	2320120.251	N02-46W	31	
182	15703755.999	2320118.749	N02-44W	21	
183	15703777.000	2320117.751	N09-52E	104	
184	15703879.000	2320135.499	N20-7E	378	
185	15704233.999	2320265.499	S79-28W	44	
186	15704225.999	2320222.501	N38-23E	221	
187	15704398.999	2320359.499	N56-35E	87	
188	15704446.999	2320432.251	N45-58E	42	
189	15704476.000	2320462.250	N41-23E	56	
190	15704517.999	2320499.250	N63-54E	95	
191	15704559.999	2320585.001	N63-20E	67	
192	15704590.001	2320644.748	N60-44E	102	
193	15704640.000	2320734.000	N60-9E	70	
194	15704675.001	2320794.999	Easterly	169	Along 292' Contour
195	15704740.001	2320930.251	N57-20E	132	
196	15704811.001	2321041.002	N52-21E	178	
197	15704919.999	2321182.251	N52-18E	65	
198	15704960.000	2321233.999	N55-38E	129	
199	15705032.999	2321340.751	N51-47E	205	
200	15705159.999	2321502.001	N51-43E	142	
201	15705247.999	2321613.499	N62-2E	119	
202	15705304.001	2321719.000	N74-47E	198	
203	15705356.000	2321910.249	N77-37E	1,142	
204	15705596.619	2323004.940	Various	5,100	Along 292' Contour
205	15709383.633	2322308.422	S85-30W	140	
206	15709373.000	2322177.249	S85-35W	632	
207	15709327.544	2321546.893	N01-28W	846	
208	15710173.454	2321525.204	N86-24E	643	
209	15710219.136	2322166.771	N86-34E	284	
210	15710239.195	2322431.353	Various	24,623	Along 292' Contour
211	15726949.167	2320961.591	S47-46E	236	Along Tie Line crossing the Black River
212	15726784.842	2321136.672	Various	9,542	Along 292' Contour
213	15725384.364	2325848.308	N28-59W	42	
214	15725414.000	2325831.749	N52-7E	23	Along easterly sideline of Connecticut River Road
215	15725428.000	2325849.750	N50-59E	154	Along easterly sideline of Connecticut River Road
216	15725525.001	2325969.501	S31-26E	42	
217	15725489.001	2325991.500	N65-19E	251	
218	15725593.999	2326220.000	N64-34E	182	
219	15725672.000	2326384.000	N57-43E	45	
220	15725695.999	2326422.001	N55-20E	229	
221	15725826.001	2326609.999	N59-17E	80	

Point No.	Northing (ft)	Easting (ft)	Direction	Distance (ft)	Description
222	15725867.000	2326679.000	N51-54E	243	
223	15726017.000	2326870.249	N37-29E	189	
224	15726167.000	2326985.250	N17-4E	303	
225	15726457.001	2327074.249	N10-33E	160	
226	15726613.999	2327103.500	N02-40E	199	
227	15726813.001	2327112.751	N20-46E	263	
228	15727059.000	2327206.000	N33-54E	224	
229	15727244.999	2327331.001	N32-29E	484	
230	15727653.000	2327590.750	N41-43E	130	
231	15727750.000	2327677.249	N49-30E	160	
232	15727853.999	2327798.999	N41-5E	98	
233	15727928.000	2327863.501	N37-58E	283	
234	15728150.999	2328037.499	N37-49E	181	
235	15728294.000	2328148.500	N31-28E	374	
236	15728613.000	2328343.750	N15-41E	269	
237	15728872.001	2328416.499	N05-27E	174	
238	15729044.998	2328432.998	N21-41E	286	
239	15729311.001	2328538.750	N27-7E	158	
240	15729451.202	2328610.545	N27-3E	321	
241	15729737.000	2328756.249	N28-58E	410	
242	15730095.999	2328955.000	N22-7E	233	
243	15730312.000	2329042.750	N14-24E	540	
244	15730835.000	2329177.001	S66-20E	33	
245	15730821.405	2329207.551	Various	6,838	Along 292' Contour
246	15737296.000	2331101.250	N68-12W	65	
247	15737320.001	2331041.249	N08-13E	239	Along easterly sideline of Old Connecticut River Road
248	15737557.001	2331075.500	N10-14E	135	Along easterly sideline of Old Connecticut River Road
249	15737690.001	2331099.501	N10-20E	109	Along easterly sideline of Old Connecticut River Road
250	15737797.000	2331119.001	N10-51E	149	Along easterly sideline of Old Connecticut River Road
251	15737942.999	2331147.001	N10-45E	229	Along easterly sideline of Old Connecticut River Road
252	15738168.000	2331189.751	N13-8E	244	Along easterly sideline of Old Connecticut River Road
253	15738406.000	2331245.250	N14-57E	183	Along easterly sideline of Old Connecticut River Road
254	15738582.999	2331292.499	N15-13E	200	Along easterly sideline of Old Connecticut River Road
255	15738775.999	2331345.001	N12-34E	237	Along easterly sideline of Old Connecticut River Road
256	15739007.001	2331396.501	N14-28E	162	Along easterly sideline of Old Connecticut River Road
257	15739164.000	2331436.999	N05-20E	178	Along easterly sideline of Old Connecticut River Road
258	15739341.001	2331453.502	N03-43E	104	Along easterly sideline of Old Connecticut River Road
259	15739445.001	2331460.250	N02-31W	91	Along easterly sideline of Old Connecticut River Road
260	15739536.001	2331456.251	N01-4E	107	Along easterly sideline of Old Connecticut River Road
261	15739643.000	2331458.250	N00-51E	810	Along easterly sideline of Connecticut River Road
262	15740453.001	2331470.251	N22-22E	137	Along easterly sideline of Connecticut River Road
263	15740580.000	2331522.500	N44-13E	64	Along easterly sideline of Connecticut River Road
264	15740626.001	2331567.249	N36-9E	81	Along easterly sideline of Connecticut River Road
265	15740691.001	2331614.751	N27-43E	99	Along easterly sideline of Connecticut River Road
266	15740779.001	2331660.999	N20-8E	64	Along easterly sideline of Connecticut River Road
267	15740838.998	2331682.999	N28-19E	132	Along easterly sideline of Connecticut River Road
268	15740955.002	2331745.499	N29-40E	211	Along easterly sideline of Connecticut River Road
269	15741138.000	2331849.751	N30-31E	81	Along easterly sideline of Connecticut River Road
270	15741207.999	2331891.000	N21-12E	53	Along easterly sideline of Connecticut River Road
271	15741257.000	2331909.999	N28-49E	228	Along easterly sideline of Connecticut River Road
272	15741456.999	2332019.999	S56-8E	45	
273	15741432.000	2332057.249	N30-5E	124	
274	15741538.999	2332119.249	N60-39W	53	
275	15741565.000	2332073.001	N44-1E	103	
276	15741639.000	2332144.499	N37-31E	71	
277	15741713.001	2332215.499	N28-33E	39	
278	15741769.000	2332258.500	N13-8E	92	
279	15741803.000	2332277.001	N14-40E	66	

Point No.	Northing (ft)	Easting (ft)	Direction	Distance (ft)	Description
280	15741893.000	2332297.999	N14-39E	66	
281	15741957.001	2332314.749	N10-57E	63	
282	15742019.001	2332326.750	N06-60W	55	
283	15742073.999	2332319.999	N14-20W	47	
284	15742120.000	2332308.251	N04-7W	52	
285	15742172.001	2332304.500	N22-47E	112	
286	15742274.999	2332347.751	S71-41E	38	
287	15742271.733	2332357.917	Various	63,594	Along 292' Contour
288	15793839.063	2332962.806	S56-51E	508	Along Tie Line crossing the Connecticut River
289	15793561.507	2333387.902	Various	86,699	Along 292' Contour
290	15725669.784	2327330.362	S88-59E	113	
291	15725669.000	2327395.250	S22-0W	236	
292	15725449.999	2327306.749	S21-59W	266	
293	15725203.001	2327207.002	S09-50W	63	
294	15725141.002	2327196.249	N88-15W	33	
295	15725141.999	2327163.501	N87-30W	252	
296	15725152.999	2326911.751	S80-52W	202	
297	15725121.001	2326712.750	S80-9W	146	
298	15725095.999	2326568.750	S82-35E	147	
299	15725077.000	2326714.749	S77-33W	75	Along northerly sideline of Lovers Lane Road
300	15725061.001	2326642.250	S77-16W	159	Along northerly sideline of Lovers Lane Road
301	15725026.000	2326487.251	S64-29W	232	Along northerly sideline of Lovers Lane Road
302	15724925.999	2326277.751	S46-55W	170	Along northerly sideline of Lovers Lane Road
303	15724809.999	2326153.751	S41-07W	162	Along northerly sideline of Lovers Lane Road
304	15724688.001	2326047.249	S42-18W	120	Along northerly sideline of Lovers Lane Road
305	15724599.000	2325966.251	S58-40W	179	Along northerly sideline of Lovers Lane Road
306	15724506.001	2325813.501	S74-03W	116	Along northerly sideline of Lovers Lane Road
307	15724474.000	2325701.499	N39-19E	289	
308	15724723.450	2325902.541	N74-29W	19	
309	15724748.051	2325875.323	S'westerly	1,049	Along 292' Contour
310	15724248.285	2324974.298	S78-31E	65	
311	15724237.001	2325029.251	S64-24W	93	
312	15724197.000	2324945.749	S12-23W	138	
313	15724062.001	2324915.750	S12-23W	101	
314	15723963.001	2324894.001	N76-55W	40	
315	15723971.999	2324855.249	S11-59W	41	
316	15723932.001	2324846.749	S12-15W	147	
317	15723787.999	2324815.499	N78-8W	151	
318	15723818.999	2324667.999	N12-16E	149	
319	15723965.001	2324699.749	N9-21E	42	
320	15724005.999	2324706.501	N11-52E	85	
321	15724089.000	2324724.001	Various	10,203	Along 292' Contour
322	15718643.999	2324616.749	N69-33E	180	
323	15718707.000	2324785.751	N80-43E	118	
324	15718725.998	2324902.001	N86-33E	83	
325	15718731.001	2324984.999	S76-36E	151	
326	15718696.000	2325131.999	N87-47E	155	
327	15718702.000	2325286.500	N71-37E	76	
328	15718725.998	2325358.749	N51-33E	87	
329	15718779.999	2325426.749	S32-54E	162	
330	15718643.999	2325514.749	S32-52E	232	
331	15718467.000	2325629.251	S'westerly	204	Along curve
332	15718285.000	2325502.999	N72-54E	48	
333	15718303.000	2325555.501	S18-0E	63	
334	15718250.999	2325568.750	S86-31W	82	
335	15718224.999	2325491.749	S87-58W	40	
336	15718224.001	2325452.249	S77-53W	148	
337	15718220.000	2325349.751	S15-43E	50	

Point No.	Northing (ft)	Easting (ft)	Direction	Distance (ft)	Description
338	15718156.001	2325372.999	N47-4W	239	
339	15718318.999	2325197.749	N52-5W	203	
340	15718444.000	2325037.250	N44-41W	63	
341	15718488.999	2324992.751	S58-46W	197	
342	15718387.000	2324824.500	S07-51E	49	
343	15718338.001	2324831.251	S19-10E	160	
344	15718187.001	2324883.749	S33-28E	128	
345	15718080.001	2324954.500	S48-60W	505	
346	15717749.001	2324573.751	S19-45E	331	
347	15717437.001	2324685.750	S13-16E	109	
348	15717330.999	2324710.749	S13-29E	227	
349	15717109.999	2324763.751	S08-41E	315	
350	15716798.999	2324811.251	S06-35E	408	
351	15716393.999	2324857.999	Various	3,009	Along 292' Contour
352	15713541.915	2324610.221	N84-51E	100	
353	15713547.999	2324679.749	N85-57E	71	
354	15713553.001	2324750.249	S19-34E	342	
355	15713230.999	2324864.751	S82-32E	231	Along southerly sideline of Lower Landing Road
356	15713201.000	2325093.750	S41-18E	873	
357	15712545.001	2325669.999	N79-27E	126	
358	15712568.001	2325793.501	S45-7E	367	
359	15712309.000	2326053.500	N1-34E	19	
360	15712315.000	2326071.501	S'easterly	271	Along easterly sideline of Meadow Road
361	15712077.492	2326195.900	S39-60E	272	Along easterly sideline of Meadow Road
362	15711880.800	2326355.922	S85-9W	355	
363	15711853.000	2326024.499	S85-13W	1,079	
364	15711763.000	2324949.750	S09-0E	205	
365	15711560.999	2324981.751	S10-49E	260	
366	15711305.999	2325030.499	S12-3E	412	
367	15710903.001	2325116.500	S08-42E	587	
368	15710323.001	2325205.251	N79-28E	274	
369	15710373.000	2325474.251	N79-31E	1,104	
370	15710574.000	2326559.750	S09-31W	517	Along westerly sideline of Bellows Falls Road
371	15710064.000	2326474.249	S19-2W	189	Along westerly sideline of Bellows Falls Road
372	15709884.999	2326412.500	S18-2W	195	Along westerly sideline of Bellows Falls Road
373	15709700.001	2326352.249	S17-29W	157	Along westerly sideline of Bellows Falls Road
374	15709550.001	2326304.999	S13-43W	130	Along westerly sideline of Bellows Falls Road
375	15709423.999	2326274.250	S19-24W	140	Along westerly sideline of Bellows Falls Road
376	15709292.001	2326227.749	S25-45W	142	Along westerly sideline of Bellows Falls Road
377	15709164.000	2326165.999	S18-6W	96	Along westerly sideline of Bellows Falls Road
378	15709072.999	2326136.251	S18-13W	216	Along westerly sideline of Bellows Falls Road
379	15708868.001	2326068.751	S08-49W	88	Along westerly sideline of Bellows Falls Road
380	15708780.999	2326055.249	S06-51W	25	Along westerly sideline of Bellows Falls Road
381	15708756.000	2326052.249	S61-33W	136	
382	15708691.000	2325932.251	N47-46W	88	
383	15708749.999	2325867.251	N46-19W	23	
384	15708766.001	2325850.501	S35-5W	26	
385	15708745.000	2325835.750	S34-38W	185	
386	15708593.001	2325730.750	S34-3W	419	
387	15708245.999	2325496.250	S06-52W	165	
388	15708081.999	2325476.501	S18-12W	307	
389	15707789.999	2325380.501	S71-5E	9	
390	15707786.999	2325389.251	S73-51E	75	
391	15707766.000	2325461.750	S12-8W	234	
392	15707537.001	2325412.499	S77-58E	82	
393	15707520.001	2325492.249	S12-16W	149	Along westerly sideline of Bellows Falls Road
394	15707373.999	2325460.498	S11-31W	226	Along westerly sideline of Bellows Falls Road
395	15707152.999	2325415.499	S10-18W	224	Along westerly sideline of Bellows Falls Road

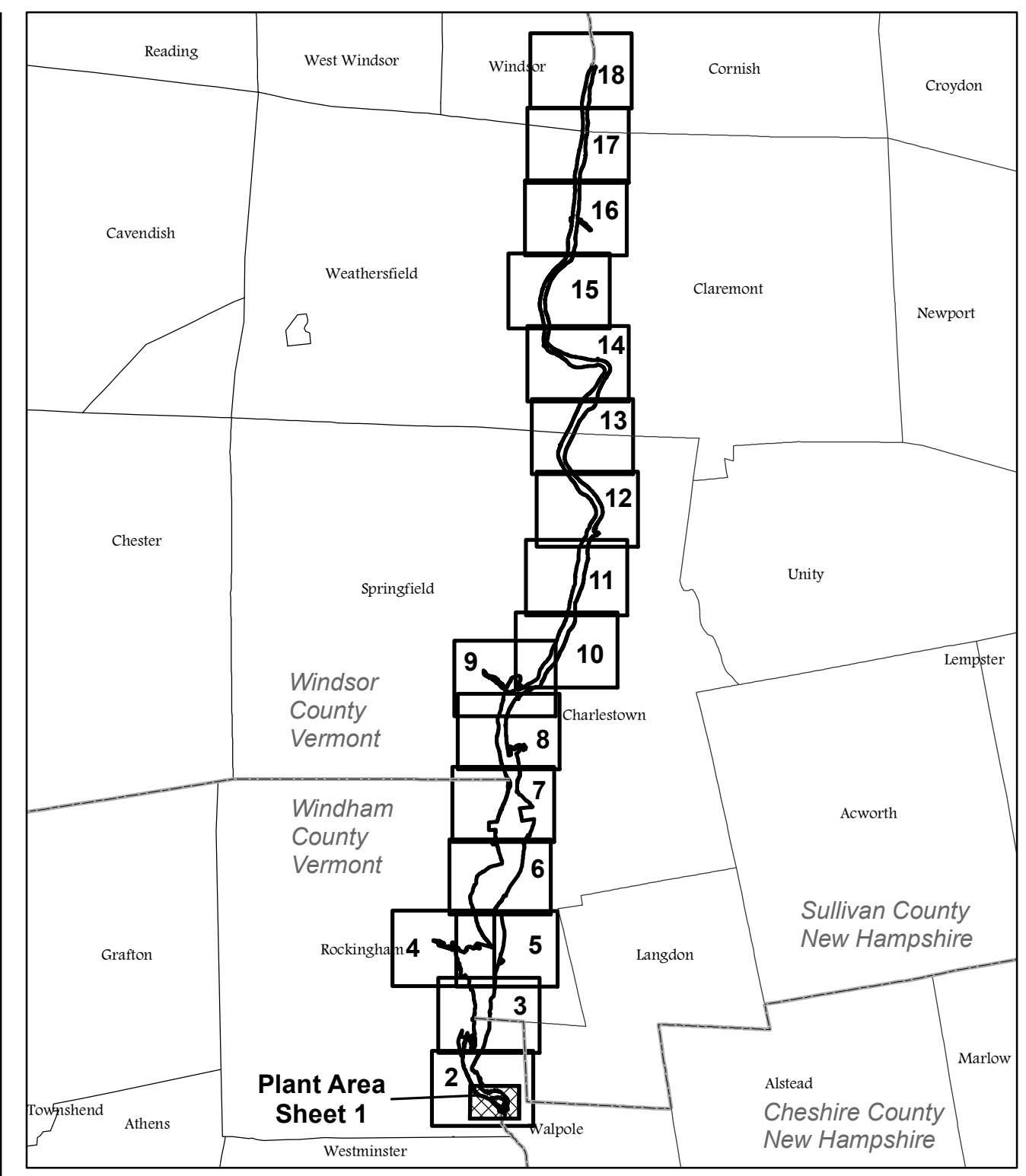
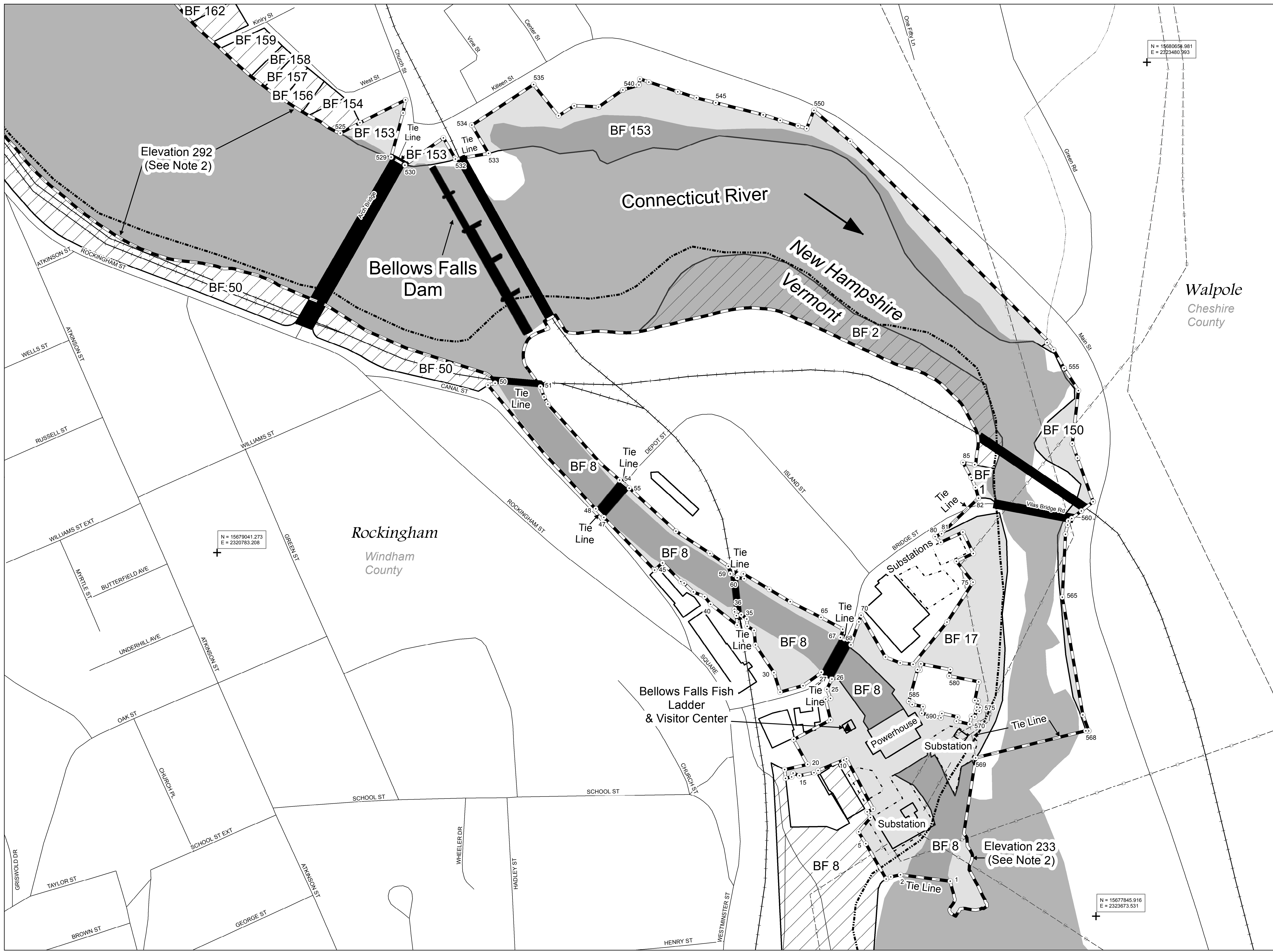
Point No.	Northing (ft)	Easting (ft)	Direction	Distance (ft)	Description
396	15706933.000	2325375.499	S06-57W	120	Along westerly sideline of Bellows Falls Road
397	15706813.999	2325361.002	S06-5W	281	Along westerly sideline of Bellows Falls Road
398	15706535.001	2325331.250	S06-53W	313	Along westerly sideline of Bellows Falls Road
399	15706224.001	2325293.749	S08-18W	225	Along westerly sideline of Bellows Falls Road
400	15706000.999	2325261.251	S04-7W	220	Along westerly sideline of Bellows Falls Road
401	15705782.001	2325245.499	S05-44W	240	Along westerly sideline of Bellows Falls Road
402	15705543.000	2325221.500	S09-26W	194	Along westerly sideline of Bellows Falls Road
403	15705352.001	2325189.750	S17-36W	300	Along westerly sideline of Bellows Falls Road
404	15705066.001	2325099.000	S22-8W	226	Along westerly sideline of Bellows Falls Road
405	15704856.999	2325014.000	S24-57W	206	Along westerly sideline of Bellows Falls Road
406	15704669.998	2324927.001	S25-42W	223	Along westerly sideline of Bellows Falls Road
407	15704468.998	2324830.250	S31-27W	155	Along westerly sideline of Bellows Falls Road
408	15704337.000	2324749.501	S33-17W	508	Along westerly sideline of Bellows Falls Road
409	15703911.999	2324470.499	S40-30W	329	Along westerly sideline of Bellows Falls Road
410	15703662.001	2324257.002	S36-44W	492	Along westerly sideline of Bellows Falls Road
411	15703268.001	2323962.999	S29-19W	429	Along westerly sideline of Bellows Falls Road
412	15702894.000	2323753.002	S26-12W	312	Along westerly sideline of Bellows Falls Road
413	15702614.001	2323615.249	S30-15W	83	Along westerly sideline of Bellows Falls Road
414	15702541.999	2323573.250	S23-47W	245	Along westerly sideline of Bellows Falls Road
415	15702317.999	2323474.500	S15-49W	274	Along westerly sideline of Bellows Falls Road
416	15702054.001	2323399.749	N67-15W	212	
417	15702130.347	2323218.251	Various	2,428	Along 292' Contour
418	15700123.094	2321898.266	N77-52E	1,085	
419	15700344.001	2322926.749	S10-28W	307	Along westerly sideline of Bellows Falls Road
420	15700041.999	2322871.000	S07-07E	26	Along westerly sideline of Bellows Falls Road
421	15700015.999	2322874.250	S14-32E	56	Along westerly sideline of Bellows Falls Road
422	15699961.999	2322888.250	S10-15E	143	Along westerly sideline of Bellows Falls Road
423	15699820.999	2322913.750	S12-06E	401	Along westerly sideline of Bellows Falls Road
424	15699429.001	2322997.749	S11-58E	359	Along westerly sideline of Bellows Falls Road
425	15699078.001	2323071.499	S11-53E	760	Along westerly sideline of Bellows Falls Road
426	15698334.001	2323228.000	S09-36E	166	Along westerly sideline of Bellows Falls Road
427	15698169.605	2323255.836	S00-14E	550	Along westerly sideline of Bellows Falls Road
428	15697620.001	2323257.999	S04-20W	470	Along westerly sideline of Bellows Falls Road
429	15697150.999	2323222.500	S07-2W	521	Along westerly sideline of Bellows Falls Road
430	15696634.000	2323158.749	S14-22W	499	Along westerly sideline of Bellows Falls Road
431	15696151.001	2323034.999	S14-59W	408	Along westerly sideline of Bellows Falls Road
432	15695757.001	2322929.499	Southerly	988	Along 292' Contour
433	15694850.000	2322664.750	S09-55E	257	Along Tie Line crossing Bellows Falls Road and RR ROW
434	15694597.002	2322708.999	N15-38E	563	Along easterly sideline of Railroad ROW
435	15695139.000	2322860.751	S51-10E	346	Along westerly sideline of Old State Road
436	15694922.001	2323130.251	S18-43W	65	Along westerly sideline of Old State Road
437	15694860.001	2323109.250	S18-40W	39	Along westerly sideline of Old State Road
438	15694823.001	2323096.749	S37-04W	117	Along westerly sideline of Old State Road
439	15694730.001	2323026.500	S60-47W	150	Along westerly sideline of Old State Road
440	15694656.999	2322895.999	S60-48W	131	Along westerly sideline of Old State Road
441	15694593.000	2322781.501	N86-51W	73	Along westerly sideline of Old State Road
434	15694597.002	2322708.999	N09-55W	257	Along Tie Line crossing Bellows Falls Road and RR ROW
433	15694850.000	2322664.750	Southerly	1,409	Along westerly sideline of Bellows Falls Road
442	15693500.000	2322255.999	S01-57W	259	Along westerly sideline of Bellows Falls Road
443	15693241.001	2322247.248	S03-36E	183	Along westerly sideline of Bellows Falls Road
444	15693058.000	2322258.749	S02-14W	193	Along westerly sideline of Bellows Falls Road
445	15692864.999	2322251.250	S06-5W	137	Along westerly sideline of Bellows Falls Road
446	15692728.999	2322236.749	S03-25W	134	Along westerly sideline of Bellows Falls Road
447	15692595.001	2322228.750	S04-39W	120	Along westerly sideline of Bellows Falls Road
448	15692475.000	2322218.999	S03-27W	178	Along westerly sideline of Bellows Falls Road
449	15692297.000	2322208.249	S03-54W	132	Along westerly sideline of Bellows Falls Road
450	15692165.001	2322199.249	S04-50W	152	Along westerly sideline of Bellows Falls Road
451	15692014.000	2322186.500	S04-60W	353	Along westerly sideline of Bellows Falls Road

Point No.	Northing (ft)	Easting (ft)	Direction	Distance (ft)	Description
452	15691661.999	2322155.751	S06-48W	310	Along westerly sideline of Bellows Falls Road
453	15691354.000	2322119.001	S08-09W	348	Along westerly sideline of Bellows Falls Road
454	15691010.001	2322069.750	S52-59W	218	
455	15690879.000	2321896.002	S37-38W	208	
456	15690714.000	2321768.749	S18-26W	120	
457	15690599.999	2321730.751	S18-29W	94	
458	15690511.000	2321700.999	S16-56W	72	
459	15690441.999	2321680.001	S24-30E	148	
460	15690307.000	2321741.500	S11-25E	164	
461	15690146.001	2321774.001	S00-6E	277	
462	15689869.001	2321774.499	S02-52W	215	
463	15689654.001	2321763.749	S31-33W	144	
464	15689531.000	2321688.250	S16-38W	327	
465	15689218.001	2321594.750	S45-41E	133	
466	15689124.999	2321689.999	S10-38W	209	Along westerly sideline of Bellows Falls Road
467	15688920.000	2321651.501	S05-25W	217	Along westerly sideline of Bellows Falls Road
468	15688704.000	2321631.000	S02-32W	164	Along westerly sideline of Bellows Falls Road
469	15688540.000	2321623.751	S00-17W	152	Along westerly sideline of Bellows Falls Road
470	15688388.001	2321623.000	S01-1W	98	Along westerly sideline of Church Street
471	15688289.999	2321621.251	S03-38W	181	Along westerly sideline of Church Street
472	15688108.999	2321609.751	S00-8W	222	Along westerly sideline of Church Street
473	15687887.001	2321609.250	S01-3E	176	Along westerly sideline of Church Street
474	15687711.000	2321612.501	S04-44W	155	Along westerly sideline of Church Street
475	15687556.999	2321599.750	S07-50W	130	Along westerly sideline of Church Street
476	15687428.001	2321581.999	S10-1W	59	Along westerly sideline of Church Street
477	15687369.999	2321571.750	S10-16W	29	Along westerly sideline of Church Street
478	15687341.001	2321566.500	S20-5W	129	Along westerly sideline of Church Street
479	15687219.999	2321522.251	S21-38W	180	Along westerly sideline of Church Street
480	15687052.999	2321456.000	S23-52W	204	Along westerly sideline of Church Street
481	15686865.999	2321373.250	S20-35W	215	Along westerly sideline of Church Street
482	15686664.999	2321297.751	S20-2W	193	Along westerly sideline of Church Street
483	15686483.999	2321231.750	S15-56W	125	Along westerly sideline of Church Street
484	15686364.001	2321197.499	S14-21W	130	Along westerly sideline of Church Street
485	15686237.999	2321165.251	S09-54W	128	Along westerly sideline of Church Street
486	15686112.001	2321143.249	S11-48W	119	Along westerly sideline of Church Street
487	15685996.001	2321119.000	S14-10W	310	Along westerly sideline of Church Street
488	15685695.000	2321043.000	S18-7W	96	Along westerly sideline of Church Street
489	15685603.651	2321013.088	S18-7W	72	Along westerly sideline of Church Street
490	15685535.999	2320991.000	S21-19W	301	Along westerly sideline of Church Street
491	15685256.000	2320881.751	S21-19W	220	Along westerly sideline of Church Street
492	15685050.999	2320801.750	S22-1W	225	Along westerly sideline of Church Street
493	15684841.999	2320717.250	N79-56W	53	
494	15684848.849	2320664.308	N82-02W	109	
495	15684862.771	2320564.393	S'westerly	2,240	Along 292' contour
496	15682848.705	2319648.239	N64-20E	113	
497	15682895.000	2319744.499	S20-21E	134	
498	15682769.001	2319791.250	N66-21E	110	
499	15682813.000	2319891.748	S19-54E	216	
500	15682610.001	2319965.252	S20-23E	39	
501	15682573.001	2319979.001	N72-00E	206	
502	15682640.000	2320173.500	S20-53E	325	
503	15682336.001	2320289.500	S21-09E	531	
504	15681841.235	2320481.657	Various	617	Along 292' contour
505	15681714.635	2320530.758	S52-20E	104	
506	15681619.999	2320574.749	S65-36W	80	
507	15681584.000	2320503.248	S24-3E	31	
508	15681556.000	2320516.250	N65-23E	115	
509	15681604.801	2320620.679	S27-8E	156	

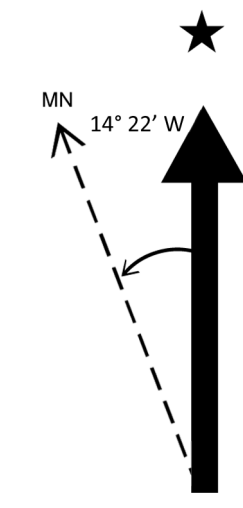
Point No.	Northing (ft)	Easting (ft)	Direction	Distance (ft)	Description
510	15681478.001	2320685.750	S65-42W	85	
511	15681443.000	2320608.249	S26-51E	45	
512	15681403.000	2320628.500	S27-12E	61	
513	15681348.999	2320656.249	N64-16E	85	
514	15681386.000	2320732.999	S28-27E	14	
515	15681373.999	2320739.500	S27-36E	74	
516	15681308.001	2320774.001	N67-57E	64	
517	15681332.000	2320833.250	S23-48E	60	
518	15681277.002	2320857.499	S63-23W	125	
519	15681220.999	2320745.751	S62-40W	50	
520	15681197.998	2320701.252	S63-49W	50	
521	15681175.999	2320656.499	S62-47W	50	
522	15681152.999	2320611.749	S63-42W	50	
523	15681131.000	2320567.250	S63-16W	122	
524	15681078.094	2320462.662	S'easterly	991	Along 292' contour
525	15680421.613	2321188.446	N62-06E	88	
526	15680456.001	2321252.751	N63-26E	168	
527	15680531.000	2321402.751	S10-32W	44	Along westerly sideline of Church Street
528	15680487.999	2321394.752	S21-10W	152	Along westerly sideline of Church Street
529	15680342.590	2321355.535	S60-10E	52	Along Tie Line crossing Church Street
530	15680316.630	2321400.809	N54-40E	155	Along southerly sideline of Killeen Street
531	15680406.387	2321527.483	S29-33E	82	Along westerly sideline of Railroad ROW
532	15680336.732	2321566.857	N80-29E	111	Along Tie Line
533	15680354.999	2321675.999	N30-43W	108	
534	15680447.999	2321620.751	N56-34E	243	Along southerly sideline of Killeen Street
535	15680582.000	2321823.750	S38-31E	132	
536	15680478.999	2321905.750	N57-28E	61	
537	15680512.001	2321957.500	S87-9E	81	
538	15680508.000	2322037.999	N54-45E	97	
539	15680563.999	2322117.249	N73-17E	56	
540	15680580.001	2322170.501	N08-32E	20	
541	15680600.001	2322173.498	S71-16E	31	
542	15680589.999	2322203.000	S71-23E	100	
543	15680558.001	2322298.001	S71-59E	65	
544	15680538.001	2322359.501	S75-48E	65	
545	15680521.999	2322422.749	S75-37E	161	
546	15680481.999	2322578.749	S72-15E	59	
547	15680464.001	2322634.999	S72-50E	61	
548	15680446.000	2322693.250	S72-28E	30	
549	15680436.999	2322721.751	N21-48E	65	
550	15680497.000	2322745.749	S49-27E	157	
551	15680395.000	2322864.999	S44-42E	927	
552	15679736.000	2323517.251	S57-43W	6	
553	15679733.000	2323512.501	S41-51E	32	
554	15679708.999	2323534.000	S29-29E	70	
555	15679648.000	2323568.501	S32-38E	87	
556	15679575.001	2323615.249	S06-31W	176	
557	15679400.001	2323595.249	S19-53E	50	
558	15679352.999	2323612.249	S19-46E	153	
559	15679209.000	2323664.000	S52-4W	49	
560	15679179.001	2323625.501	S52-113W	41	
561	15679153.999	2323593.250	S53-21W	13	
562	15679145.999	2323582.500	S11-57W	13	
563	15679133.001	2323579.751	S12-43W	32	
564	15679102.284	2323572.764	S02-55W	206	
565	15678895.742	2323562.340	S09-52E	394	
566	15678508.171	2323629.836	S20-33E	56	
567	15678455.843	2323649.241	S85-36W	13	

Point No.	Northing (ft)	Easting (ft)	Direction	Distance (ft)	Description
568	15678455.732	2323640.067	S29-22W	374	Along Tie Line crossing the Connecticut River bypass
569	15678364.593	2323277.298	N09-50W	112	Along Tie Line crossing parcel BF-17
570	15678477.084	2323258.398	N12-30E	27	
571	15678503.060	2323264.160	S77-38E	11	
572	15678500.814	2323274.419	N12-16E	21	
573	15678521.519	2323279.262	S79-26E	11	
574	15678519.343	2323289.433	N11-34E	13	
575	15678531.713	2323291.965	N78-7W	11	
576	15678533.962	2323281.273	N11-9E	20	
577	15678553.922	2323285.212	N79-48W	10	
578	15678555.764	2323274.976	N11-38E	62	
579	15678616.267	2323287.333	N78-47W	99	
580	15678635.769	2323190.631	N10-25E	21	
581	15678656.526	2323194.447	N78-41W	99	
582	15678675.885	2323097.584	S10-18W	21	
583	15678655.670	2323093.905	N77-28W	8	
584	15678657.366	2323086.265	S15-2W	109	
585	15678552.517	2323058.088	S75-29E	13	
586	15678549.311	2323070.474	S10-37W	7	
587	15678542.135	2323069.127	S79-15E	36	
588	15678535.406	2323104.593	S10-58W	22	
589	15678513.427	2323100.329	S76-32E	65	
590	15678498.331	2323163.431	N11-29E	15	
591	15678512.693	2323166.351	S77-17E	53	
592	15678501.080	2323217.863	S13-24W	14	
593	15678487.194	2323214.553	S77-1E	45	
570	15678477.084	2323258.398	S09-50E	112	Along Tie Line crossing parcel BF-17
569	15678364.593	2323277.298	Various	767	Along 233' contour to point of beginning

[This page intentionally left blank.]



Index Not to Scale



Map Projection:
UTM Zone 18N, NAD 83 feet

Vertical Datum:
NGVD 1929

- Notes:
- 1) The Licensee possesses all necessary land rights for operation and maintenance of the Project. The property lines and the limits of the flowage rights are shown for geographical purposes only, and are based upon historic project maps and Licensee's records, tax assessor's information, and deeds and plans of record. Reference should be made to the specific title information for precise descriptions of each tract.
 - 2) The Project Boundary generally follows the outside lines of Licensee's fee-owned land and otherwise to the elevation of the impoundment's inundation limit at normal operation where the Licensee holds flowage rights. However, the exact location of a line delineating the outside limits of such flowage rights cannot be precisely determined since it changes under varying stream flow, ice, and other conditions. The 292 foot contour line is utilized for depicting that inundation limit elevation for the purposes of this Exhibit "G". Below the Bellows Falls Dam, the Project Boundary follows the shoreline around the Licensee's fee-owned property (including islands), depicted as the 233-foot contour line for the purposes of this Exhibit "G".
 - 3) Existing Project recreation facilities, including private access roads, are wholly contained within the Project Boundary.
 - 4) The state boundary is depicted here for reference only. The actual state boundary is "along the western side of the [Connecticut] River at low water mark." See U.S. Supreme Court 290 U.S. 579 for details.
 - 5) Available USGS quadrangle information was supplemented with most current publicly-available GIS data from USGS, New Hampshire GRANIT, and the Vermont Center for Geographic Information, including hydrography, transportation and transmission infrastructure features, and aerial imagery. Furthermore, the Licensee acquired and developed a series of data sets, including high resolution LiDAR imagery (taken between April 29, 2013 and May 7, 2013) and LiDAR-derived topographic data that was interpolated for development of the contour-based portions of the Project Boundary.


EXHIBIT G SHEET 1 OF 18

Great River Hydro, LLC
Bellows Falls Project-No.1855

1 inch = 150 feet 1:1,800

Legend

Flowage Rights	Project Boundary	Dam/Bridge	Water Bodies	Transmission Line	Cheshire County	County Name
Fee Ownership	100 Turning Point <i>(See Project Boundary table for Turning Point metes and Bounds)</i>	Project Recreation Area	Stream or River	State Line	River Rd/RIVER RD	Street Name
BF 120 Parcel ID	Tie Line	Non-Project Recreation Area	Roads	Town Boundaries	Meadow Brook	Brook/Stream Name
		Reference Point	Railroad	Walpole		Town Name

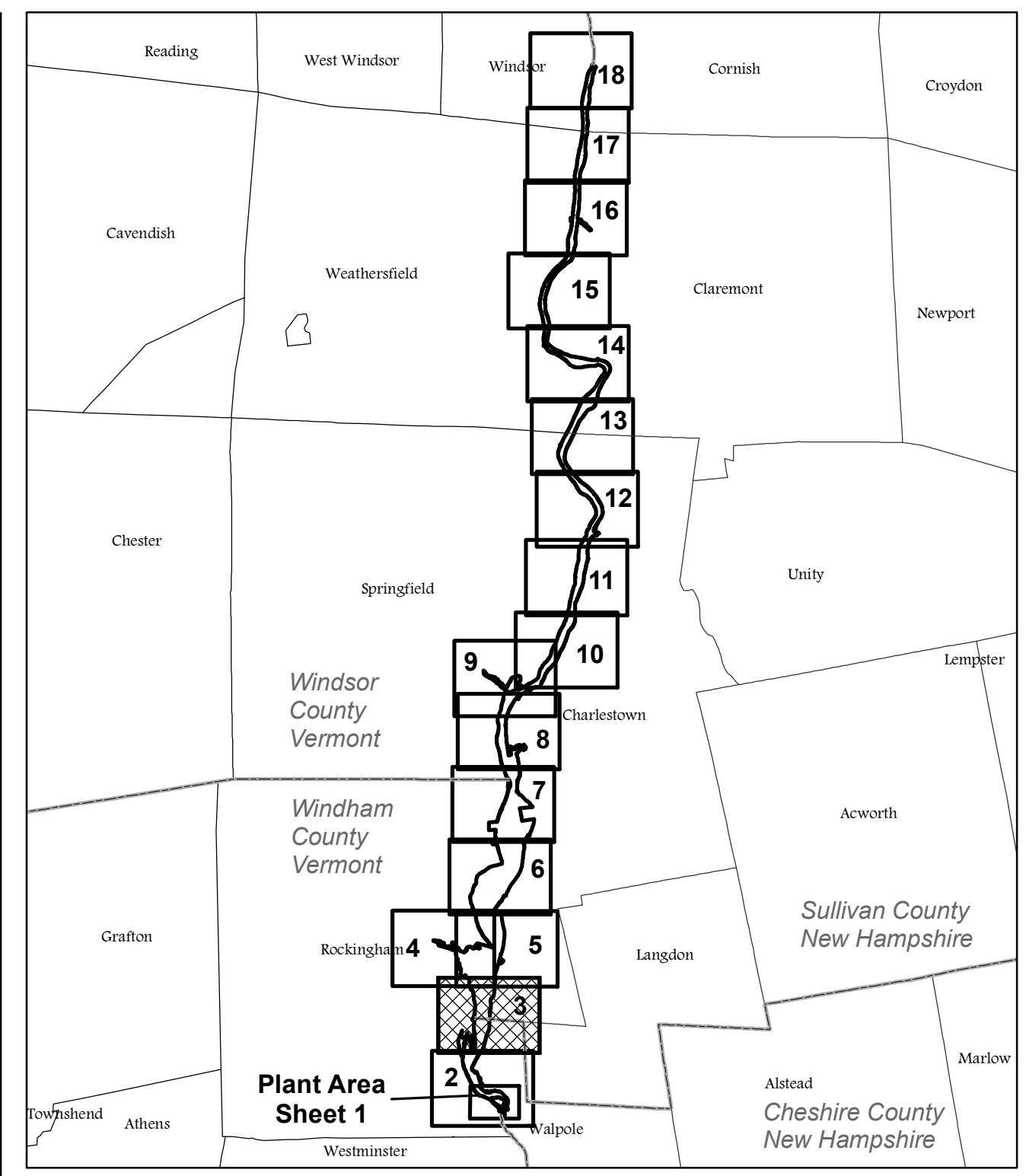


BY James W. Murray, PLS ME 2296 Date 4/26/2017

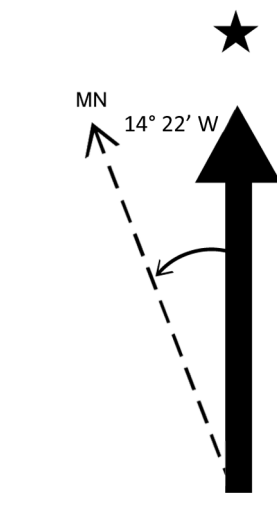
SURVEYOR'S STATEMENT:

I hereby state that the Project Boundary delineation for the Bellows Falls Project (FERC #P-1855) as shown on this Exhibit "G" drawing was developed within reasonable accuracies as required in 18 CFR 4.41, geographically positioned in reference to USGS quadrangle mapping within ±40 feet, and adjusted and/or related to best fit the USGS quadrangle map features and other supplemental data listed as item 5 under "Notes". This Exhibit "G" is not a boundary survey; no field survey or field verification was conducted. Approximate bearings and distances shown were generated using mapping software and do not represent dimensions from deeds or plans. The Project Boundary and property interests depicted on this drawing should not be used for purposes of developing property boundary descriptions.





Index Not to Scale



- Notes:
- 1) The Licensee possesses all necessary land rights for operation and maintenance of the Project. The property lines and the limits of the flowage rights are shown for geographical purposes only, and are based upon historic project maps and Licensee's records, tax assessor's information, and deeds and plans of record. Reference should be made to the specific title information for precise descriptions of each tract.
 - 2) The Project Boundary generally follows the outside lines of Licensee's fee-owned land and otherwise to the elevation of the impoundment's inundation limit at normal operation where the Licensee holds flowage rights. However, the exact location of a line delineating the outside limits of such flowage rights cannot be precisely determined since it changes under varying stream flow, ice, and other conditions. The 292 foot contour line is utilized for depicting that inundation limit elevation for the purposes of this Exhibit "G". Below the Bellows Falls Dam, the Project Boundary follows the shoreline around the Licensee's fee-owned property (including islands), depicted as the 233-foot contour line for the purposes of this Exhibit "G".
 - 3) Existing Project recreation facilities, including private access roads, are wholly contained within the Project Boundary.
 - 4) The state boundary is depicted here for reference only. The actual state boundary is "along the western side of the [Connecticut] River at low water mark." See U.S. Supreme Court 290 U.S. 579 for details.
 - 5) Available USGS quadrangle information was supplemented with most current publicly-available GIS data from USGS, New Hampshire GRANIT, and the Vermont Center for Geographic Information, including hydrography, transportation and transmission infrastructure features, and aerial imagery. Furthermore, the Licensee acquired and developed a series of data sets, including high resolution LiDAR imagery (taken between April 29, 2013 and May 7, 2013) and LiDAR-derived topographic data that was interpolated for development of the contour-based portions of the Project Boundary.

EXHIBIT G SHEET 3 OF 18


Great River Hydro, LLC
Bellows Falls Project-No.1855

0 200 400 800 1,200 1,600 2,000 Feet

1 inch = 400 feet 1:4,800

Legend

- | | | | | | | |
|------------------|--|-----------------------------|-----------------|-------------------|-------------------|-------------------|
| Ownership | Project Boundary | Dam/Bridge | Water Bodies | Transmission Line | Cheshire County | County Name |
| Flowage Rights | 100 Turning Point
(See Project Boundary table for Turning Point metes and Bounds) | Project Recreation Area | Stream or River | State Line | River Rd/RIVER RD | Street Name |
| Fee Ownership | Tie Line | Non-Project Recreation Area | Roads | Town Boundaries | Meadow Brook | Brook/Stream Name |
| BF 120 Parcel ID | | Reference Point | Railroad | Walpole Town Name | | |

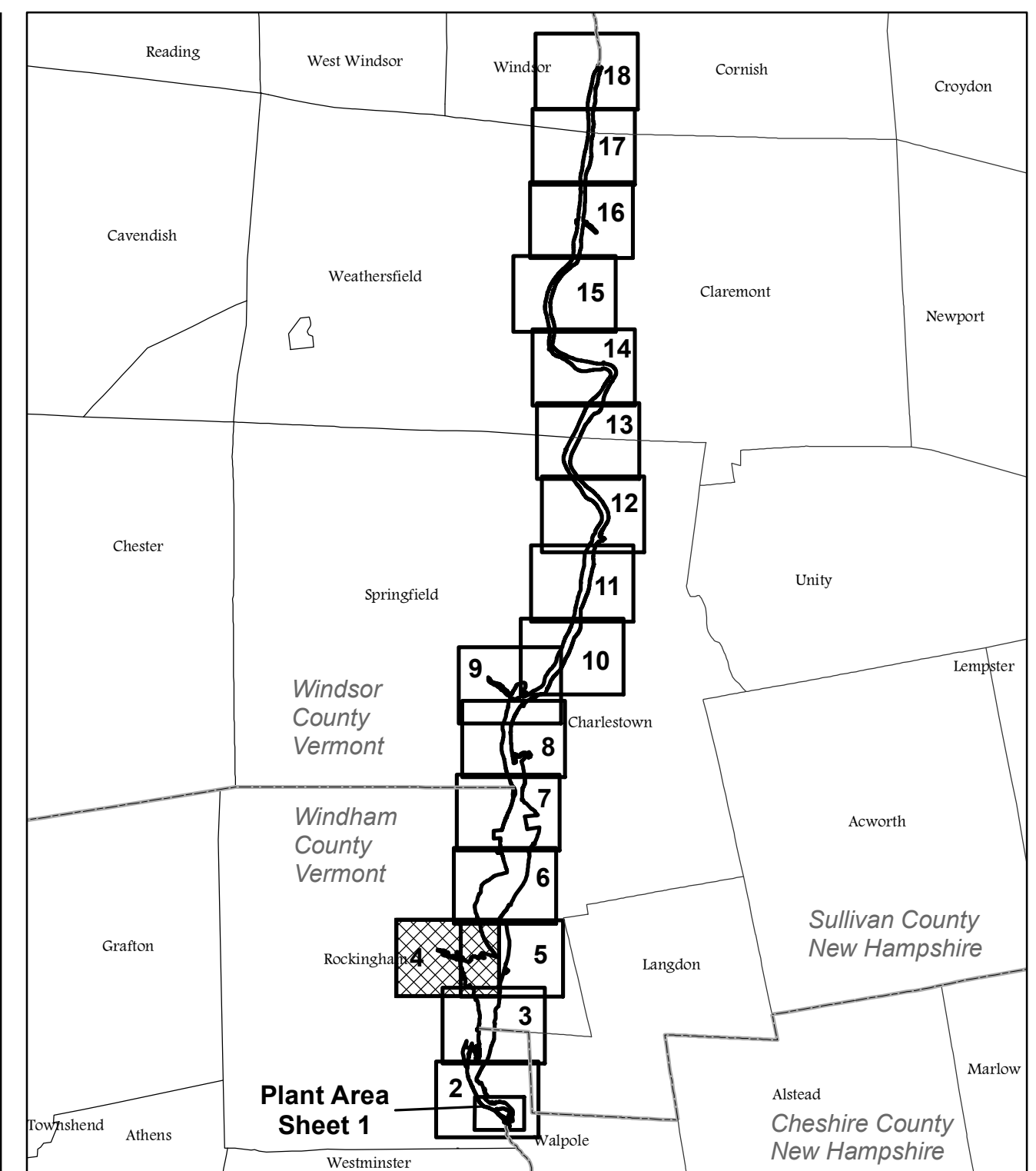


BY James W. Murray, PLS ME 2296 Date 4/26/2017

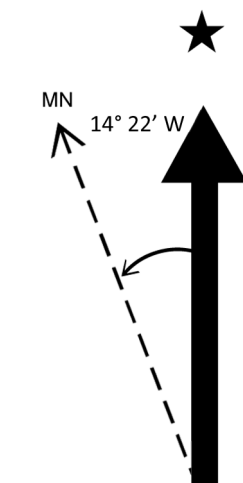
SURVEYOR'S STATEMENT:

I hereby state that the Project Boundary delineation for the Bellows Falls Project (FERC #P-1855) as shown on this Exhibit "G" drawing was developed within reasonable accuracies as required in 18 CFR 4.41, geographically positioned in reference to USGS quadrangle mapping within ±40 feet, and adjusted and/or related to best fit the USGS quadrangle map features and other supplemental data listed as item 5 under "Notes". This Exhibit "G" is not a boundary survey; no field survey or field verification was conducted. Approximate bearings and distances shown were generated using mapping software and do not represent dimensions from deeds or plans. The Project Boundary and property interests depicted on this drawing should not be used for purposes of developing property boundary descriptions.





Index Not to Scale



Map Projection:
UTM Zone 18N, NAD 83 feet

Vertical Datum:
NGVD 1929

- Notes:
- 1) The Licensee possesses all necessary land rights for operation and maintenance of the Project. The property lines and the limits of the flowage rights are shown for geographical purposes only, and are based upon historic project maps and Licensee's records, tax assessor's information, and deeds and plans of record. Reference should be made to the specific title information for precise descriptions of each tract.
 - 2) The Project Boundary generally follows the outside lines of Licensee's fee-owned land and otherwise to the elevation of the impoundment's inundation limit at normal operation where the Licensee holds flowage rights. However, the exact location of a line delineating the outside limits of such flowage rights cannot be precisely determined since it changes under varying stream flow, ice, and other conditions. The 292 foot contour line is utilized for depicting that inundation limit elevation for the purposes of this Exhibit "G". Below the Bellows Falls Dam, the Project Boundary follows the shoreline around the Licensee's fee-owned property (including islands), depicted as the 233-foot contour line for the purposes of this Exhibit "G".
 - 3) Existing Project recreation facilities, including private access roads, are wholly contained within the Project Boundary.
 - 4) The state boundary is depicted here for reference only. The actual state boundary is "along the western side of the [Connecticut] River at low water mark." See U.S. Supreme Court 290 U.S. 579 for details.
 - 5) Available USGS quadrangle information was supplemented with the most current publicly-available GIS data from USGS, New Hampshire GRANIT, and the Vermont Center for Geographic Information, including hydrography, transportation and transmission infrastructure features, and aerial imagery. Furthermore, the Licensee acquired and developed a series of data sets, including high resolution LiDAR imagery (taken between April 29, 2013 and May 7, 2013) and LiDAR-derived topographic data that was interpolated for development of the contour-based portions of the Project Boundary.

EXHIBIT G SHEET 4 OF 18

Great River Hydro, LLC
Bellows Falls Project-No.1855

1 inch = 400 feet 1:4,800

Legend

Flowage Rights	Project Boundary	Dam/Bridge	Water Bodies	Transmission Line	Cheshire County	County Name
Fee Ownership	100 Turning Point <small>(See Project Boundary table for Turning Point metes and Bounds)</small>	Project Recreation Area	Stream or River	State Line	River Rd/RIVER RD	Street Name
Parcel ID	Tie Line	Non-Project Recreation Area	Roads	Town Boundaries	Meadow Brook	Brook/Stream Name
		Reference Point	Railroad	Waipole		Town Name

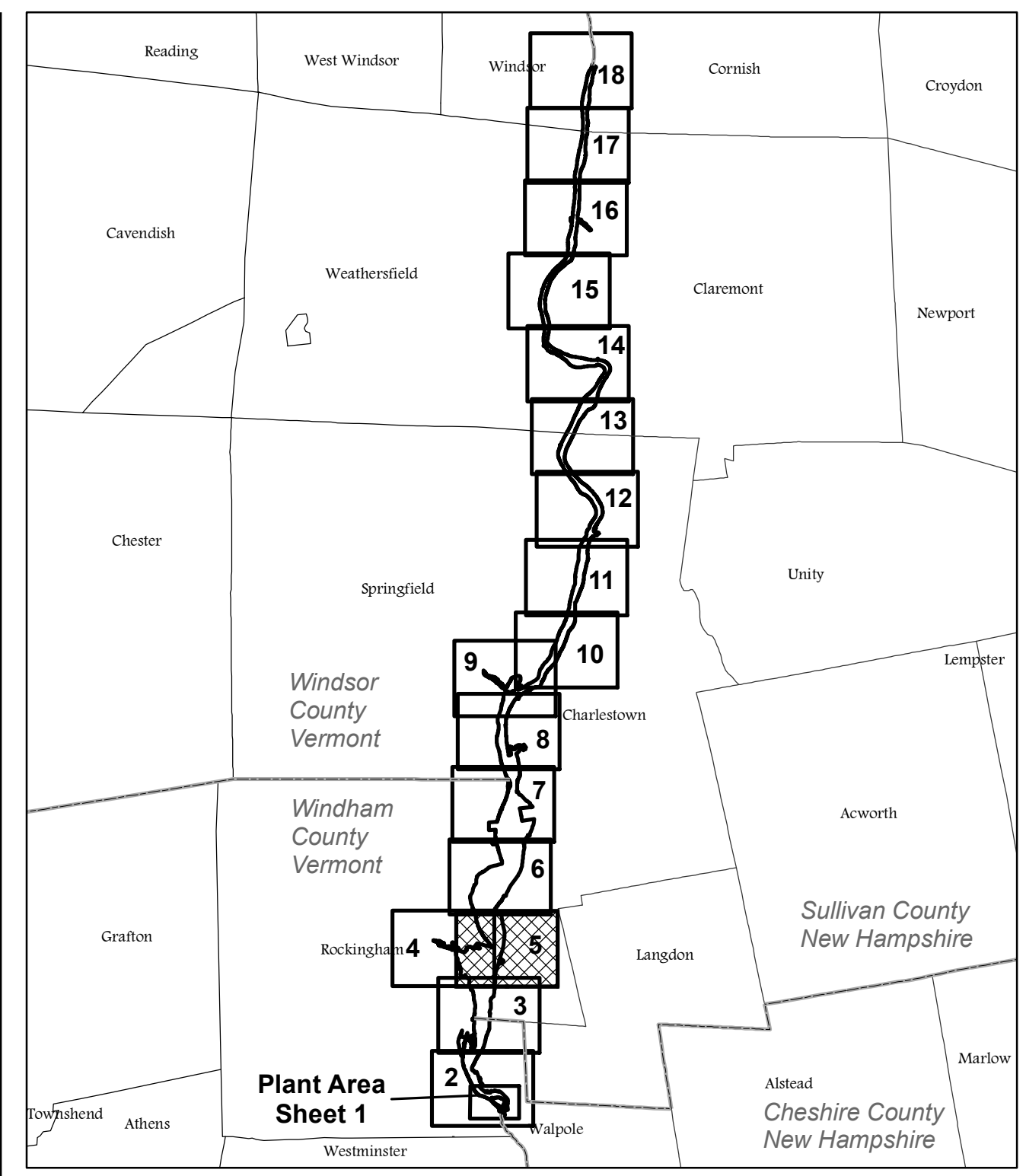


BY 4/26/2017
James W. Murray, PLS ME 2296 Date

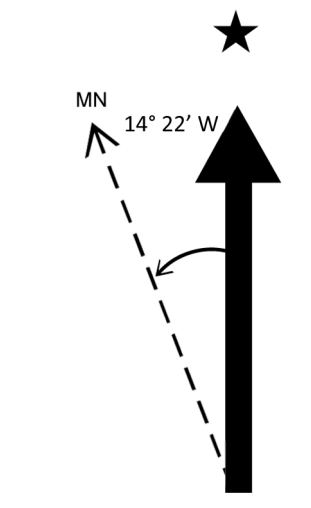
SURVEYOR'S STATEMENT:

I hereby state that the Project Boundary delineation for the Bellows Falls Project (FERC #P-1855) as shown on this Exhibit "G" drawing was developed within reasonable accuracies as required in 18 CFR 4.41, geographically positioned in reference to USGS quadrangle mapping within ±40 feet, and adjusted and/or related to best fit the USGS quadrangle map features and other supplemental data listed as item 5 under "Notes". This Exhibit "G" is not a boundary survey; no field survey or field verification was conducted. Approximate bearings and distances shown were generated using mapping software and do not represent dimensions from deeds or plans. The Project Boundary and property interests depicted on this drawing should not be used for purposes of developing property boundary descriptions.





Index Not to Scale



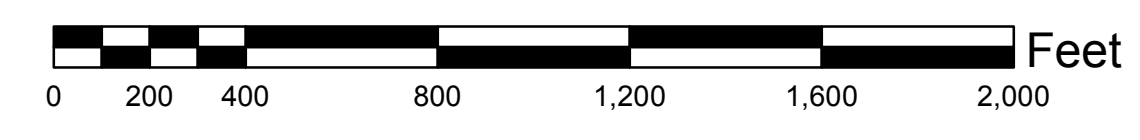
Map Projection:
UTM Zone 18N, NAD 83 feet

Vertical Datum:
NGVD 1929

- Notes:
- 1) The Licensee possesses all necessary land rights for operation and maintenance of the Project. The property lines and the limits of the flowage rights are shown for geographical purposes only, and are based upon historic project maps and Licensee's records, tax assessor's information, and deeds and plans of record. Reference should be made to the specific title information for precise descriptions of each tract.
 - 2) The Project Boundary generally follows the outside lines of Licensee's fee-owned land and otherwise to the elevation of the impoundment's inundation limit at normal operation where the Licensee holds flowage rights. However, the exact location of a line delineating the outside limits of such flowage rights cannot be precisely determined since it changes under varying stream flow, ice, and other conditions. The 292 foot contour line is utilized for depicting that inundation limit elevation for the purposes of this Exhibit "G". Below the Bellows Falls Dam, the Project Boundary follows the shoreline around the Licensee's fee-owned property (including islands), depicted as the 233-foot contour line for the purposes of this Exhibit "G".
 - 3) Existing Project recreation facilities, including private access roads, are wholly contained within the Project Boundary.
 - 4) The state boundary is depicted here for reference only. The actual state boundary is "along the western side of the [Connecticut] River at low water mark." See U.S. Supreme Court 290 U.S. 579 for details.
 - 5) Available USGS quadrangle information was supplemented with most current publicly-available GIS data from USGS, New Hampshire GRANIT, and the Vermont Center for Geographic Information, including hydrography, transportation and transmission infrastructure features, and aerial imagery. Furthermore, the Licensee acquired and developed a series of data sets, including high resolution LiDAR imagery (taken between April 29, 2013 and May 7, 2013) and LiDAR-derived topographic data that was interpolated for development of the contour-based portions of the Project Boundary.

EXHIBIT G SHEET 5 OF 18


Great River Hydro, LLC
Bellows Falls Project-No.1855



1 inch = 400 feet 1:4,800

Legend

Ownership	Project Boundary	Dam/Bridge	Water Bodies	Transmission Line	County Name
Flowage Rights	100 Turning Point	Project Recreation Area	Stream or River	State Line	River Rd/RIVER RD
Fee Ownership	Tie Line	Non-Project Recreation Area	Roads	Town Boundaries	Meadow Brook
BF 120 Parcel ID		Reference Point	Railroad	Walpole Town Name	

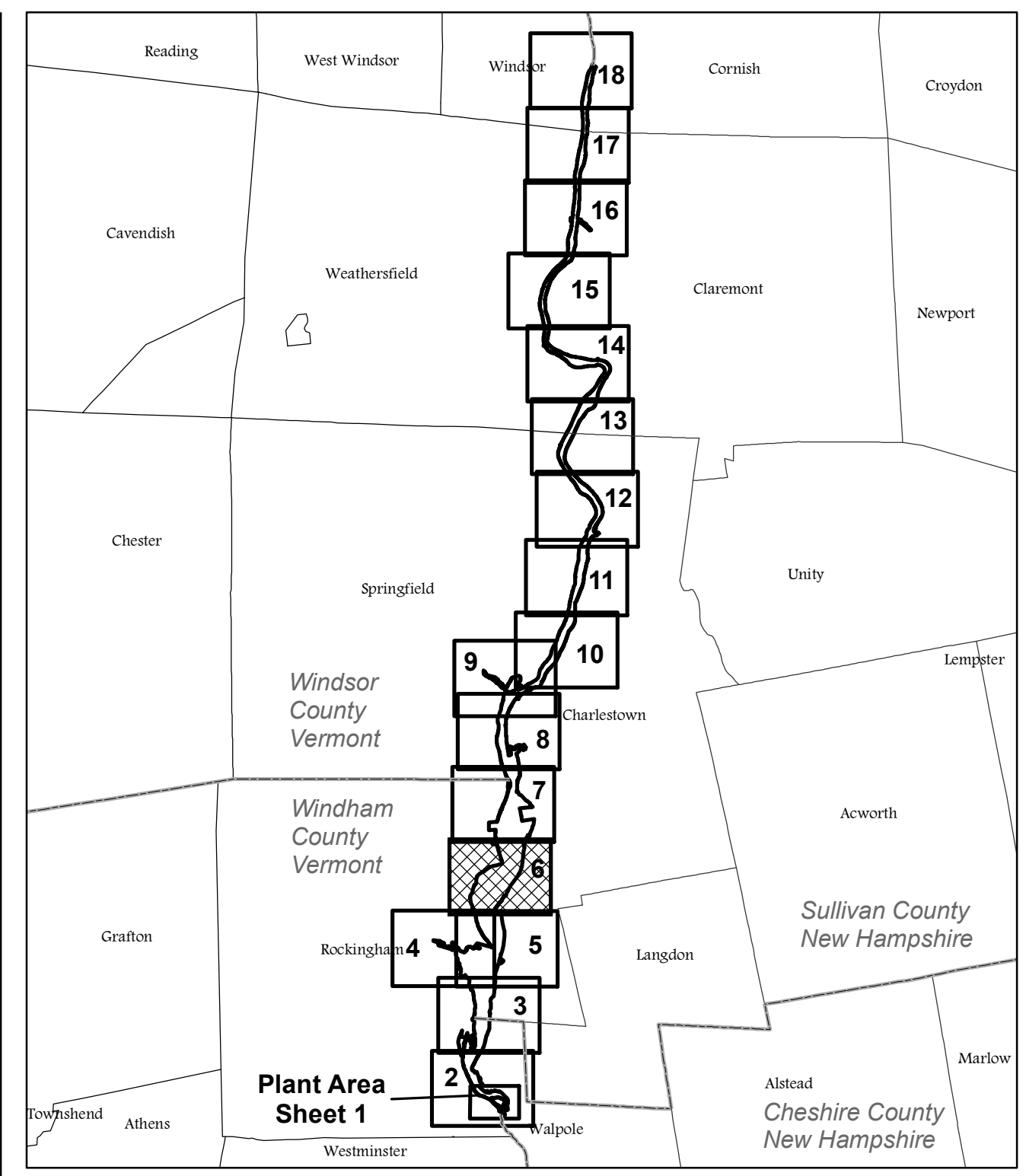
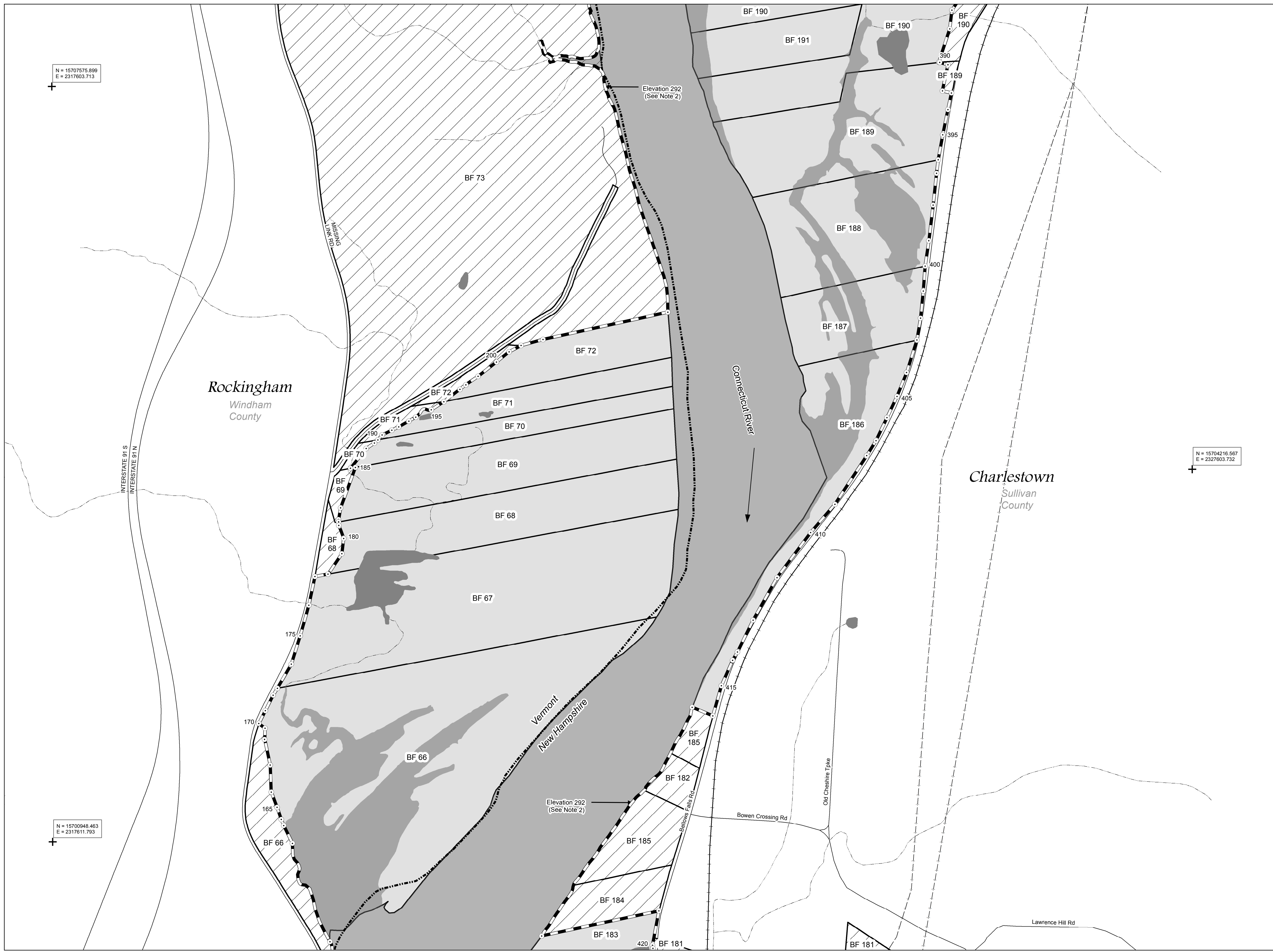


BY James W. Murray, PLS ME 2296
Date 4/26/2017

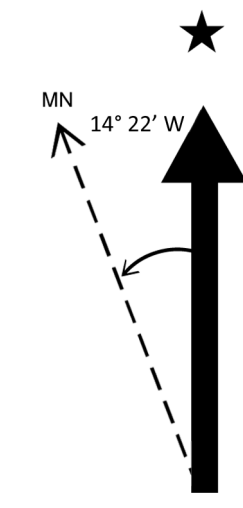
SURVEYOR'S STATEMENT:

I hereby state that the Project Boundary delineation for the Bellows Falls Project (FERC #P-1855) as shown on this Exhibit "G" drawing was developed within reasonable accuracies as required in 18 CFR 4.41, geographically positioned in reference to USGS quadrangle mapping within ±40 feet, and adjusted and/or related to best fit the USGS quadrangle map features and other supplemental data listed as item 5 under "Notes". This Exhibit "G" is not a boundary survey; no field survey or field verification was conducted. Approximate bearings and distances shown were generated using mapping software and do not represent dimensions from deeds or plans. The Project Boundary and property interests depicted on this drawing should not be used for purposes of developing property boundary descriptions.





Index Not to Scale



Map Projection:
UTM Zone 18N, NAD 83 feet

Vertical Datum:
NGVD 1929

- Notes:
- 1) The Licensee possesses all necessary land rights for operation and maintenance of the Project. The property lines and the limits of the flowage rights are shown for geographical purposes only, and are based upon historic project maps and Licensee's records, tax assessor's information, and deeds and plans of record. Reference should be made to the specific title information for precise descriptions of each tract.
 - 2) The Project Boundary generally follows the outside lines of Licensee's fee-owned land and otherwise to the elevation of the impoundment's inundation limit at normal operation where the Licensee holds flowage rights. However, the exact location of a line delineating the outside limits of such flowage rights cannot be precisely determined since it changes under varying stream flow, ice, and other conditions. The 292 foot contour line is utilized for depicting that inundation limit elevation for the purposes of this Exhibit "G". Below the Belows Falls Dam, the Project Boundary follows the shoreline around the Licensee's fee-owned property (including islands), depicted as the 233-foot contour line for the purposes of this Exhibit "G".
 - 3) Existing Project recreation facilities, including private access roads, are wholly contained within the Project Boundary.
 - 4) The state boundary is depicted here for reference only. The actual state boundary is "along the western side of the [Connecticut] River at low water mark." See U.S. Supreme Court 290 U.S. 579 for details.
 - 5) Available USGS quadrangle information was supplemented with the most current publicly-available GIS data from USGS, New Hampshire GRANIT, and the Vermont Center for Geographic Information, including hydrography, transportation and transmission infrastructure features, and aerial imagery. Furthermore, the Licensee acquired and developed a series of data sets, including high resolution LiDAR imagery (taken between April 29, 2013 and May 7, 2013) and LiDAR-derived topographic data that was interpolated for development of the contour-based portions of the Project Boundary.

EXHIBIT G SHEET 6 OF 18

Great River Hydro, LLC
Belows Falls Project-No.1855

1 inch = 400 feet 1:4,800

N = 15707575.899
E = 2317603.713

N = 15704216.567
E = 2327603.732

N = 15700948.463
E = 2317611.793



Legend

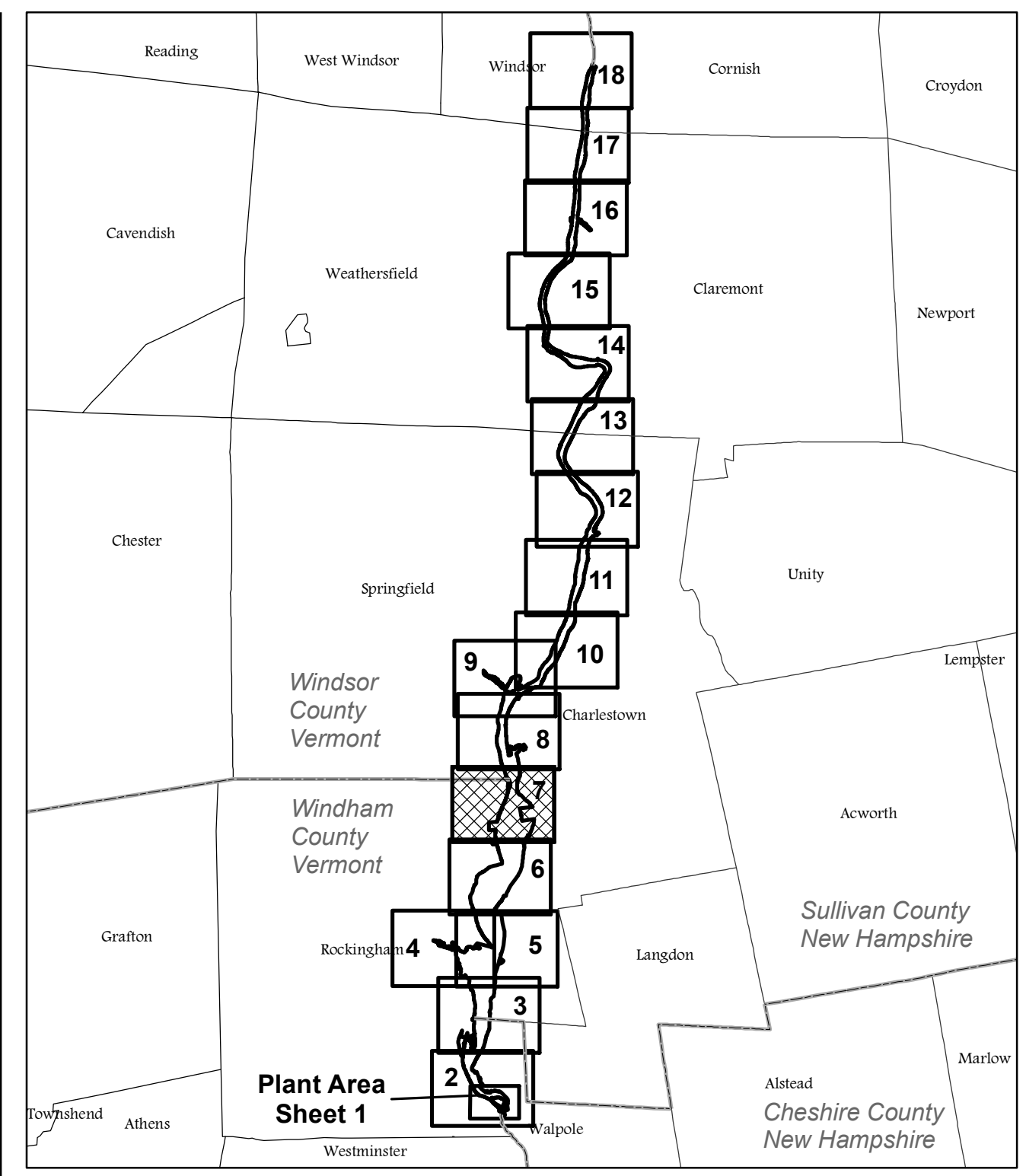
- | | | | | | | |
|------------------|--|-----------------------------|-----------------|-------------------|-------------------|-------------------|
| Flowage Rights | Project Boundary | Dam/Bridge | Water Bodies | Transmission Line | Cheshire County | County Name |
| Fee Ownership | 100 Turning Point
(See Project Boundary table for Turning Point metes and Bounds) | Project Recreation Area | Stream or River | State Line | River Rd/RIVER RD | Street Name |
| BF 120 Parcel ID | Tie Line | Non-Project Recreation Area | Roads | Town Boundaries | Meadow Brook | Brook/Stream Name |
| | | Reference Point | Railroad | Town Name | | |



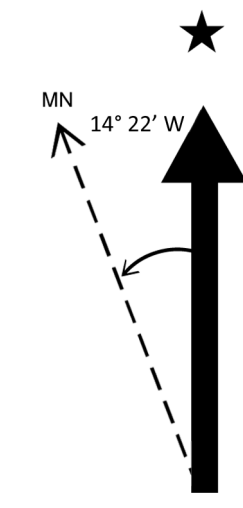
BY James W. Murray, PLS ME 2296
Date 4/26/2017

SURVEYOR'S STATEMENT:

I hereby state that the Project Boundary delineation for the Belows Falls Project (FERC #P-1855) as shown on this Exhibit "G" drawing was developed within reasonable accuracies as required in 18 CFR 4.41, geographically positioned in reference to USGS quadrangle mapping within ±40 feet, and adjusted and/or related to best fit the USGS quadrangle map features and other supplemental data listed as item 5 under "Notes". This Exhibit "G" is not a boundary survey; no field survey or field verification was conducted. Approximate bearings and distances shown were generated using mapping software and do not represent dimensions from deeds or plans. The Project Boundary and property interests depicted on this drawing should not be used for purposes of developing property boundary descriptions.



Index Not to Scale



Map Projection:
UTM Zone 18N, NAD 83 feet

Vertical Datum:
NGVD 1929

Notes:

- 1) The Licensee possesses all necessary land rights for operation and maintenance of the Project. The property lines and the limits of the flowage rights are shown for geographical purposes only, and are based upon historic project maps and Licensee's records, tax assessor's information, and deeds and plans of record. Reference should be made to the specific title information for precise descriptions of each tract.
- 2) The Project Boundary generally follows the outside lines of Licensee's fee-owned land and otherwise to the elevation of the impoundment's inundation limit at normal operation where the Licensee holds flowage rights. However, the exact location of a line delineating the outside limits of such flowage rights cannot be precisely determined since it changes under varying stream flow, ice, and other conditions. The 292 foot contour line is utilized for depicting that inundation limit elevation for the purposes of this Exhibit "G". Below the Bellows Falls Dam, the Project Boundary follows the shoreline around the Licensee's fee-owned property (including islands), depicted as the 233-foot contour line for the purposes of this Exhibit "G".
- 3) Existing Project recreation facilities, including private access roads, are wholly contained within the Project Boundary.
- 4) The state boundary is depicted here for reference only. The actual state boundary is "along the western side of the [Connecticut] River at low water mark." See U.S. Supreme Court 290 U.S. 579 for details.
- 5) Available USGS quadrangle information was supplemented with most current publicly-available GIS data from USGS, New Hampshire GRANIT, and the Vermont Center for Geographic Information, including hydrography, transportation and transmission infrastructure features, and aerial imagery. Furthermore, the Licensee acquired and developed a series of data sets, including high resolution LiDAR imagery (taken between April 29, 2013 and May 7, 2013) and LiDAR-derived topographic data that was interpolated for development of the contour-based portions of the Project Boundary.

EXHIBIT G SHEET 7 OF 18


Great River Hydro, LLC
Bellows Falls Project-No.1855



1 inch = 400 feet 1:4,800

Legend

Flowage Rights	Project Boundary	Dam/Bridge	Water Bodies	Transmission Line	Cheshire County	County Name
Fee Ownership	100 Turning Point (See Project Boundary table for Turning Point metes and Bounds)	Project Recreation Area	Stream or River	State Line	River Rd/RIVER RD	Street Name
BF 120 Parcel ID	Tie Line	Non-Project Recreation Area	Roads	Town Boundaries	Meadow Brook	Brook/Stream Name
		Reference Point	Railroad	Town Name	Waldpole	Town Name

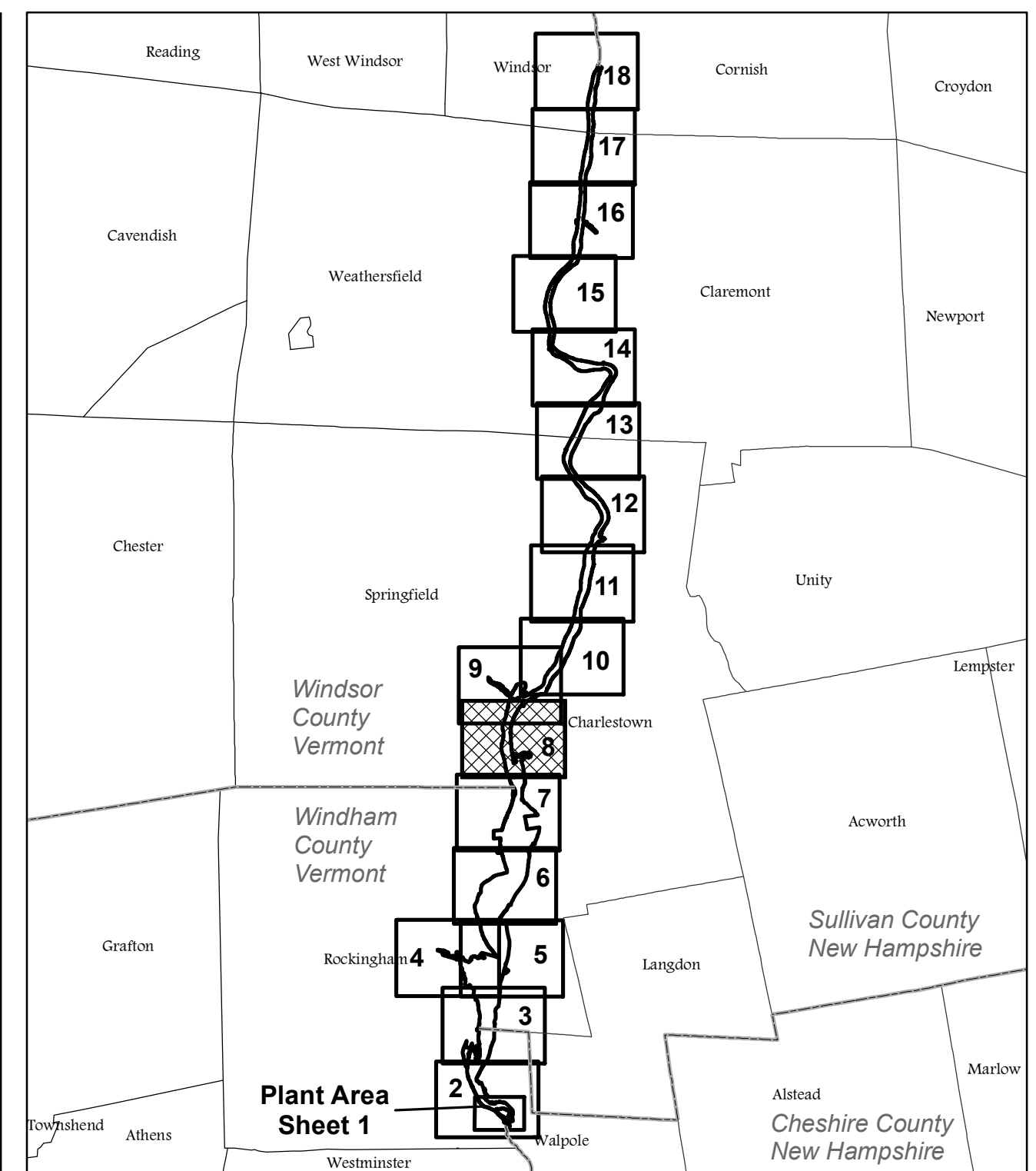


BY 4/26/2017
James W. Murray, PLS ME 2296 Date

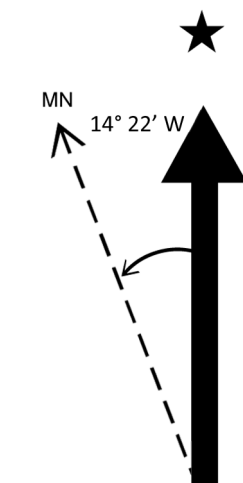
SURVEYOR'S STATEMENT:

I hereby state that the Project Boundary delineation for the Bellows Falls Project (FERC #P-1855) as shown on this Exhibit "G" drawing was developed within reasonable accuracies as required in 18 CFR 4.41, geographically positioned in reference to USGS quadrangle mapping within ±40 feet, and adjusted and/or related to best fit the USGS quadrangle map features and other supplemental data listed as item 5 under "Notes". This Exhibit "G" is not a boundary survey; no field survey or field verification was conducted. Approximate bearings and distances shown were generated using mapping software and do not represent dimensions from deeds or plans. The Project Boundary and property interests depicted on this drawing should not be used for purposes of developing property boundary descriptions.





Index Not to Scale



Map Projection:
UTM Zone 18N, NAD 83 feet

Vertical Datum:
NGVD 1929

- Notes:
- 1) The Licensee possesses all necessary land rights for operation and maintenance of the Project. The property lines and the limits of the flowage rights are shown for geographical purposes only, and are based upon historic project maps and Licensee's records, tax assessor's information, and deeds and plans of record. Reference should be made to the specific title information for precise descriptions of each tract.
 - 2) The Project Boundary generally follows the outside lines of Licensee's fee-owned land and otherwise to the elevation of the impoundment's inundation limit at normal operation where the Licensee holds flowage rights. However, the exact location of a line delineating the outside limits of such flowage rights cannot be precisely determined since it changes under varying stream flow, ice, and other conditions. The 292 foot contour line is utilized for depicting that inundation limit elevation for the purposes of this Exhibit "G". Below the Bellows Falls Dam, the Project Boundary follows the shoreline around the Licensee's fee-owned property (including islands), depicted as the 233-foot contour line for the purposes of this Exhibit "G".
 - 3) Existing Project recreation facilities, including private access roads, are wholly contained within the Project Boundary.
 - 4) The state boundary is depicted here for reference only. The actual state boundary is "along the western side of the [Connecticut] River at low water mark." See U.S. Supreme Court 290 U.S. 579 for details.
 - 5) Available USGS quadrangle information was supplemented with most current publicly-available GIS data from USGS, New Hampshire GRANIT, and the Vermont Center for Geographic Information, including hydrography, transportation and transmission infrastructure features, and aerial imagery. Furthermore, the Licensee acquired and developed a series of data sets, including high resolution LiDAR imagery (taken between April 29, 2013 and May 7, 2013) and LiDAR-derived topographic data that was interpolated for development of the contour-based portions of the Project Boundary.

EXHIBIT G SHEET 8 OF 18

Great River Hydro, LLC
Bellows Falls Project-No.1855

1 inch = 400 feet 1:4,800

Legend

Flowage Rights	Project Boundary	Dam/Bridge	Water Bodies	Transmission Line	Cheshire County	County Name
Fee Ownership	100 Turning Point <small>(See Project Boundary table for Turning Point metes and Bounds)</small>	Project Recreation Area	Stream or River	State Line	River Rd/RIVER RD	Street Name
Parcel ID	Tie Line	Non-Project Recreation Area	Roads	Town Boundaries	Meadow Brook	Brook/Stream Name
		Reference Point	Railroad	Town Name		

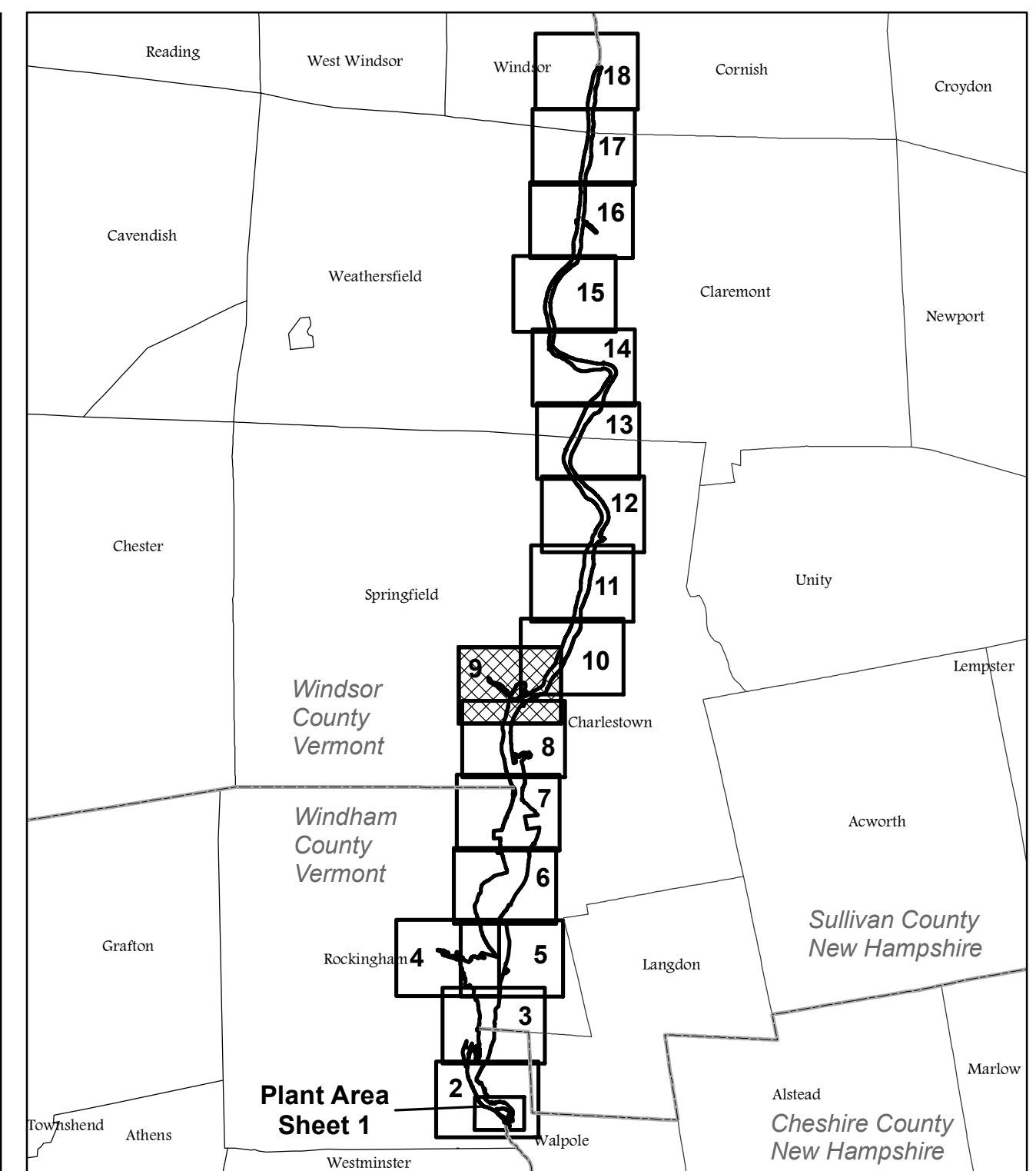
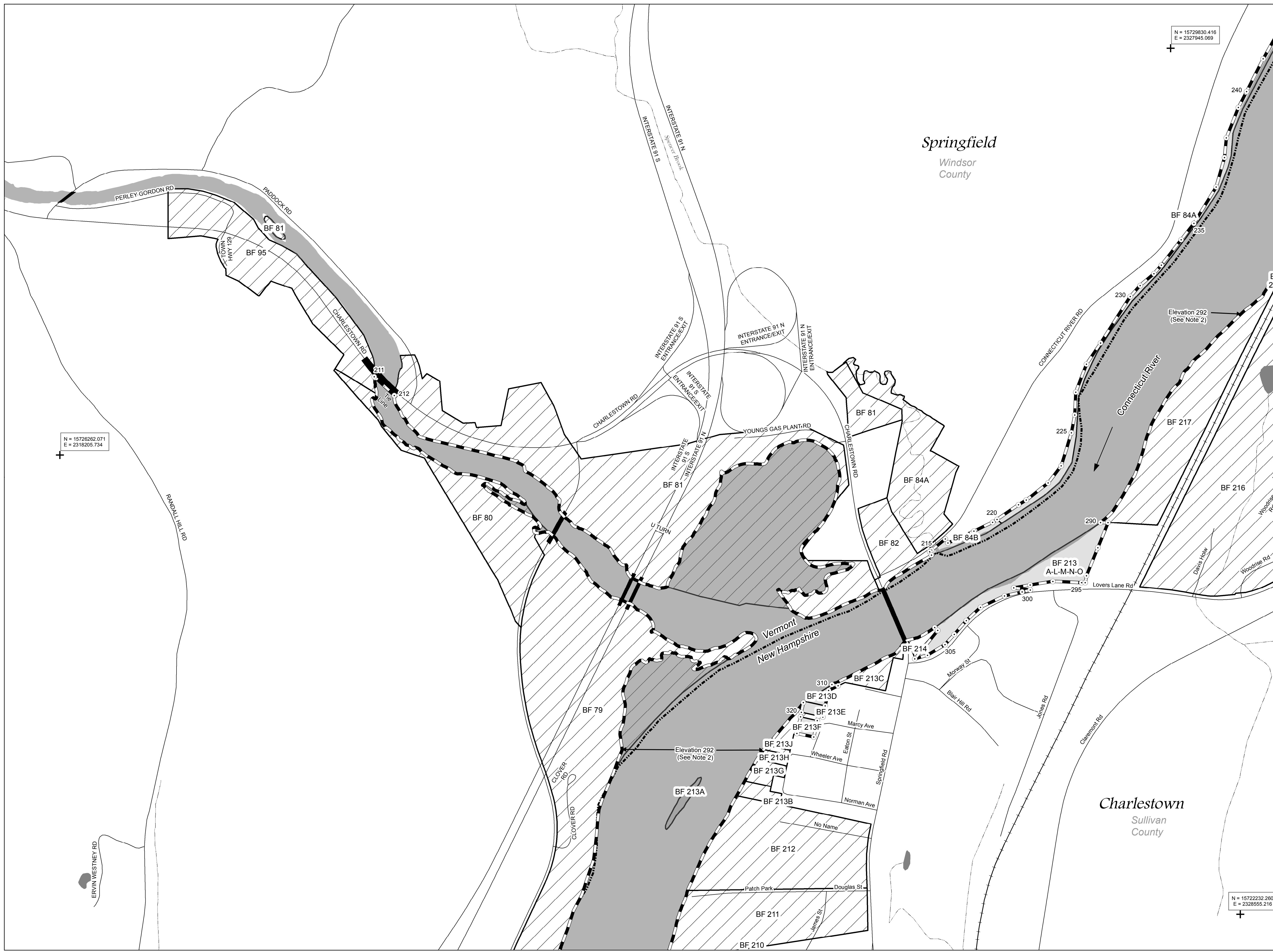


BY 4/26/2017
James W. Murray, PLS ME 2296 Date

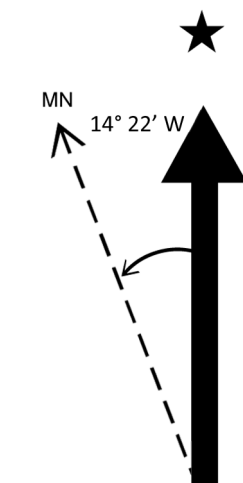
SURVEYOR'S STATEMENT:

I hereby state that the Project Boundary delineation for the Bellows Falls Project (FERC #P-1855) as shown on this Exhibit "G" drawing was developed within reasonable accuracies as required in 18 CFR 4.41, geographically positioned in reference to USGS quadrangle mapping within ±40 feet, and adjusted and/or related to best fit the USGS quadrangle map features and other supplemental data listed as item 5 under "Notes". This Exhibit "G" is not a boundary survey; no field survey or field verification was conducted. Approximate bearings and distances shown were generated using mapping software and do not represent dimensions from deeds or plans. The Project Boundary and property interests depicted on this drawing should not be used for purposes of developing property boundary descriptions.





Index Not to Scale



Map Projection:
UTM Zone 18N, NAD 83 feet
Vertical Datum:
NGVD 1929

- Notes:
- 1) The Licensee possesses all necessary land rights for operation and maintenance of the Project. The property lines and the limits of the flowage rights are shown for geographical purposes only, and are based upon historic project maps and Licensee's records, tax assessor's information, and deeds and plans of record. Reference should be made to the specific title information for precise descriptions of each tract.
 - 2) The Project Boundary generally follows the outside lines of Licensee's fee-owned land and otherwise to the elevation of the impoundment's inundation limit at normal operation where the Licensee holds flowage rights. However, the exact location of a line delineating the outside limits of such flowage rights cannot be precisely determined since it changes under varying stream flow, ice, and other conditions. The 292 foot contour line is utilized for depicting that inundation limit elevation for the purposes of this Exhibit "G". Below the Bellows Falls Dam, the Project Boundary follows the shoreline around the Licensee's fee-owned property (including islands), depicted as the 233-foot contour line for the purposes of this Exhibit "G".
 - 3) Existing Project recreation facilities, including private access roads, are wholly contained within the Project Boundary.
 - 4) The state boundary is depicted here for reference only. The actual state boundary is "along the western side of the [Connecticut] River at low water mark." See U.S. Supreme Court 290 U.S. 579 for details.
 - 5) Available USGS quadrangle information was supplemented with the most current publicly-available GIS data from USGS, New Hampshire GRANIT, and the Vermont Center for Geographic Information, including hydrography, transportation and transmission infrastructure features, and aerial imagery. Furthermore, the Licensee acquired and developed a series of data sets, including high resolution LiDAR imagery (taken between April 29, 2013 and May 7, 2013) and LiDAR-derived topographic data that was interpolated for development of the contour-based portions of the Project Boundary.


EXHIBIT G SHEET 9 OF 18

Great River Hydro, LLC
Bellows Falls Project-No.1855

1 inch = 400 feet 1:4,800

Legend

Flowage Rights	Project Boundary	Dam/Bridge	Water Bodies	Transmission Line	Cheshire County	County Name
Fee Ownership	Turning Point <i>(See Project Boundary table for Turning Point metes and Bounds)</i>	Project Recreation Area	Stream or River	State Line	River Rd/RIVER RD	Street Name
BF 120 Parcel ID	Tie Line	Non-Project Recreation Area	Roads	Town Boundaries	Meadow Brook	Brook/Stream Name
		Reference Point	Railroad	Water		

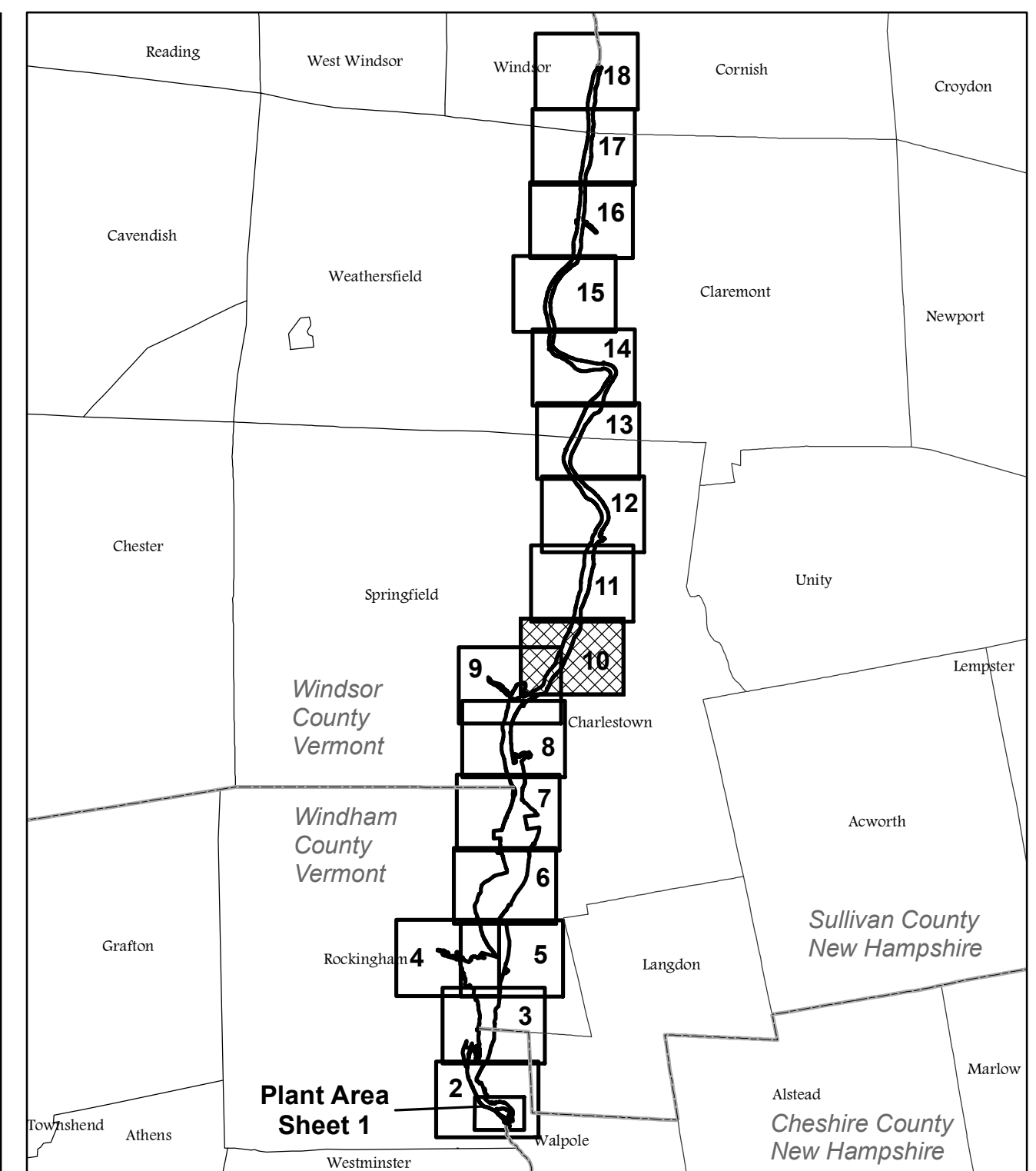
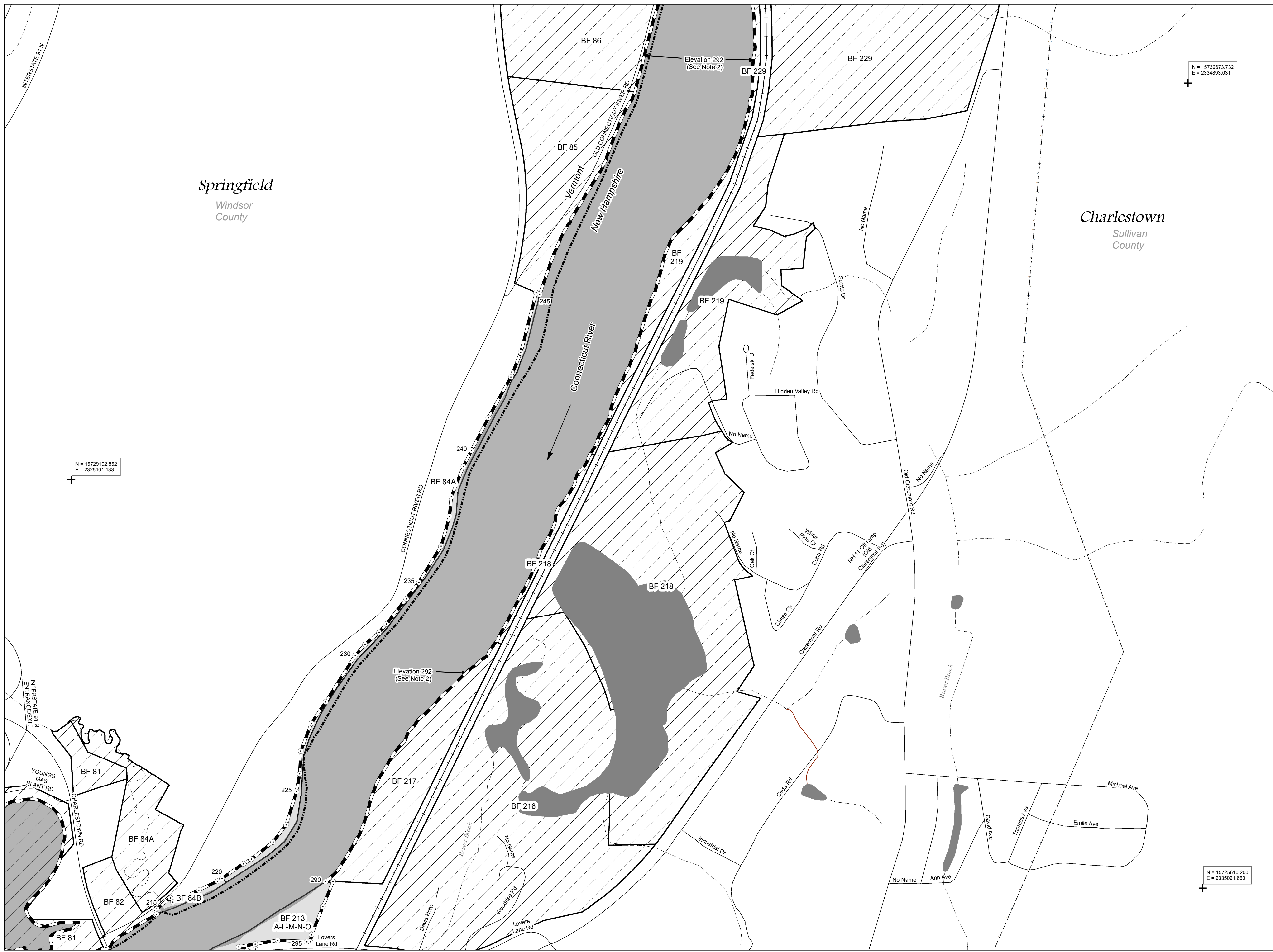


BY James W. Murray, PLS ME 2296 Date 4/26/2017

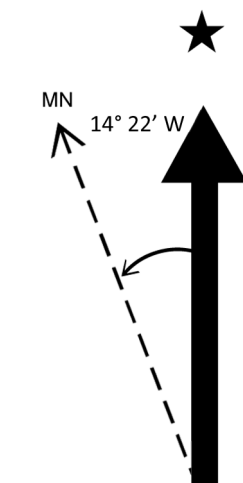
SURVEYOR'S STATEMENT:

I hereby state that the Project Boundary delineation for the Bellows Falls Project (FERC #P-1855) as shown on this Exhibit "G" drawing was developed within reasonable accuracies as required in 18 CFR 4.41, geographically positioned in reference to USGS quadrangle mapping within ±40 feet, and adjusted and/or related to best fit the USGS quadrangle map features and other supplemental data listed as item 5 under "Notes". This Exhibit "G" is not a boundary survey; no field survey or field verification was conducted. Approximate bearings and distances shown were generated using mapping software and do not represent dimensions from deeds or plans. The Project Boundary and property interests depicted on this drawing should not be used for purposes of developing property boundary descriptions.





Index Not to Scale



Map Projection:
UTM Zone 18N, NAD 83 feet

Vertical Datum:
NGVD 1929

- Notes:
- 1) The Licensee possesses all necessary land rights for operation and maintenance of the Project. The property lines and the limits of the flowage rights are shown for geographical purposes only, and are based upon historic project maps and Licensee's records, tax assessor's information, and deeds and plans of record. Reference should be made to the specific title information for precise descriptions of each tract.
 - 2) The Project Boundary generally follows the outside lines of Licensee's fee-owned land and otherwise to the elevation of the impoundment's inundation limit at normal operation where the Licensee holds flowage rights. However, the exact location of a line delineating the outside limits of such flowage rights cannot be precisely determined since it changes under varying stream flow, ice, and other conditions. The 292 foot contour line is utilized for depicting that inundation limit elevation for the purposes of this Exhibit "G". Below the Bellows Falls Dam, the Project Boundary follows the shoreline around the Licensee's fee-owned property (including islands), depicted as the 233-foot contour line for the purposes of this Exhibit "G".
 - 3) Existing Project recreation facilities, including private access roads, are wholly contained within the Project Boundary.
 - 4) The state boundary is depicted here for reference only. The actual state boundary is "along the western side of the [Connecticut] River at low water mark." See U.S. Supreme Court 290 U.S. 579 for details.
 - 5) Available USGS quadrangle information was supplemented with the most current publicly-available GIS data from USGS, New Hampshire GRANIT, and the Vermont Center for Geographic Information, including hydrography, transportation and transmission infrastructure features, and aerial imagery. Furthermore, the Licensee acquired and developed a series of data sets, including high resolution LiDAR imagery (taken between April 29, 2013 and May 7, 2013) and LiDAR-derived topographic data that was interpolated for development of the contour-based portions of the Project Boundary.

EXHIBIT G SHEET 10 OF 18

Great River Hydro, LLC
Bellows Falls Project-No.1855

1 inch = 400 feet 1:4,800

Legend

Flowage Rights	Project Boundary	Dam/Bridge	Water Bodies	Transmission Line	Cheshire County County Name
Fee Ownership	100 Turning Point <i>(See Project Boundary table for Turning Point metes and Bounds)</i>	Project Recreation Area	Stream or River	State Line	River Rd/RIVER RD Street Name
Parcel ID	Tie Line	Non-Project Recreation Area	Roads	Town Boundaries	Meadow Brook Brook/Stream Name
		Reference Point	Railroad	Waipole Town Name	

SEWALL
JWS REFERENCE: 83662T

BY James W. Murray, PLS ME 2296 Date 4/26/2017

SURVEYOR'S STATEMENT:

I hereby state that the Project Boundary delineation for the Bellows Falls Project (FERC #P-1855) as shown on this Exhibit "G" drawing was developed within reasonable accuracies as required in 18 CFR 4.41, geographically positioned in reference to USGS quadrangle mapping within ±40 feet, and adjusted and/or related to best fit the USGS quadrangle map features and other supplemental data listed as item 5 under "Notes". This Exhibit "G" is not a boundary survey; no field survey or field verification was conducted. Approximate bearings and distances shown were generated using mapping software and do not represent dimensions from deeds or plans. The Project Boundary and property interests depicted on this drawing should not be used for purposes of developing property boundary descriptions.



N = 15740344.218
E = 2326408.385

N = 15737817.404
E = 2336142.374


N = 15733781.838
E = 2326234.499

Springfield
Windsor County

Charlestown
Sullivan County

Legend

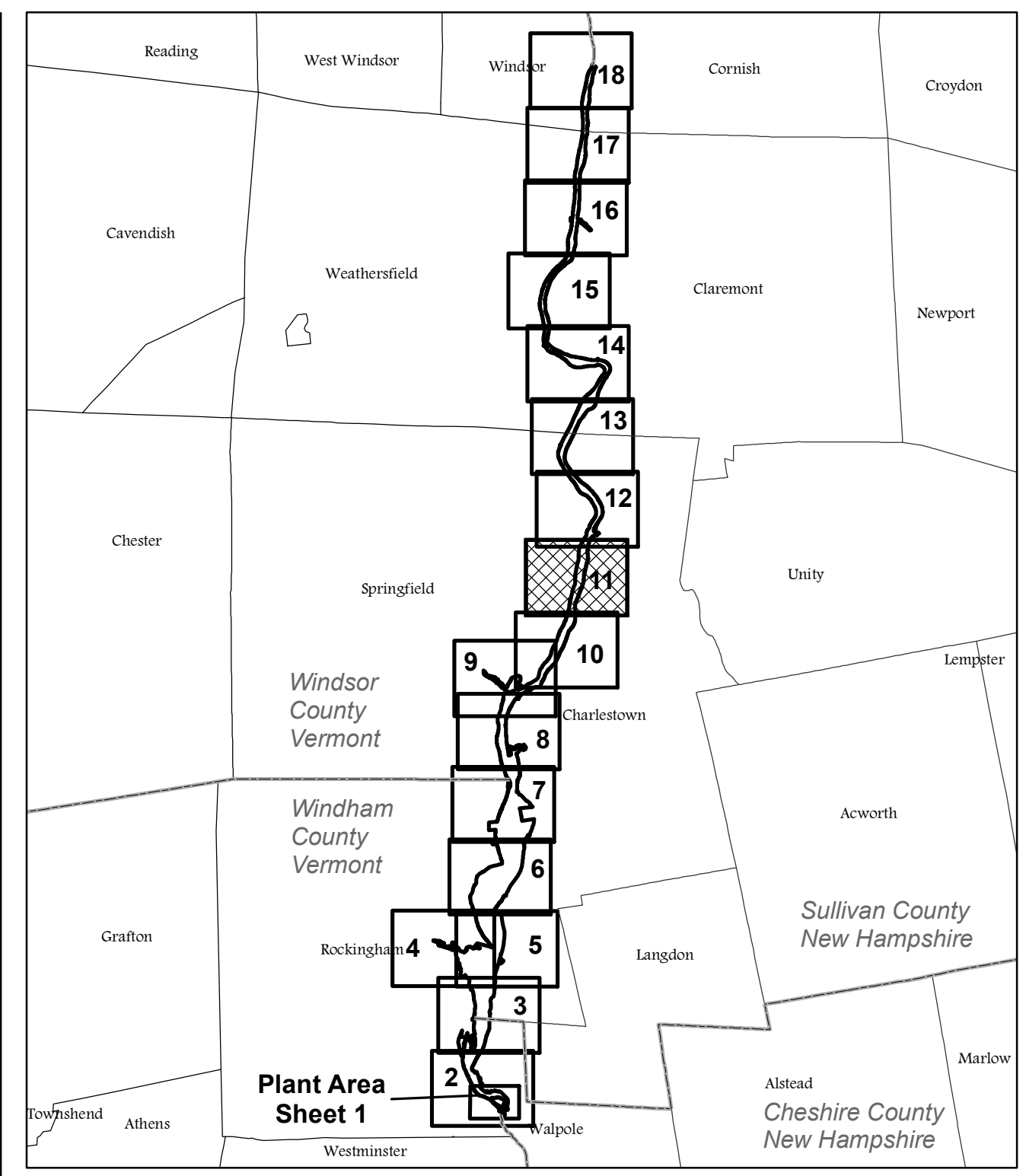
Flowage Rights	Project Boundary	Dam/Bridge	Water Bodies	Transmission Line	Cheshire County	County Name
Fee Ownership	100 Turning Point <i>(See Project Boundary table for Turning Point metes and Bounds)</i>	Project Recreation Area	Stream or River	State Line	River Rd/RIVER RD	Street Name
BF 120 Parcel ID	Tie Line	Non-Project Recreation Area	Roads	Town Boundaries	Meadow Brook	Brook/Stream Name
		Reference Point	Railroad	Town Name		



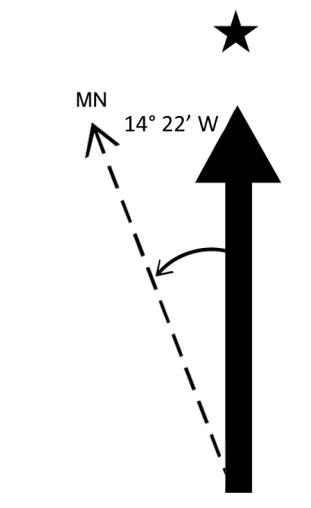
BY James W. Murray, PLS ME 2296
Date 4/26/2017

SURVEYOR'S STATEMENT:

I hereby state that the Project Boundary delineation for the Bellows Falls Project (FERC #P-1855) as shown on this Exhibit "G" drawing was developed within reasonable accuracies as required in 18 CFR 4.41, geographically positioned in reference to USGS quadrangle mapping within ±40 feet, and adjusted and/or related to best fit the USGS quadrangle map features and other supplemental data listed as item 5 under "Notes". This Exhibit "G" is not a boundary survey; no field survey or field verification was conducted. Approximate bearings and distances shown were generated using mapping software and do not represent dimensions from deeds or plans. The Project Boundary and property interests depicted on this drawing should not be used for purposes of developing property boundary descriptions.



Index Not to Scale



Map Projection:
UTM Zone 18N, NAD 83 feet
Vertical Datum:
NGVD 1929

Notes:

- 1) The Licensee possesses all necessary land rights for operation and maintenance of the Project. The property lines and the limits of the flowage rights are shown for geographical purposes only, and are based upon historic project maps and Licensee's records, tax assessor's information, and deeds and plans of record. Reference should be made to the specific title information for precise descriptions of each tract.
- 2) The Project Boundary generally follows the outside lines of Licensee's fee-owned land and otherwise to the elevation of the impoundment's inundation limit at normal operation where the Licensee holds flowage rights. However, the exact location of a line delineating the outside limits of such flowage rights cannot be precisely determined since it changes under varying stream flow, ice, and other conditions. The 292 foot contour line is utilized for depicting that inundation limit elevation for the purposes of this Exhibit "G". Below the Bellows Falls Dam, the Project Boundary follows the shoreline around the Licensee's fee-owned property (including islands), depicted as the 233-foot contour line for the purposes of this Exhibit "G".
- 3) Existing Project recreation facilities, including private access roads, are wholly contained within the Project Boundary.
- 4) The state boundary is depicted here for reference only. The actual state boundary is "along the western side of the [Connecticut] River at low water mark." See U.S. Supreme Court 290 U.S. 579 for details.
- 5) Available USGS quadrangle information was supplemented with most current publicly-available GIS data from USGS, New Hampshire GRANIT, and the Vermont Center for Geographic Information, including hydrography, transportation and transmission infrastructure features, and aerial imagery. Furthermore, the Licensee acquired and developed a series of data sets, including high resolution LiDAR imagery (taken between April 29, 2013 and May 7, 2013) and LiDAR-derived topographic data that was interpolated for development of the contour-based portions of the Project Boundary.

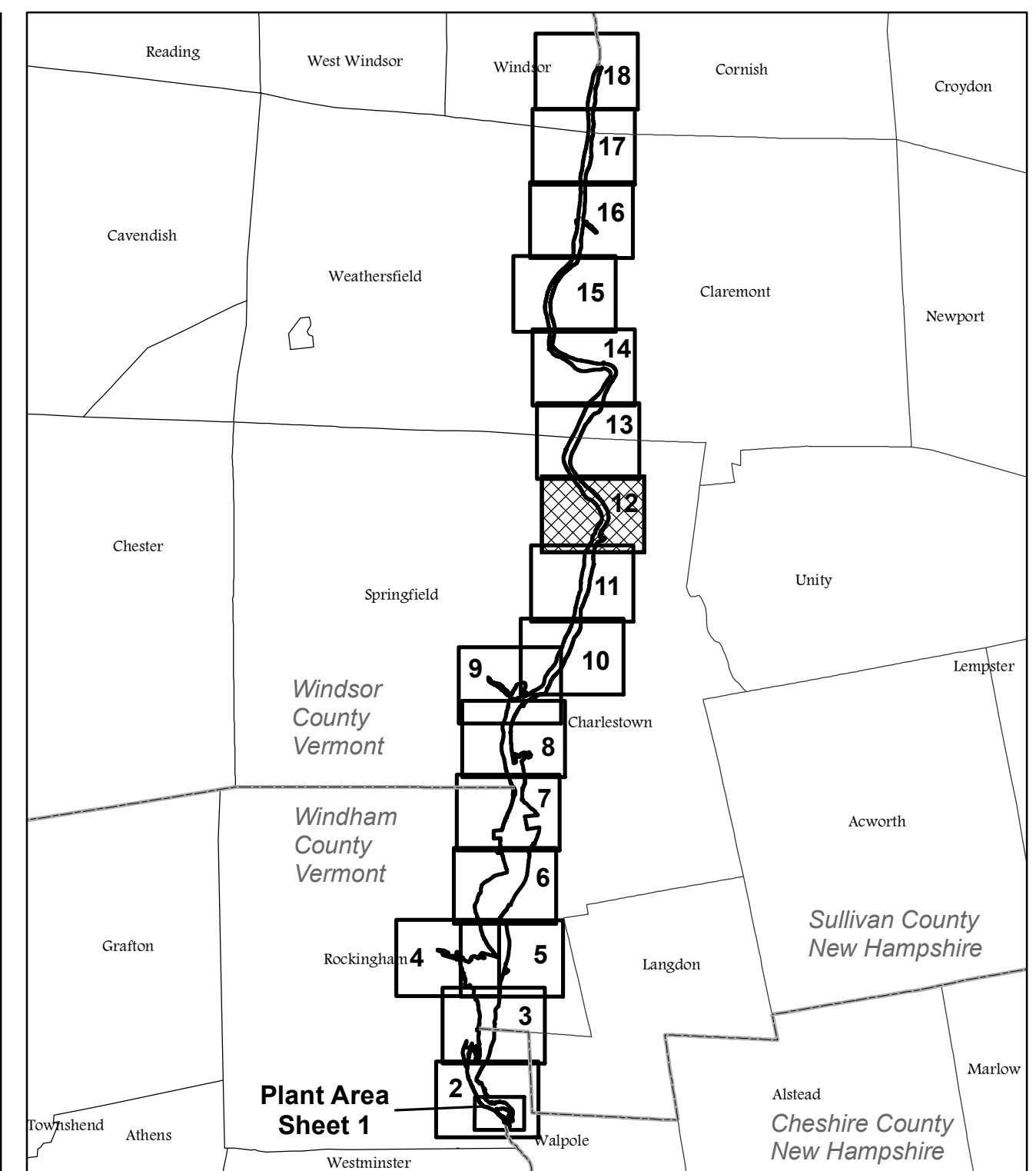
EXHIBIT G SHEET 11 OF 18

Great River Hydro, LLC
Bellows Falls Project-No.1855

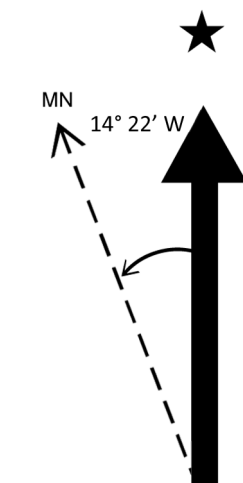


1 inch = 400 feet 1:4,800





Index Not to Scale



Map Projection:
UTM Zone 18N, NAD 83 feet

Vertical Datum:
NGVD 1929

Notes:

- 1) The Licensee possesses all necessary land rights for operation and maintenance of the Project. The property lines and the limits of the flowage rights are shown for geographical purposes only, and are based upon historic project maps and Licensee's records, tax assessor's information, and deeds and plans of record. Reference should be made to the specific title information for precise descriptions of each tract.
- 2) The Project Boundary generally follows the outside lines of Licensee's fee-owned land and otherwise to the elevation of the impoundment's inundation limit at normal operation where the Licensee holds flowage rights. However, the exact location of a line delineating the outside limits of such flowage rights cannot be precisely determined since it changes under varying stream flow, ice, and other conditions. The 292 foot contour line is utilized for depicting that inundation limit elevation for the purposes of this Exhibit "G". Below the Bellows Falls Dam, the Project Boundary follows the shoreline around the Licensee's fee-owned property (including islands), depicted as the 233-foot contour line for the purposes of this Exhibit "G".
- 3) Existing Project recreation facilities, including private access roads, are wholly contained within the Project Boundary.
- 4) The state boundary is depicted here for reference only. The actual state boundary is "along the western side of the [Connecticut] River at low water mark." See U.S. Supreme Court 290 U.S. 579 for details.
- 5) Available USGS quadrangle information was supplemented with most current publicly-available GIS data from USGS, New Hampshire GRANIT, and the Vermont Center for Geographic Information, including hydrography, transportation and transmission infrastructure features, and aerial imagery. Furthermore, the Licensee acquired and developed a series of data sets, including high resolution LiDAR imagery (taken between April 29, 2013 and May 7, 2013) and LiDAR-derived topographic data that was interpolated for development of the contour-based portions of the Project Boundary.


EXHIBIT G SHEET 12 OF 18

Great River Hydro, LLC
Bellows Falls Project-No.1855

1 inch = 400 feet 1:4,800

Legend

Flowage Rights	Project Boundary	Dam/Bridge	Water Bodies	Transmission Line	Cheshire County	County Name
Fee Ownership	Turning Point <i>(See Project Boundary table for Turning Point metes and Bounds)</i>	Project Recreation Area	Stream or River	State Line	River Rd/RIVER RD	Street Name
BF 120 Parcel ID	Tie Line	Non-Project Recreation Area	Roads	Town Boundaries	Meadow Brook	Brook/Stream Name
		Reference Point	Railroad	Water		

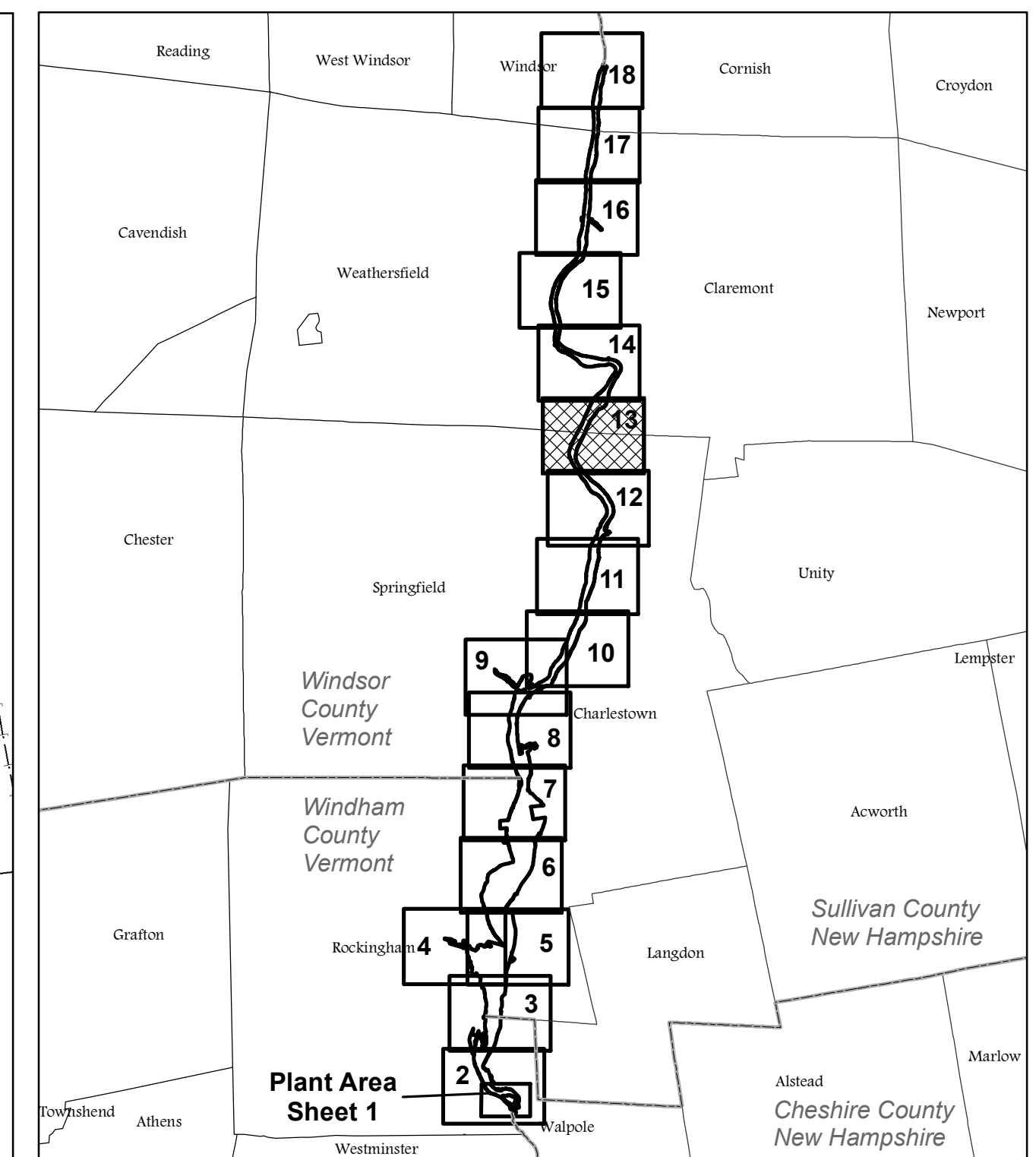


BY James W. Murray, PLS ME 2296
Date 4/26/2017

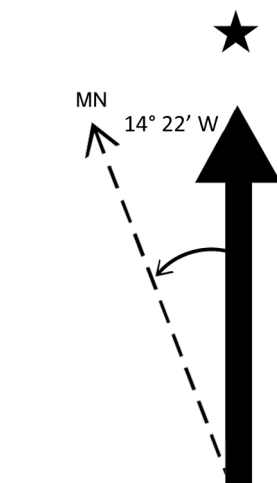
SURVEYOR'S STATEMENT:

I hereby state that the Project Boundary delineation for the Bellows Falls Project (FERC #P-1855) as shown on this Exhibit "G" drawing was developed within reasonable accuracies as required in 18 CFR 4.41, geographically positioned in reference to USGS quadrangle mapping within ±40 feet, and adjusted and/or related to best fit the USGS quadrangle map features and other supplemental data listed as item 5 under "Notes". This Exhibit "G" is not a boundary survey; no field survey or field verification was conducted. Approximate bearings and distances shown were generated using mapping software and do not represent dimensions from deeds or plans. The Project Boundary and property interests depicted on this drawing should not be used for purposes of developing property boundary descriptions.





Index Not to Scale



Map Projection:
UTM Zone 18N, NAD 83 feet

Vertical Datum:
NGVD 1929

Notes:

- 1) The Licensee possesses all necessary land rights for operation and maintenance of the Project. The property lines and the limits of the flowage rights are shown for geographical purposes only, and are based upon historic project maps and Licensee's records, tax assessor's information, and deeds and plans of record. Reference should be made to the specific title information for precise descriptions of each tract.
- 2) The Project Boundary generally follows the outside lines of Licensee's fee-owned land and otherwise to the elevation of the impoundment's inundation limit at normal operation where the Licensee holds flowage rights. However, the exact location of a line delineating the outside limits of such flowage rights cannot be precisely determined since it changes under varying stream flow, ice, and other conditions. The 292 foot contour line is utilized for depicting that inundation limit elevation for the purposes of this Exhibit "G". Below the Bellows Falls Dam, the Project Boundary follows the shoreline around the Licensee's fee-owned property (including islands), depicted as the 233-foot contour line for the purposes of this Exhibit "G".
- 3) Existing Project recreation facilities, including private access roads, are wholly contained within the Project Boundary.
- 4) The state boundary is depicted here for reference only. The actual state boundary is "along the western side of the [Connecticut] River at low water mark." See U.S. Supreme Court 290 U.S. 579 for details.
- 5) Available USGS quadrangle information was supplemented with most current publicly-available GIS data from USGS, New Hampshire GRANIT, and the Vermont Center for Geographic Information, including hydrography, transportation and transmission infrastructure features, and aerial imagery. Furthermore, the Licensee acquired and developed a series of data sets, including high resolution LiDAR imagery (taken between April 29, 2013 and May 7, 2013) and LiDAR-derived topographic data that was interpolated for development of the contour-based portions of the Project Boundary.

EXHIBIT G **SHEET 13 OF 18**

Great River Hydro, LLC
Bellows Falls Project-No.1855

1 inch = 400 feet 1:4,800

Legend

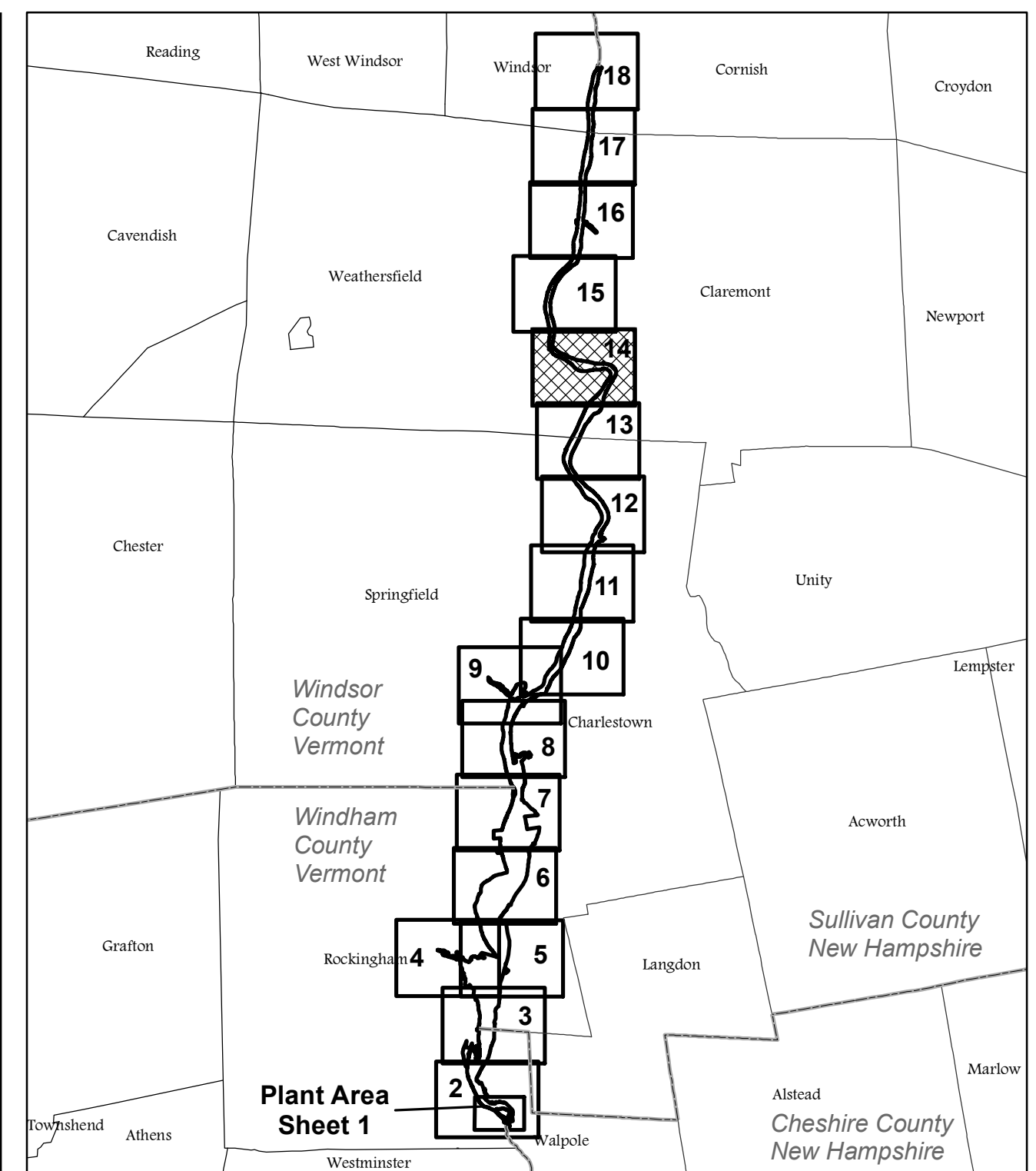
Ownership	Project Boundary	Dam/Bridge	Water Bodies	Transmission Line	<i>Cheshire County</i> County Name
Flowage Rights	100 Turning Point <small>(See Project Boundary table for Turning Point metes and Bounds)</small>	Project Recreation Area	Stream or River	State Line	River Rd/RIVER RD Street Name
Fee Ownership	Tie Line	Non-Project Recreation Area	Roads	Town Boundaries	<i>Meadow Brook</i> Brook/Stream Name
BF 120 Parcel ID		Reference Point	Railroad	Town Name	



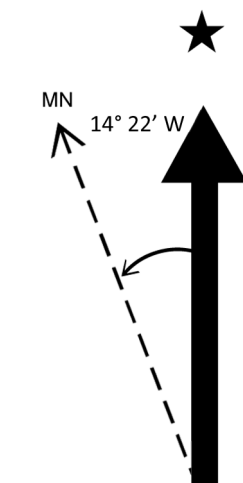
BY 4/26/2017
James W. Murray, PLS ME 2296 Date

SURVEYOR'S STATEMENT:
I hereby state that the Project Boundary delineation for the Bellows Falls Project (FERC #P-1855) as shown on this Exhibit "G" drawing was developed within reasonable accuracies as required in 18 CFR 4.41, geographically positioned in reference to USGS quadrangle mapping within ±40 feet, and adjusted and/or related to best fit the USGS quadrangle map features and other supplemental data listed as item 5 under "Notes". This Exhibit "G" is not a boundary survey; no field survey or field verification was conducted. Approximate bearings and distances shown were generated using mapping software and do not represent dimensions from deeds or plans. The Project Boundary and property interests depicted on this drawing should not be used for purposes of developing property boundary descriptions.





Index Not to Scale



Map Projection:
UTM Zone 18N, NAD 83 feet

Vertical Datum:
NGVD 1929

- Notes:
- 1) The Licensee possesses all necessary land rights for operation and maintenance of the Project. The property lines and the limits of the flowage rights are shown for geographical purposes only, and are based upon historic project maps and Licensee's records, tax assessor's information, and deeds and plans of record. Reference should be made to the specific title information for precise descriptions of each tract.
 - 2) The Project Boundary generally follows the outside lines of Licensee's fee-owned land and otherwise to the elevation of the impoundment's inundation limit at normal operation where the Licensee holds flowage rights. However, the exact location of a line delineating the outside limits of such flowage rights cannot be precisely determined since it changes under varying stream flow, ice, and other conditions. The 292 foot contour line is utilized for depicting that inundation limit elevation for the purposes of this Exhibit "G". Below the Bellows Falls Dam, the Project Boundary follows the shoreline around the Licensee's fee-owned property (including islands), depicted as the 233-foot contour line for the purposes of this Exhibit "G".
 - 3) Existing Project recreation facilities, including private access roads, are wholly contained within the Project Boundary.
 - 4) The state boundary is depicted here for reference only. The actual state boundary is "along the western side of the [Connecticut] River at low water mark." See U.S. Supreme Court 290 U.S. 579 for details.
 - 5) Available USGS quadrangle information was supplemented with the most current publicly-available GIS data from USGS, New Hampshire GRANIT, and the Vermont Center for Geographic Information, including hydrography, transportation and transmission infrastructure features, and aerial imagery. Furthermore, the Licensee acquired and developed a series of data sets, including high resolution LiDAR imagery (taken between April 29, 2013 and May 7, 2013) and LiDAR-derived topographic data that was interpolated for development of the contour-based portions of the Project Boundary.

EXHIBIT G SHEET 14 OF 18

Great River Hydro, LLC
Bellows Falls Project-No.1855

1 inch = 400 feet 1:4,800

Legend

- | | | | | | | |
|------------------|---|-----------------------------|-----------------|-------------------|-------------------|-------------------|
| Flowage Rights | Project Boundary | Dam/Bridge | Water Bodies | Transmission Line | Cheshire County | County Name |
| Fee Ownership | 100 Turning Point
<i>(See Project Boundary table for Turning Point metes and Bounds)</i> | Project Recreation Area | Stream or River | State Line | River Rd/RIVER RD | Street Name |
| BF 120 Parcel ID | Tie Line | Non-Project Recreation Area | Roads | Town Boundaries | Meadow Brook | Brook/Stream Name |
| | | Reference Point | Railroad | Town Name | | |

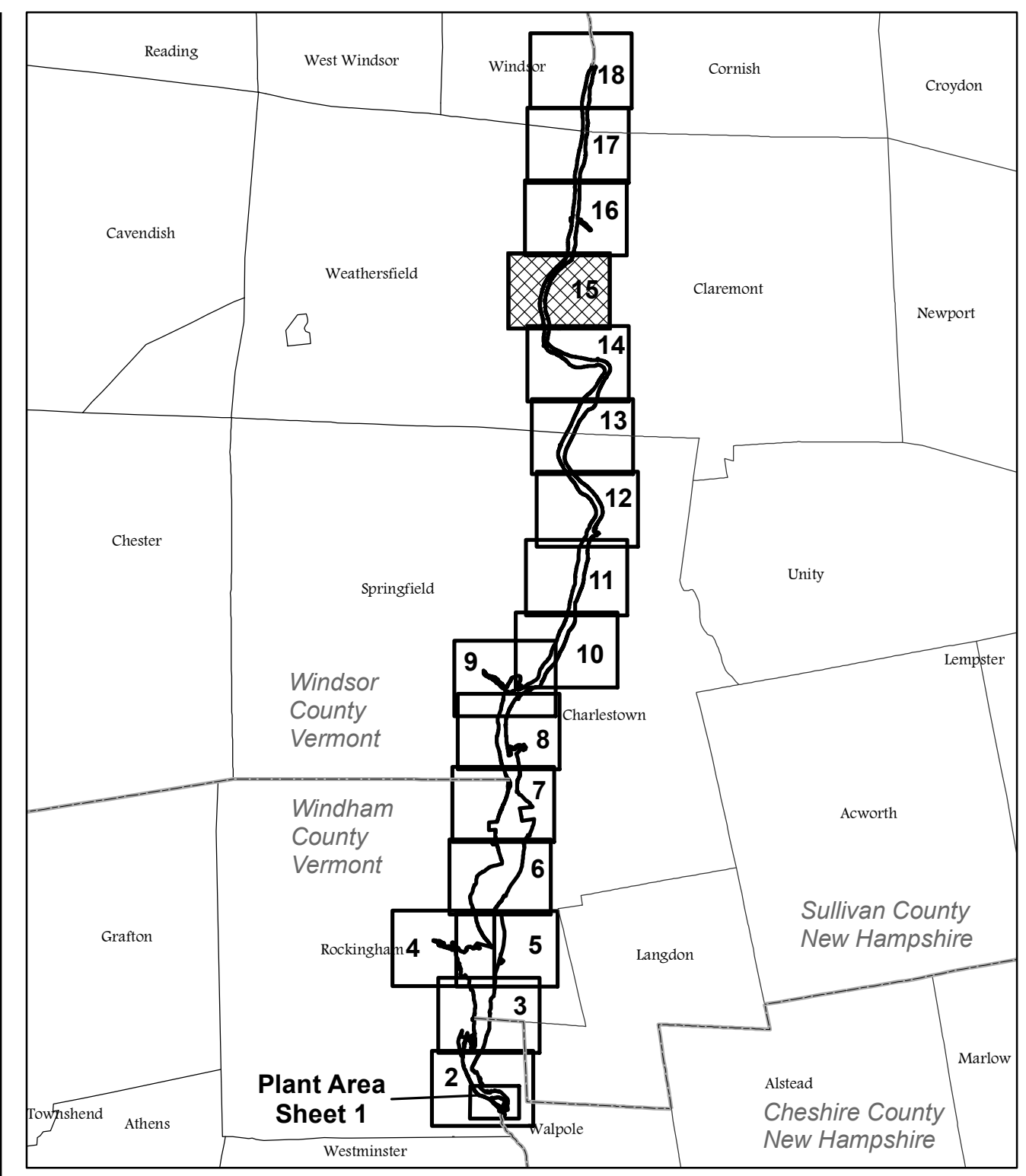


BY James W. Murray, PLS ME 2296 Date 4/26/2017

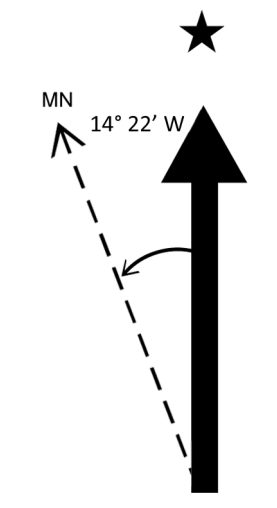
SURVEYOR'S STATEMENT:

I hereby state that the Project Boundary delineation for the Bellows Falls Project (FERC #P-1855) as shown on this Exhibit "G" drawing was developed within reasonable accuracies as required in 18 CFR 4.41, geographically positioned in reference to USGS quadrangle mapping within ±40 feet, and adjusted and/or related to best fit the USGS quadrangle map features and other supplemental data listed as item 5 under "Notes". This Exhibit "G" is not a boundary survey; no field survey or field verification was conducted. Approximate bearings and distances shown were generated using mapping software and do not represent dimensions from deeds or plans. The Project Boundary and property interests depicted on this drawing should not be used for purposes of developing property boundary descriptions.





Index Not to Scale



Map Projection:
UTM Zone 18N, NAD 83 feet

Vertical Datum:
NGVD 1929

- Notes:
- 1) The Licensee possesses all necessary land rights for operation and maintenance of the Project. The property lines and the limits of the flowage rights are shown for geographical purposes only, and are based upon historic project maps and Licensee's records, tax assessor's information, and deeds and plans of record. Reference should be made to the specific title information for precise descriptions of each tract.
 - 2) The Project Boundary generally follows the outside lines of Licensee's fee-owned land and otherwise to the elevation of the impoundment's inundation limit at normal operation where the Licensee holds flowage rights. However, the exact location of a line delineating the outside limits of such flowage rights cannot be precisely determined since it changes under varying stream flow, ice, and other conditions. The 292 foot contour line is utilized for depicting that inundation limit elevation for the purposes of this Exhibit "G". Below the Bellows Falls Dam, the Project Boundary follows the shoreline around the Licensee's fee-owned property (including islands), depicted as the 233-foot contour line for the purposes of this Exhibit "G".
 - 3) Existing Project recreation facilities, including private access roads, are wholly contained within the Project Boundary.
 - 4) The state boundary is depicted here for reference only. The actual state boundary is "along the western side of the [Connecticut] River at low water mark." See U.S. Supreme Court 290 U.S. 579 for details.
 - 5) Available USGS quadrangle information was supplemented with most current publicly-available GIS data from USGS, New Hampshire GRANIT, and the Vermont Center for Geographic Information, including hydrography, transportation and transmission infrastructure features, and aerial imagery. Furthermore, the Licensee acquired and developed a series of data sets, including high resolution LiDAR imagery (taken between April 29, 2013 and May 7, 2013) and LiDAR-derived topographic data that was interpolated for development of the contour-based portions of the Project Boundary.

EXHIBIT G SHEET 15 OF 18

Great River Hydro, LLC
Bellows Falls Project-No.1855

1 inch = 400 feet 1:4,800

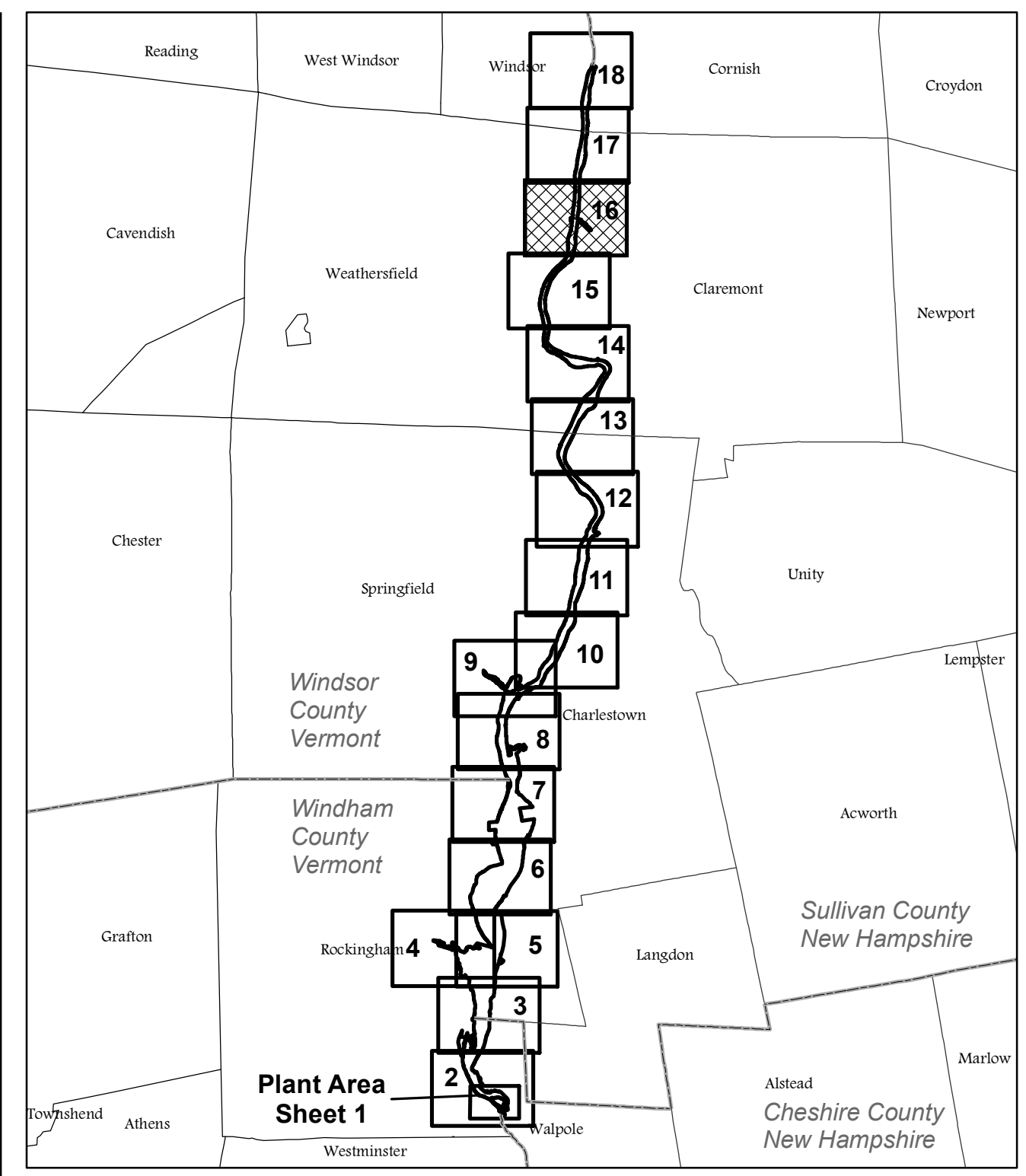
Ownership		Project Boundary	Dam/Bridge	Water Bodies	Transmission Line	Cheshire County	County Name
Flowage Rights	100 Turning Point <i>(See Project Boundary table for Turning Point metes and Bounds)</i>	Project Recreation Area	Stream or River	State Line	Town Boundaries	River Rd/RIVER RD	Street Name
Fee Ownership	Tie Line	Non-Project Recreation Area	Roads	Town Name	Railroad	Meadow Brook	Brook/Stream Name
BF 120 Parcel ID		Reference Point					

SURVEYOR'S STATEMENT:

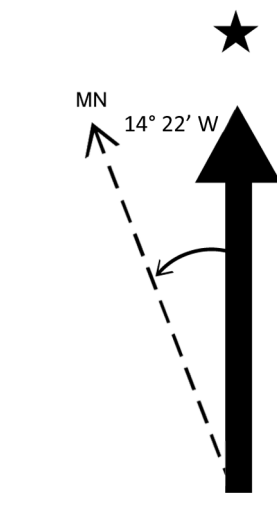
I hereby state that the Project Boundary delineation for the Bellows Falls Project (FERC #P-1855) as shown on this Exhibit "G" drawing was developed within reasonable accuracies as required in 18 CFR 4.41, geographically positioned in reference to USGS quadrangle mapping within ±40 feet, and adjusted and/or related to best fit the USGS quadrangle map features and other supplemental data listed as item 5 under "Notes". This Exhibit "G" is not a boundary survey; no field survey or field verification was conducted. Approximate bearings and distances shown were generated using mapping software and do not represent dimensions from deeds or plans. The Project Boundary and property interests depicted on this drawing should not be used for purposes of developing property boundary descriptions.

BY: James W. Murray, PLS ME 2296 4/26/2017
Date





Index Not to Scale



Map Projection:
UTM Zone 18N, NAD 83 feet
Vertical Datum:
NGVD 1929

- Notes:
- 1) The Licensee possesses all necessary land rights for operation and maintenance of the Project. The property lines and the limits of the flowage rights are shown for geographical purposes only, and are based upon historic project maps and Licensee's records, tax assessor's information, and deeds and plans of record. Reference should be made to the specific title information for precise descriptions of each tract.
 - 2) The Project Boundary generally follows the outside lines of Licensee's fee-owned land and otherwise to the elevation of the impoundment's inundation limit at normal operation where the Licensee holds flowage rights. However, the exact location of a line delineating the outside limits of such flowage rights cannot be precisely determined since it changes under varying stream flow, ice, and other conditions. The 292 foot contour line is utilized for depicting that inundation limit elevation for the purposes of this Exhibit "G". Below the Bellows Falls Dam, the Project Boundary follows the shoreline around the Licensee's fee-owned property (including islands), depicted as the 233-foot contour line for the purposes of this Exhibit "G".
 - 3) Existing Project recreation facilities, including private access roads, are wholly contained within the Project Boundary.
 - 4) The state boundary is depicted here for reference only. The actual state boundary is "along the western side of the [Connecticut] River at low water mark." See U.S. Supreme Court 290 U.S. 579 for details.
 - 5) Available USGS quadrangle information was supplemented with most current publicly-available GIS data from USGS, New Hampshire GRANIT, and the Vermont Center for Geographic Information, including hydrography, transportation and transmission infrastructure features, and aerial imagery. Furthermore, the Licensee acquired and developed a series of data sets, including high resolution LiDAR imagery (taken between April 29, 2013 and May 7, 2013) and LiDAR-derived topographic data that was interpolated for development of the contour-based portions of the Project Boundary.


EXHIBIT G **SHEET 16 OF 18**

Great River Hydro, LLC
Bellows Falls Project-No.1855

1 inch = 400 feet 1:4,800

Legend

Flowage Rights	Project Boundary	Dam/Bridge	Water Bodies	Transmission Line	Cheshire County	County Name
Fee Ownership	100 Turning Point <small>(See Project Boundary table for Turning Point metes and Bounds)</small>	Project Recreation Area	Stream or River	State Line	River Rd/RIVER RD	Street Name
BF 120 Parcel ID	Tie Line	Non-Project Recreation Area	Roads	Town Boundaries	Meadow Brook	Brook/Stream Name
		Reference Point	Railroad	Waipole		Town Name

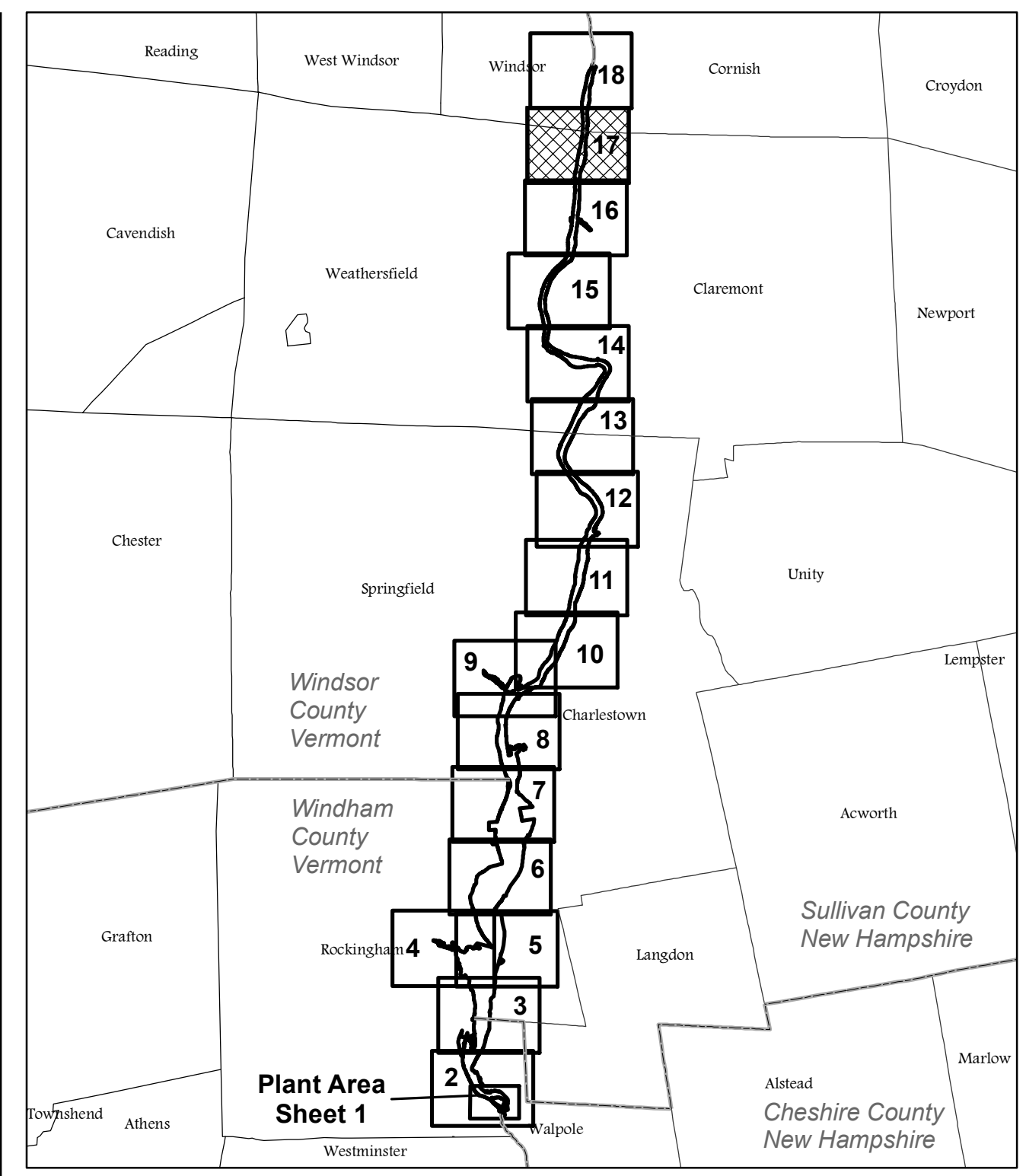


BY James W. Murray, PLS ME 2296
Date 4/26/2017

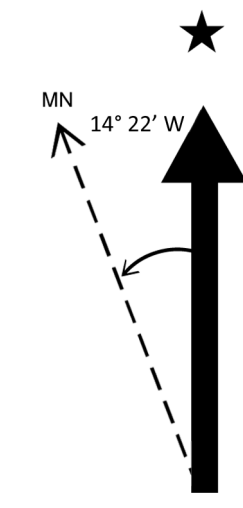
SURVEYOR'S STATEMENT:

I hereby state that the Project Boundary delineation for the Bellows Falls Project (FERC #P-1855) as shown on this Exhibit "G" drawing was developed within reasonable accuracies as required in 18 CFR 4.41, geographically positioned in reference to USGS quadrangle mapping within ±40 feet, and adjusted and/or related to best fit the USGS quadrangle map features and other supplemental data listed as item 5 under "Notes". This Exhibit "G" is not a boundary survey; no field survey or field verification was conducted. Approximate bearings and distances shown were generated using mapping software and do not represent dimensions from deeds or plans. The Project Boundary and property interests depicted on this drawing should not be used for purposes of developing property boundary descriptions.





Index Not to Scale



Map Projection:
UTM Zone 18N, NAD 83 feet

Vertical Datum:
NGVD 1929

N = 15785127.059
E = 2336250.805

N = 15788175.440
E = 2326536.016

N = 15782397.671
E = 2326235.591

- Notes:
- 1) The Licensee possesses all necessary land rights for operation and maintenance of the Project. The property lines and the limits of the flowage rights are shown for geographical purposes only, and are based upon historic project maps and Licensee's records, tax assessor's information, and deeds and plans of record. Reference should be made to the specific title information for precise descriptions of each tract.
 - 2) The Project Boundary generally follows the outside lines of Licensee's fee-owned land and otherwise to the elevation of the impoundment's inundation limit at normal operation where the Licensee holds flowage rights. However, the exact location of a line delineating the outside limits of such flowage rights cannot be precisely determined since it changes under varying stream flow, ice, and other conditions. The 292 foot contour line is utilized for depicting that inundation limit elevation for the purposes of this Exhibit "G". Below the Bellows Falls Dam, the Project Boundary follows the shoreline around the Licensee's fee-owned property (including islands), depicted as the 233-foot contour line for the purposes of this Exhibit "G".
 - 3) Existing Project recreation facilities, including private access roads, are wholly contained within the Project Boundary.
 - 4) The state boundary is depicted here for reference only. The actual state boundary is "along the western side of the [Connecticut] River at low water mark." See U.S. Supreme Court 290 U.S. 579 for details.
 - 5) Available USGS quadrangle information was supplemented with most current publicly-available GIS data from USGS, New Hampshire GRANIT, and the Vermont Center for Geographic Information, including hydrography, transportation and transmission infrastructure features, and aerial imagery. Furthermore, the Licensee acquired and developed a series of data sets, including high resolution LiDAR imagery (taken between April 29, 2013 and May 7, 2013) and LiDAR-derived topographic data that was interpolated for development of the contour-based portions of the Project Boundary.

EXHIBIT G **SHEET 17 OF 18**

Great River Hydro, LLC
Bellows Falls Project-No.1855

1 inch = 400 feet 1:4,800

Legend

Flowage Rights	Project Boundary	Dam/Bridge	Water Bodies	Transmission Line	Cheshire County	County Name
Fee Ownership	100 Turning Point <small>(See Project Boundary table for Turning Point metes and Bounds)</small>	Project Recreation Area	Stream or River	State Line	River Rd/RIVER RD	Street Name
BF 120 Parcel ID	Tie Line	Non-Project Recreation Area	Roads	Town Boundaries	Meadow Brook	Brook/Stream Name
		Reference Point	Railroad	Town Name		

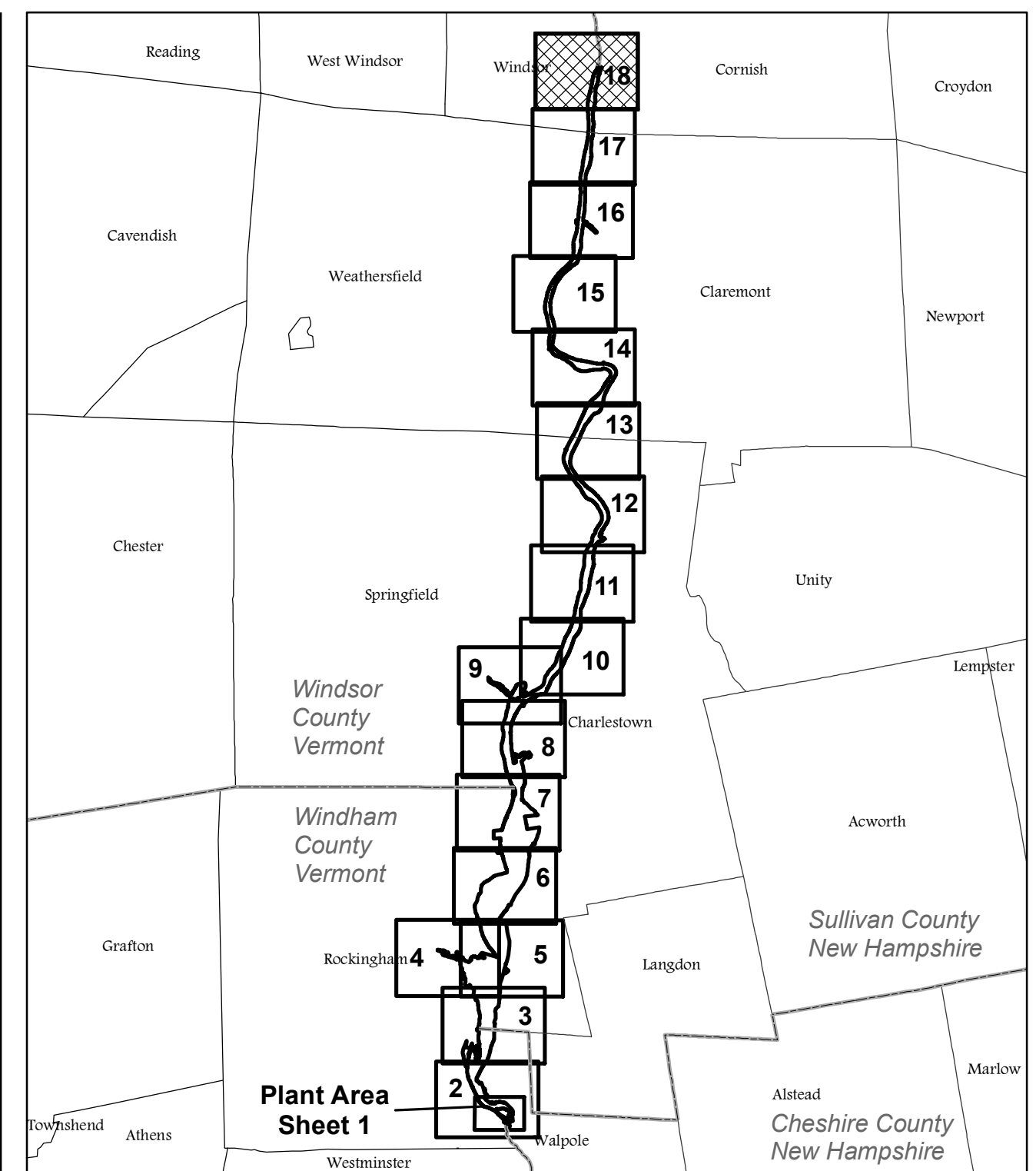


BY 4/26/2017
James W. Murray, PLS ME 2296 Date

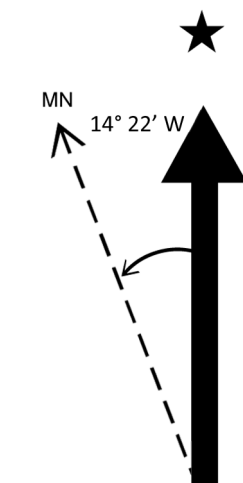
SURVEYOR'S STATEMENT:

I hereby state that the Project Boundary delineation for the Bellows Falls Project (FERC #P-1855) as shown on this Exhibit "G" drawing was developed within reasonable accuracies as required in 18 CFR 4.41, geographically positioned in reference to USGS quadrangle mapping within ±40 feet, and adjusted and/or related to best fit the USGS quadrangle map features and other supplemental data listed as item 5 under "Notes". This Exhibit "G" is not a boundary survey; no field survey or field verification was conducted. Approximate bearings and distances shown were generated using mapping software and do not represent dimensions from deeds or plans. The Project Boundary and property interests depicted on this drawing should not be used for purposes of developing property boundary descriptions.





Index Not to Scale



Map Projection:
UTM Zone 18N, NAD 83 feet

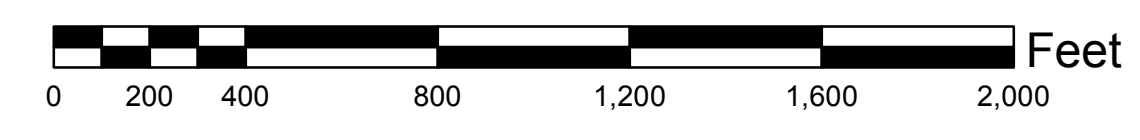
Vertical Datum:
NGVD 1929

Notes:

- 1) The Licensee possesses all necessary land rights for operation and maintenance of the Project. The property lines and the limits of the flowage rights are shown for geographical purposes only, and are based upon historic project maps and Licensee's records, tax assessor's information, and deeds and plans of record. Reference should be made to the specific title information for precise descriptions of each tract.
- 2) The Project Boundary generally follows the outside lines of Licensee's fee-owned land and otherwise to the elevation of the impoundment's inundation limit at normal operation where the Licensee holds flowage rights. However, the exact location of a line delineating the outside limits of such flowage rights cannot be precisely determined since it changes under varying stream flow, ice, and other conditions. The 292 foot contour line is utilized for depicting that inundation limit elevation for the purposes of this Exhibit "G". Below the Bellows Falls Dam, the Project Boundary follows the shoreline around the Licensee's fee-owned property (including islands), depicted as the 233-foot contour line for the purposes of this Exhibit "G".
- 3) Existing Project recreation facilities, including private access roads, are wholly contained within the Project Boundary.
- 4) The state boundary is depicted here for reference only. The actual state boundary is "along the western side of the [Connecticut] River at low water mark." See U.S. Supreme Court 290 U.S. 579 for details.
- 5) Available USGS quadrangle information was supplemented with the most current publicly-available GIS data from USGS, New Hampshire GRANIT, and the Vermont Center for Geographic Information, including hydrography, transportation and transmission infrastructure features, and aerial imagery. Furthermore, the Licensee acquired and developed a series of data sets, including high resolution LiDAR imagery (taken between April 29, 2013 and May 7, 2013) and LiDAR-derived topographic data that was interpolated for development of the contour-based portions of the Project Boundary.

EXHIBIT G SHEET 18 OF 18


Great River Hydro, LLC
Bellows Falls Project-No.1855



1 inch = 400 feet 1:4,800

Legend

Ownership	Project Boundary	Dam/Bridge	Water Bodies	Transmission Line	Cheshire County	County Name
Flowage Rights	Turning Point (See Project Boundary table for Turning Point metes and Bounds)	Project Recreation Area	Stream or River	State Line	River Rd/RIVER RD	Street Name
Fee Ownership	Tie Line	Non-Project Recreation Area	Roads	Town Boundaries	Meadow Brook	Brook/Stream Name
BF 120 Parcel ID		Reference Point	Railroad	Town Name		



BY James W. Murray, PLS ME 2296
Date 4/26/2017

SURVEYOR'S STATEMENT:

I hereby state that the Project Boundary delineation for the Bellows Falls Project (FERC #P-1855) as shown on this Exhibit "G" drawing was developed within reasonable accuracies as required in 18 CFR 4.41, geographically positioned in reference to USGS quadrangle mapping within ±40 feet, and adjusted and/or related to best fit the USGS quadrangle map features and other supplemental data listed as item 5 under "Notes". This Exhibit "G" is not a boundary survey; no field survey or field verification was conducted. Approximate bearings and distances shown were generated using mapping software and do not represent dimensions from deeds or plans. The Project Boundary and property interests depicted on this drawing should not be used for purposes of developing property boundary descriptions.

