

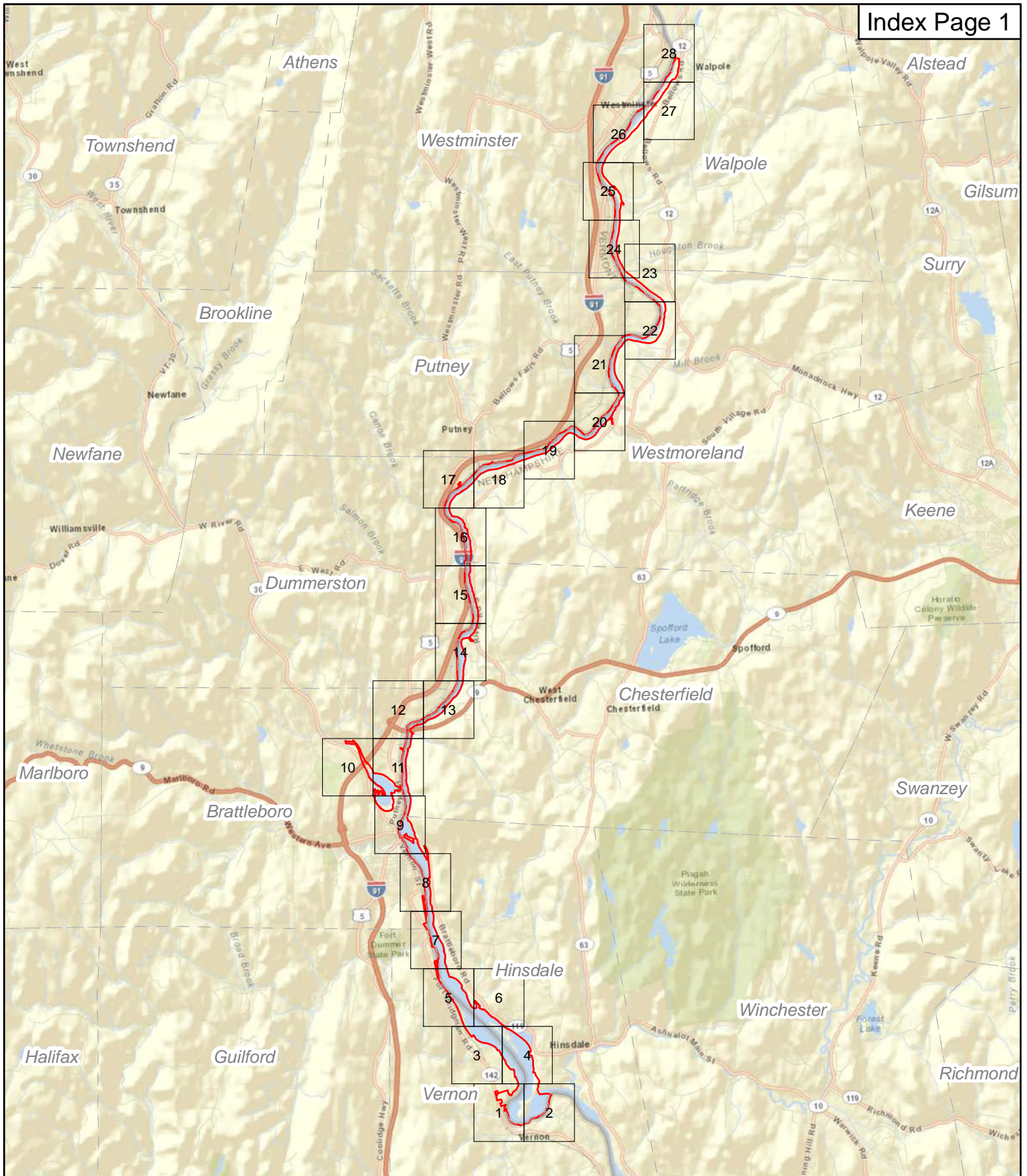
Legend

- | | |
|--------------------|-----------------------------------|
| ● Recreation Site | TransCanada Land Ownership |
| □ Project Boundary | □ Fee Ownership |
| □ Town Boundary | □ Flowage Rights |

TransCanada Hydro Northeast Inc.
Vernon Project (No. 1904)


TransCanada Recreation Sites & Land Ownership

Prepared by Normandeau Team (3-21-13)



Legend

- Project Boundary
- Town Boundary
- Map Book Page



TransCanada
Hydro Northeast Inc.
Vernon Project (No. 1904)
Erosion and Soils

Prepared by
Normandeau Team
(3-19-13)

Soils Legend

107	RIPPOWAM-SACO COMPLEX
108	HADLEY SILT LOAM
109	LIMERICK SILT LOAM
10A	AGAWAM VERY FINE SANDY LOAM, 0 TO 3 PERCENT SLOPES
10B	AGAWAM VERY FINE SANDY LOAM, 3 TO 8 PERCENT SLOPES
143D	MONADNOCK FINE SANDY LOAM, 15 TO 25 PERCENT SLOPES, VERY STONY
197	BOROHEMISTS, PONDED
1A	UNADILLA SILT LOAM, 0 TO 3 PERCENT SLOPES
1B	UNADILLA SILT LOAM, 3 TO 8 PERCENT SLOPES
1C	UNADILLA SILT LOAM, 8 TO 15 PERCENT SLOPES
1D	UNADILLA SILT LOAM, 15 TO 25 PERCENT SLOPES
1E	UDORTHENTS, STEEP
2	SUNCOOK LOAMY FINE SAND
20B	TUNBRIDGE-LYMAN FINE SANDY LOAMS, 3 TO 8 PERCENT SLOPES, VERY ROCKY
20C	TUNBRIDGE-LYMAN FINE SANDY LOAMS, 8 TO 15 PERCENT SLOPES, VERY ROCKY
20D	TUNBRIDGE-LYMAN FINE SANDY LOAMS, 15 TO 25 PERCENT SLOPES, VERY ROCKY
214	NAUMBURG LOAMY FINE SAND
21B	MARLOW FINE SANDY LOAM, 3 TO 8 PERCENT SLOPES
21C	MARLOW FINE SANDY LOAM, 8 TO 15 PERCENT SLOPES
22B	MARLOW FINE SANDY LOAM, 3 TO 8 PERCENT SLOPES, VERY STONY
22C	MARLOW FINE SANDY LOAM, 8 TO 15 PERCENT SLOPES, VERY STONY
22D	MARLOW FINE SANDY LOAM, 15 TO 25 PERCENT SLOPES, VERY STONY
23	ONDAWA FINE SANDY LOAM
230E	POOCHAM VERY FINE SANDY LOAM, 25 TO 70 PERCENT SLOPES
24	PODUNK FINE SANDY LOAM
24A	AGAWAM VERY FINE SANDY LOAM, 0 TO 3 PERCENT SLOPES
24B	AGAWAM VERY FINE SANDY LOAM, 3 TO 8 PERCENT SLOPES
24C	AGAWAM VERY FINE SANDY LOAM, 8 TO 15 PERCENT SLOPES
25B	WESTBURY FINE SANDY LOAM, 3 TO 8 PERCENT SLOPES
26A	WINDSOR LOAMY FINE SAND, 0 TO 3 PERCENT SLOPES
26B	WESTBURY FINE SANDY LOAM, 3 TO 8 PERCENT SLOPES, VERY STONY
26B	WINDSOR LOAMY FINE SAND, 3 TO 8 PERCENT SLOPES
26C	WESTBURY FINE SANDY LOAM, 8 TO 15 PERCENT SLOPES, VERY STONY
26C	WINDSOR LOAMY FINE SAND, 8 TO 15 PERCENT SLOPES
26E	WINDSOR LOAMY FINE SAND, 15 TO 50 PERCENT SLOPES
29	WALPOLE FINE SANDY LOAM

Soils Legend continued

295	GREENWOOD MUCKY PEAT
298	PITS, GRAVEL
299	UDORTHENTS, SMOOTHED
2A	BELGRADE SILT LOAM, 0 TO 3 PERCENT SLOPES
30A	UNADILLA VERY FINE SANDY LOAM, 0 TO 3 PERCENT SLOPES
30B	UNADILLA VERY FINE SANDY LOAM, 3 TO 8 PERCENT SLOPES
30C	UNADILLA VERY FINE SANDY LOAM, 8 TO 15 PERCENT SLOPES
31B	WILMINGTON VERY FINE SANDY LOAM, 2 TO 8 PERCENT SLOPES, VERY STONY
33	RUMNEY FINE SANDY LOAM
330B	BERNARDSTON SILT LOAM, 3 TO 8 PERCENT SLOPES
330C	BERNARDSTON SILT LOAM, 8 TO 15 PERCENT SLOPES
330D	BERNARDSTON SILT LOAM, 15 TO 25 PERCENT SLOPES
331C	BERNARDSTON SILT LOAM, 8 TO 15 PERCENT SLOPES, VERY STONY
331D	BERNARDSTON SILT LOAM, 15 TO 25 PERCENT SLOPES, VERY STONY
331E	BERNARDSTON SILT LOAM, 25 TO 50 PERCENT SLOPES, VERY STONY
334B	PITTSTOWN SILT LOAM, 3 TO 8 PERCENT SLOPES
334C	PITTSTOWN SILT LOAM, 8 TO 15 PERCENT SLOPES
336B	PITTSTOWN SILT LOAM, 3 TO 8 PERCENT SLOPES, VERY STONY
336C	PITTSTOWN SILT LOAM, 8 TO 15 PERCENT SLOPES, VERY STONY
340B	STISSING SILT LOAM, 0 TO 5 PERCENT SLOPES
341B	STISSING SILT LOAM, 0 TO 5 PERCENT SLOPES, VERY STONY
34D	LYMAN-ROCK OUTCROP COMPLEX, 15 TO 25 PERCENT SLOPES
34E	LYMAN-ROCK OUTCROP COMPLEX, 25 TO 50 PERCENT SLOPES
360B	CARDIGAN-KEARSARGE COMPLEX, 3 TO 8 PERCENT SLOPES
360C	CARDIGAN-KEARSARGE COMPLEX, 8 TO 15 PERCENT SLOPES
360D	CARDIGAN-KEARSARGE COMPLEX, 15 TO 25 PERCENT SLOPES
361C	CARDIGAN-KEARSARGE-ROCK OUTCROP COMPLEX, 8 TO 15 PERCENT SLOPES
361D	CARDIGAN-KEARSARGE-ROCK OUTCROP COMPLEX, 15 TO 25 PERCENT SLOPES
362E	KEARSARGE-CARDIGAN-ROCK OUTCROP COMPLEX, 25 TO 50 PERCENT SLOPES
366B	DUTCHESS SILT LOAM, 3 TO 8 PERCENT SLOPES
366C	DUTCHESS SILT LOAM, 8 TO 15 PERCENT SLOPES
366D	DUTCHESS SILT LOAM, 15 TO 25 PERCENT SLOPES
367C	DUTCHESS SILT LOAM, 8 TO 15 PERCENT SLOPES, VERY STONY
367D	DUTCHESS SILT LOAM, 15 TO 25 PERCENT SLOPES, VERY STONY
367E	DUTCHESS SILT LOAM, 25 TO 50 PERCENT SLOPES, VERY STONY
37	HADLEY SILT LOAM

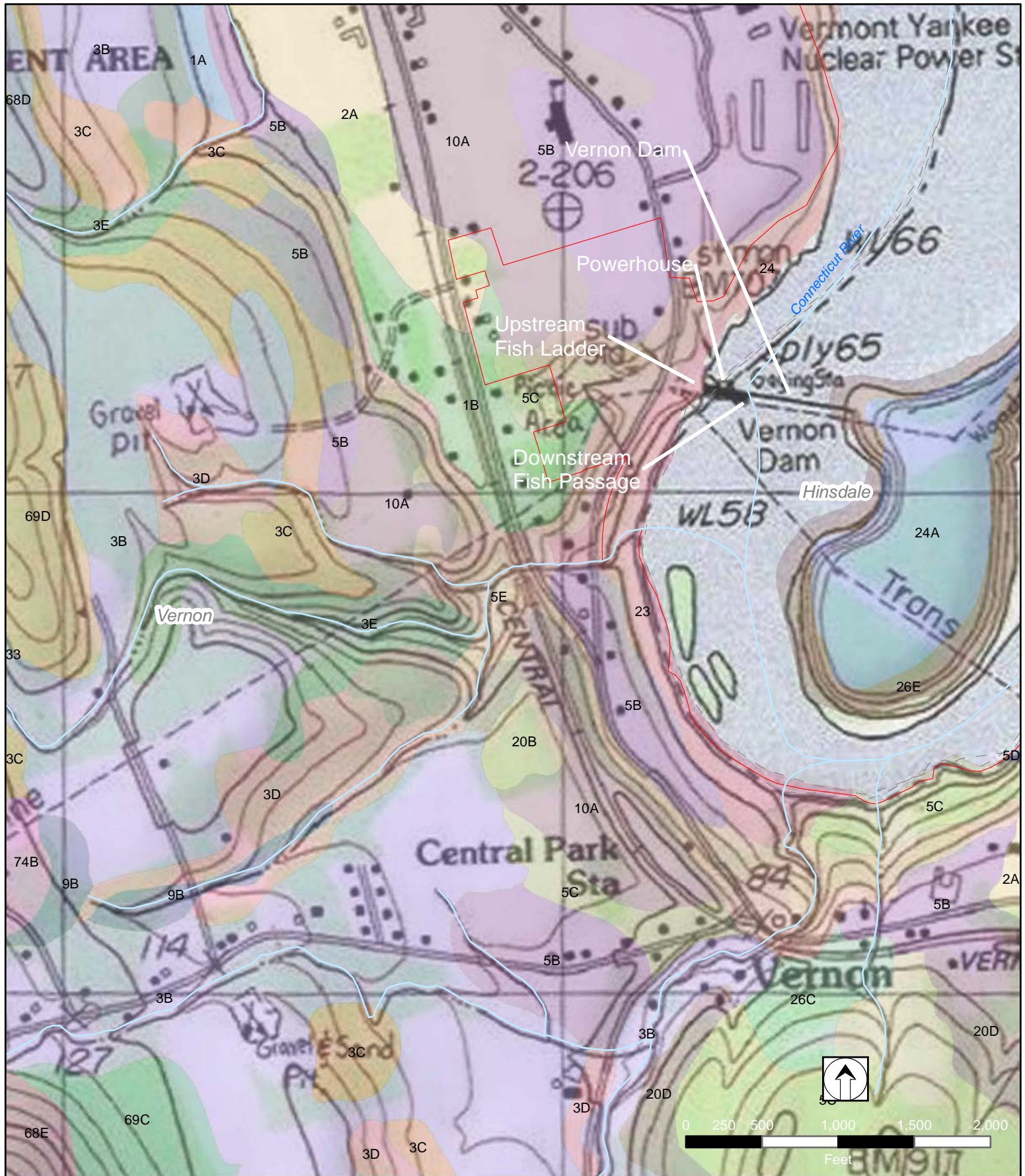
Soils Legend continued

39	WINOOSKI SILT LOAM
395	CHOCORUA MUCKY PEAT
3B	QUONSET AND WARWICK SOILS, 2 TO 8 PERCENT SLOPES
3C	QUONSET AND WARWICK SOILS, 8 TO 15 PERCENT SLOPES
3D	QUONSET AND WARWICK SOILS, 15 TO 25 PERCENT SLOPES
3E	QUONSET AND WARWICK SOILS, 25 TO 70 PERCENT SLOPES
4	POOTATUCK FINE SANDY LOAM
40	LIMERICK SILT LOAM
401	OCCUM FINE SANDY LOAM
410A	HAVEN VERY FINE SANDY LOAM, 0 TO 3 PERCENT SLOPES
410B	HAVEN VERY FINE SANDY LOAM, 3 TO 8 PERCENT SLOPES
410C	HAVEN VERY FINE SANDY LOAM, 8 TO 15 PERCENT SLOPES
414	MOOSILAUKE FINE SANDY LOAM
47	LUPTON MUCKY PEAT
495	OSSIPEE MUCKY PEAT
5	RIPPOWAM FINE SANDY LOAM
510B	HOOSIC GRAVELLY FINE SANDY LOAM, 3 TO 8 PERCENT SLOPES
510C	HOOSIC GRAVELLY FINE SANDY LOAM, 8 TO 15 PERCENT SLOPES
510E	HOOSIC GRAVELLY FINE SANDY LOAM, 15 TO 50 PERCENT SLOPES
513A	NINIGRET VERY FINE SANDY LOAM, 0 TO 3 PERCENT SLOPES
513B	NINIGRET VERY FINE SANDY LOAM, 3 TO 8 PERCENT SLOPES
531A	SCIO VERY FINE SANDY LOAM, 0 TO 3 PERCENT SLOPES
531B	SCIO VERY FINE SANDY LOAM, 3 TO 8 PERCENT SLOPES
533	RAYNHAM SILT LOAM
5B	WINDSOR LOAMY FINE SAND, 2 TO 8 PERCENT SLOPES
5C	WINDSOR LOAMY FINE SAND, 8 TO 15 PERCENT SLOPES
5D	WINDSOR LOAMY FINE SAND, 15 TO 25 PERCENT SLOPES
5E	WINDSOR LOAMY FINE SAND, 25 TO 60 PERCENT SLOPES
6	SACO MUCKY SILT LOAM
60C	TUNBRIDGE-BERKSHIRE COMPLEX, 8 TO 15 PERCENT SLOPES, VERY STONY
613B	CROGHAN LOAMY FINE SAND, 0 TO 5 PERCENT SLOPES
61D	TUNBRIDGE-LYMAN-ROCK OUTCROP COMPLEX, 15 TO 25 PERCENT SLOPES
62	MARKEY MUCK
63C	BERKSHIRE-TUNBRIDGE FINE SANDY LOAMS, 8 TO 15 PERCENT SLOPES, VERY STONY
63D	BERKSHIRE-TUNBRIDGE FINE SANDY LOAMS, 15 TO 25 PERCENT SLOPES, VERY STONY
67C	BERKSHIRE-TUNBRIDGE FINE SANDY LOAMS, 8 TO 15 PERCENT SLOPES, ROCKY

Soils Legend continued

68D	TACONIC-HUBBARDTON-ROCK OUTCROP COMPLEX, 8 TO 25 PERCENT SLOPES
68E	TACONIC-HUBBARDTON-ROCK OUTCROP COMPLEX, 25 TO 70 PERCENT SLOPES
69C	MACOMBER-TACONIC COMPLEX, 8 TO 15 PERCENT SLOPES, VERY ROCKY
69D	MACOMBER-TACONIC COMPLEX, 15 TO 25 PERCENT SLOPES, VERY ROCKY
69E	MACOMBER-TACONIC COMPLEX, 25 TO 70 PERCENT SLOPES, VERY ROCKY
70C	DUMMERSTON-MACOMBER COMPLEX, 8 TO 15 PERCENT SLOPES, VERY STONY
70D	DUMMERSTON-MACOMBER COMPLEX, 15 TO 25 PERCENT SLOPES, VERY STONY
70E	DUMMERSTON-MACOMBER COMPLEX, 25 TO 70 PERCENT SLOPES VERY STONY
71B	DUMMERSTON SILT LOAM, 3 TO 8 PERCENT SLOPES
71C	DUMMERSTON SILT LOAM, 8 TO 15 PERCENT SLOPES
71D	DUMMERSTON SILT LOAM, 15 TO 25 PERCENT SLOPES
72C	DUMMERSTON SILT LOAM, 8 TO 15 PERCENT SLOPES, VERY STONY
72D	DUMMERSTON SILT LOAM, 15 TO 25 PERCENT SLOPES, VERY STONY
72E	DUMMERSTON SILT LOAM, 25 TO 70 PERCENT SLOPES, VERY STONY
73B	FULLAM SILT LOAM, 3 TO 8 PERCENT SLOPES
73C	FULLAM SILT LOAM, 8 TO 15 PERCENT SLOPES
73D	FULLAM SILT LOAM, 15 TO 25 PERCENT SLOPES
74B	FULLAM SILT LOAM, 3 TO 8 PERCENT SLOPES, VERY STONY
74C	FULLAM SILT LOAM, 8 TO 15 PERCENT SLOPES, VERY STONY
74D	FULLAM SILT LOAM, 15 TO 25 PERCENT SLOPES, VERY STONY
74E	FULLAM SILT LOAM, 25 TO 35 PERCENT SLOPES, VERY STONY
75B	BRAYTON SILT LOAM, 2 TO 8 PERCENT SLOPES, VERY STONY
76B	DUMMERSTON-MACOMBER COMPLEX, 3 TO 8 PERCENT SLOPES, ROCKY
76C	DUMMERSTON-MACOMBER COMPLEX, 8 TO 15 PERCENT SLOPES, ROCKY
77C	MARLOW FINE SANDY LOAM, 8 TO 15 PERCENT SLOPES, VERY STONY
77D	MARLOW FINE SANDY LOAM, 15 TO 25 PERCENT SLOPES, VERY STONY
77E	MARLOW FINE SANDY LOAM, 25 TO 50 PERCENT SLOPES, VERY STONY
9	WINOOSKI SILT LOAM
9B	DEERFIELD FINE SANDY LOAM, 2 TO 8 PERCENT SLOPES

Note: The soils data obtained from Vermont and New Hampshire are inconsistent in their use of soil classification codes such that different codes are used for the same soil series. This legend presents the soil series for each classification code displayed on the map.

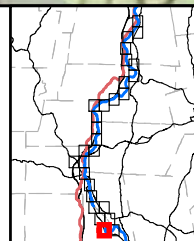


LEGEND

- Project Boundary
- Town Boundary
- River
- Increasing, Active (Major)
- Increasing, Active (Minor)
- Other, Historic-Stablized
- Stablized, Active (Minor)
- Stablized, Historic-Stablized
- See Index for Soils Key

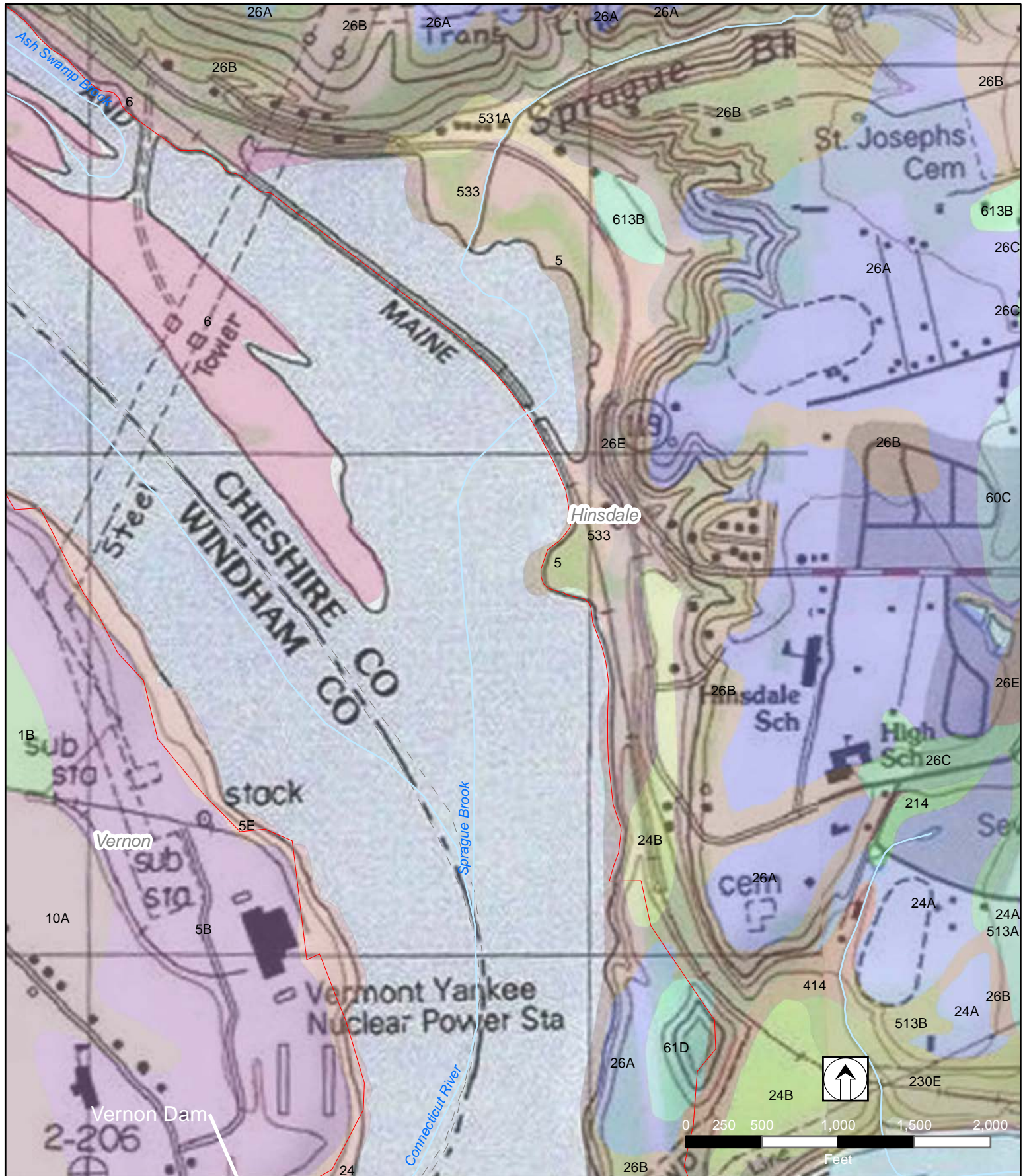
Source: ESRI, USGS, TransCanada, VCGI, NH GRANIT, Kleinschmidt (2011)

Page V-1 of V-28



TransCanada
Hydro Northeast Inc.
Vernon Project (No. 1904)
Erosion and Soils

Prepared by
Normandeau Team
(3-19-13)

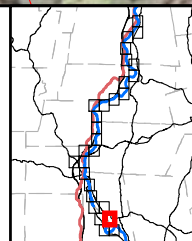


LEGEND

- | | | |
|------------------|----------------------------|---------------------------------|
| Project Boundary | Increasing, Active (Major) | Stabilized, Active (Minor) |
| Town Boundary | Increasing, Active (Minor) | Stabilized, Historic-Stabilized |
| River | Other, Historic-Stabilized | See Index for Soils Key |

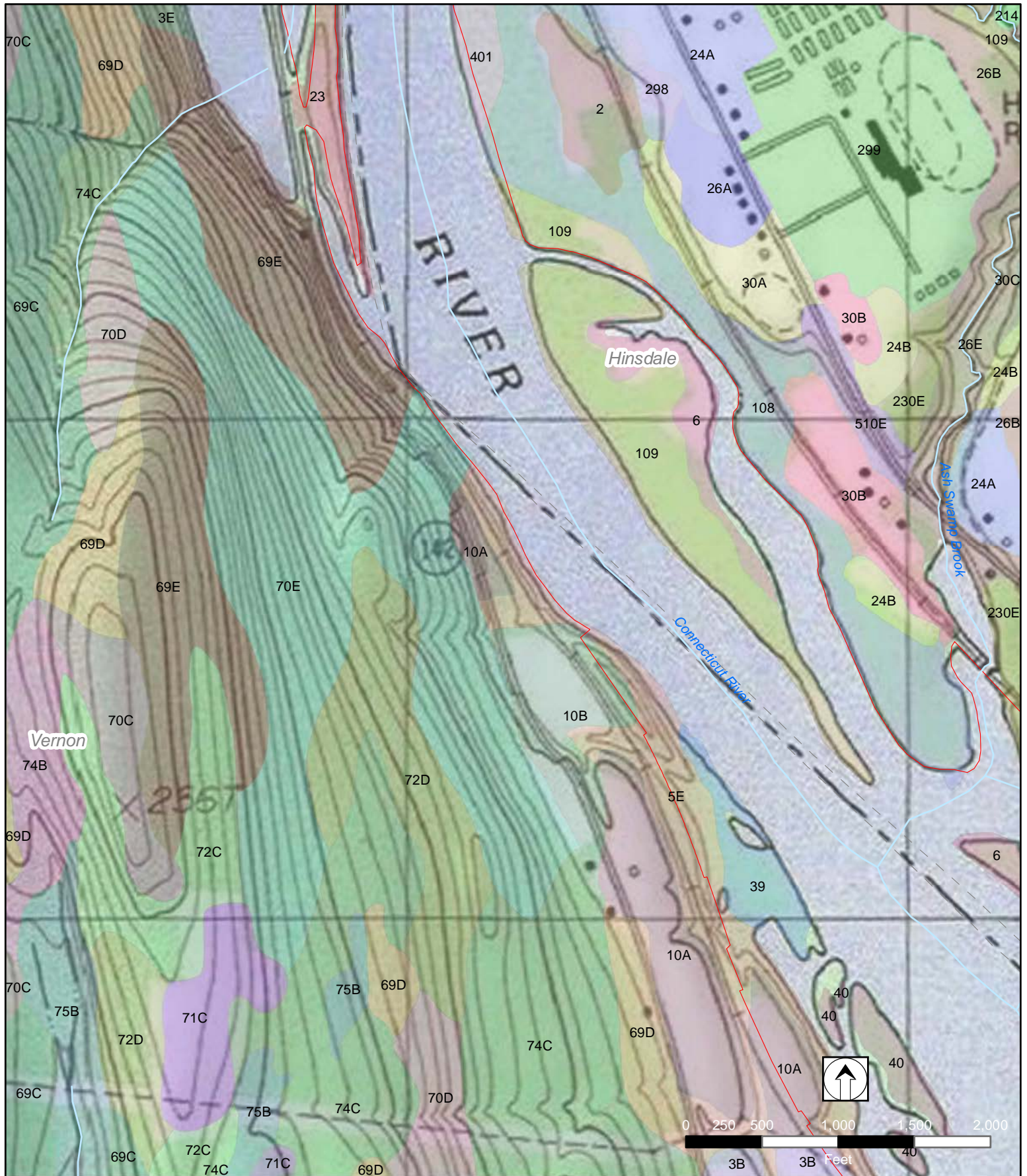
Source: ESRI, USGS, TransCanada, VCGI, NH GRANIT, Kleinschmidt (2011)

Page V-4 of V-28



TransCanada
Hydro Northeast Inc.
Vernon Project (No. 1904)
Erosion and Soils

Prepared by
Normandeau Team
(3-19-13)

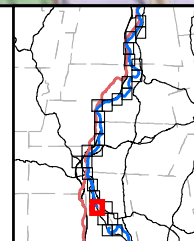


LEGEND

- | | | |
|------------------|----------------------------|---------------------------------|
| Project Boundary | Increasing, Active (Major) | Stabilized, Active (Minor) |
| Town Boundary | Increasing, Active (Minor) | Stabilized, Historic-Stabilized |
| River | Other, Historic-Stabilized | See Index for Soils Key |

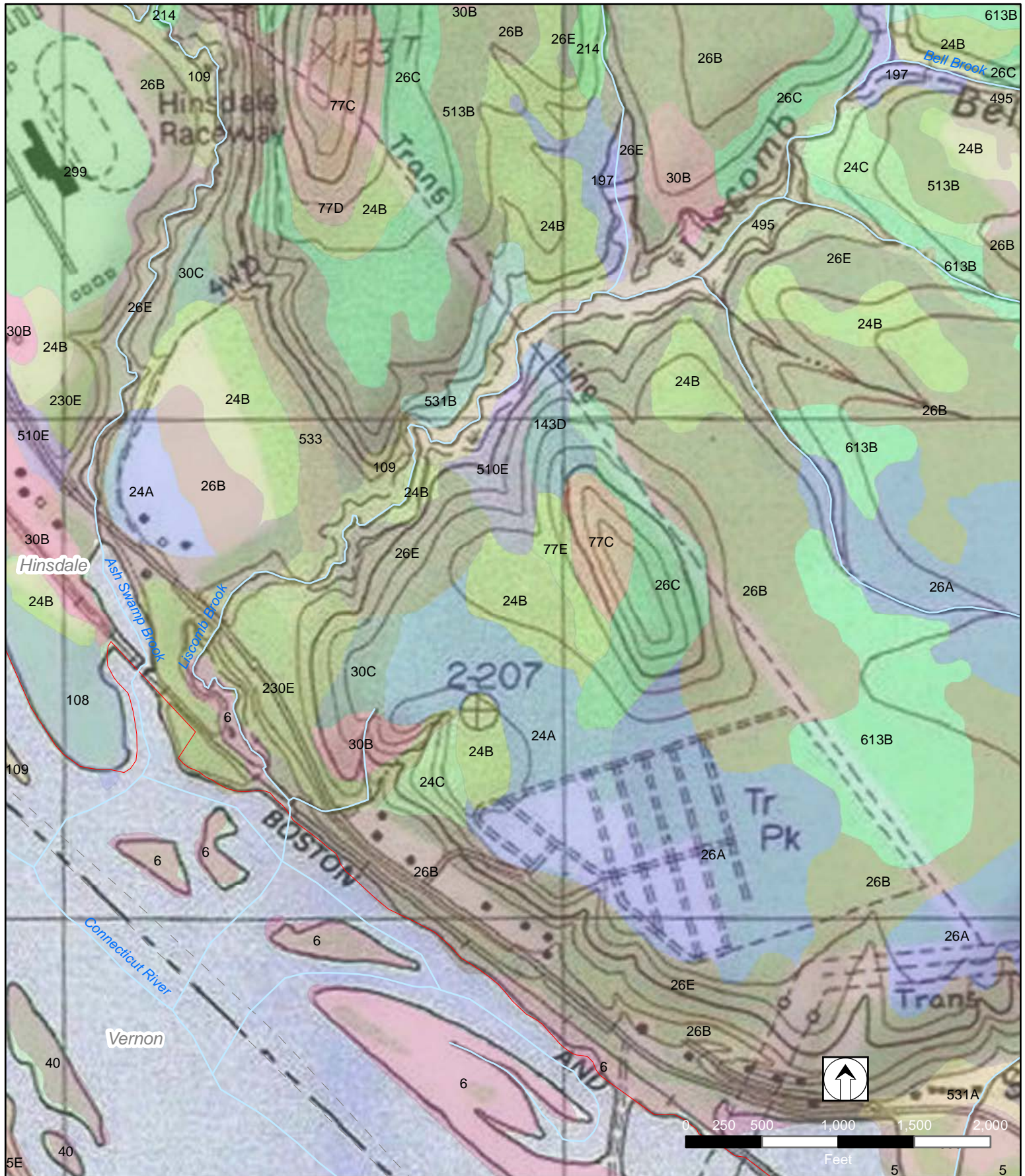
Source: ESRI, USGS, TransCanada, VCGI, NH GRANIT, Kleinschmidt (2011)

Page V-5 of V-28



TransCanada
Hydro Northeast Inc.
Vernon Project (No. 1904)
Erosion and Soils

Prepared by
Normandeau Team
(3-19-13)

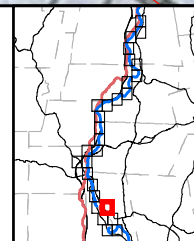


LEGEND

- | | | |
|------------------|----------------------------|---------------------------------|
| Project Boundary | Increasing, Active (Major) | Stabilized, Active (Minor) |
| Town Boundary | Increasing, Active (Minor) | Stabilized, Historic-Stabilized |
| River | Other, Historic-Stabilized | See Index for Soils Key |

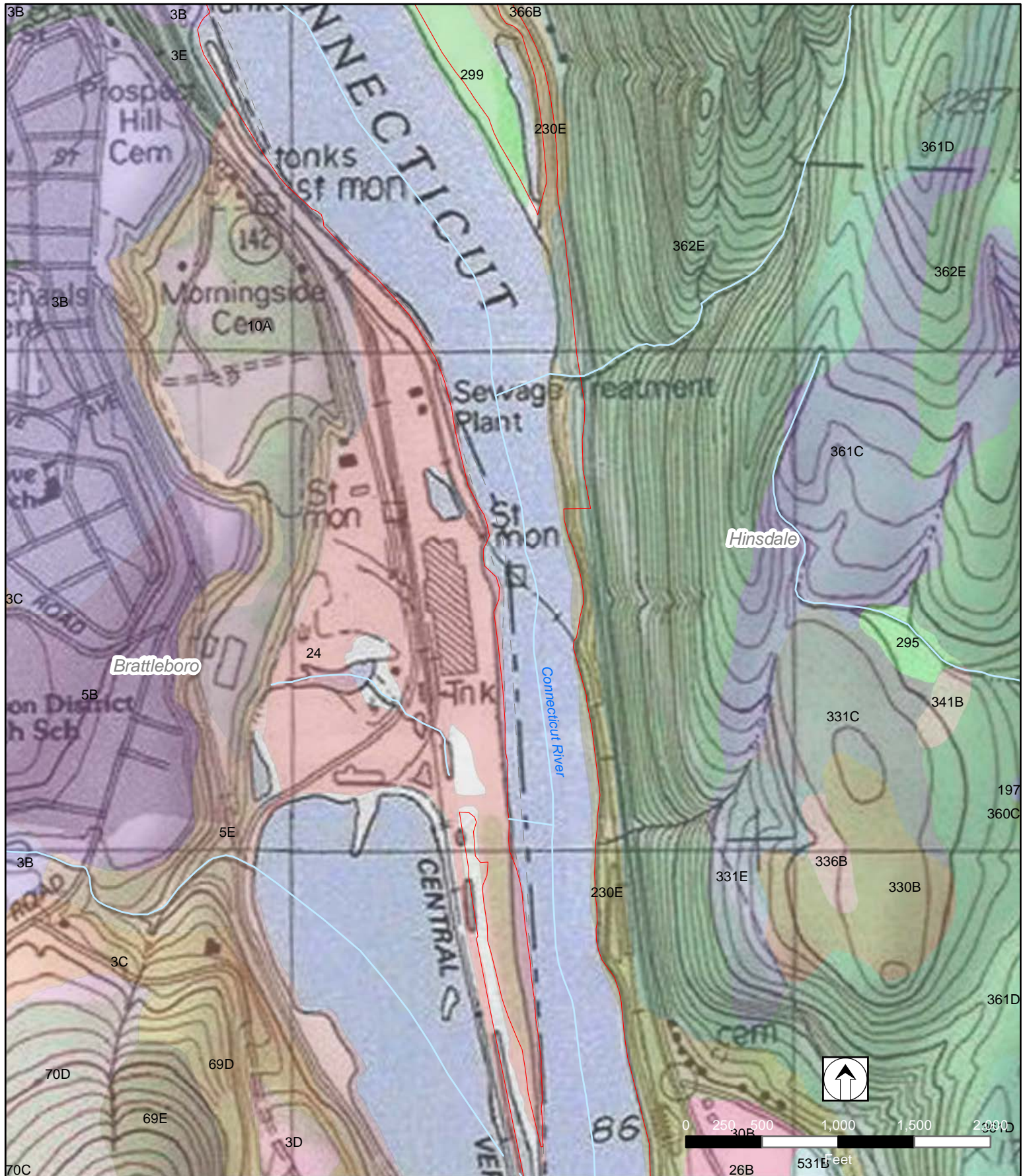
Source: ESRI, USGS, TransCanada, VCGI, NH GRANIT, Kleinschmidt (2011)

Page V-6 of V-28



TransCanada
Hydro Northeast Inc.
Vernon Project (No. 1904)
Erosion and Soils

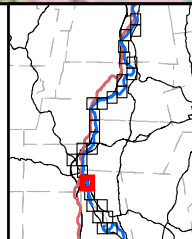
Prepared by
Normandeau Team
(3-19-13)



LEGEND

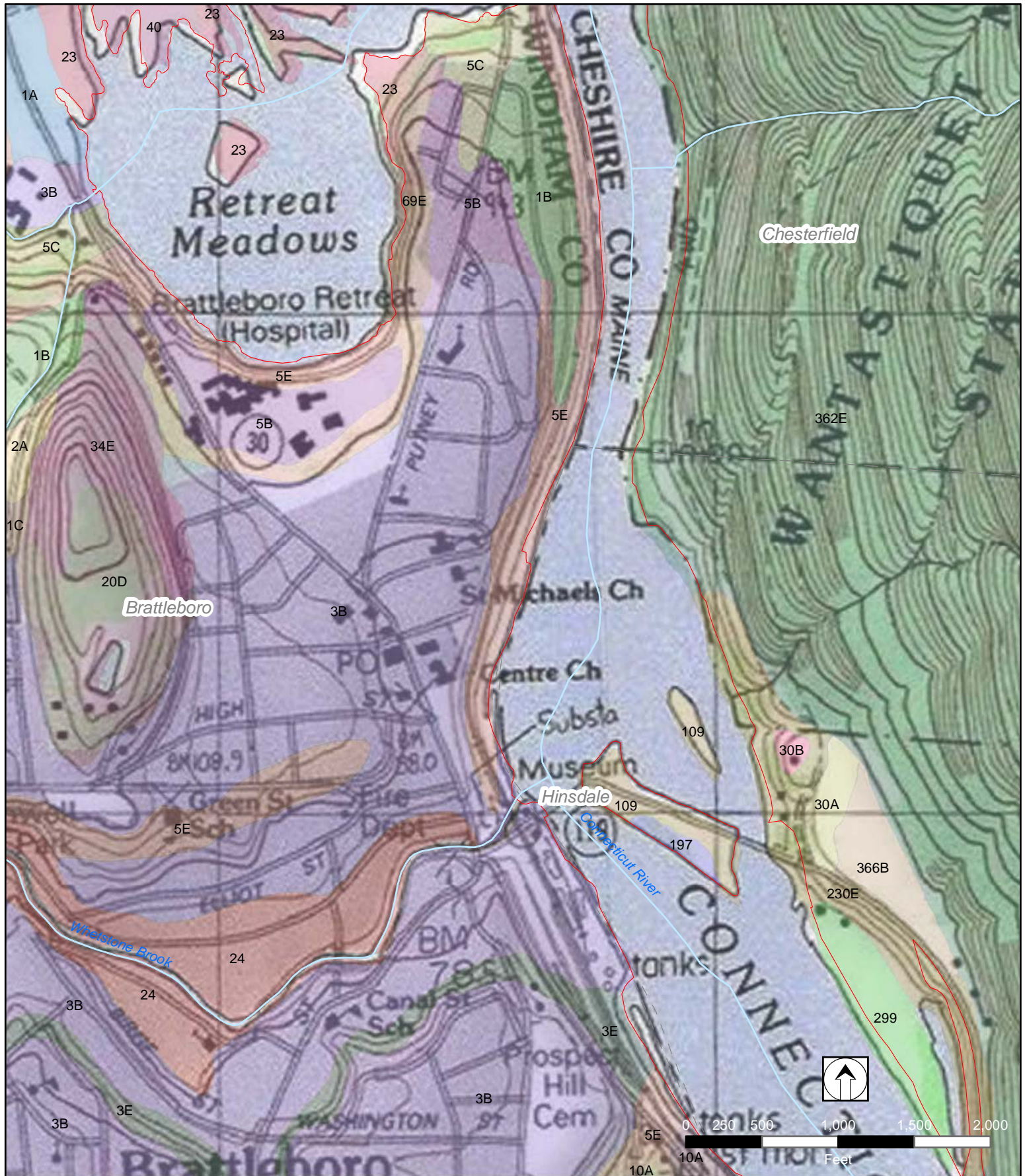
- | | | |
|------------------|----------------------------|---------------------------------|
| Project Boundary | Increasing, Active (Major) | Stabilized, Active (Minor) |
| Town Boundary | Increasing, Active (Minor) | Stabilized, Historic-Stabilized |
| River | Other, Historic-Stabilized | See Index for Soils Key |

Source: ESRI, USGS, TransCanada, VCGI, NH GRANIT, Kleinschmidt (2011)



TransCanada
Hydro Northeast Inc.
Vernon Project (No. 1904)
Erosion and Soils

Prepared by
Normandeau Team
(3-19-13)

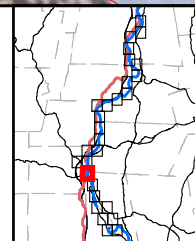


LEGEND

- | | | |
|------------------|----------------------------|---------------------------------|
| Project Boundary | Increasing, Active (Major) | Stabilized, Active (Minor) |
| Town Boundary | Increasing, Active (Minor) | Stabilized, Historic-Stabilized |
| River | Other, Historic-Stabilized | See Index for Soils Key |

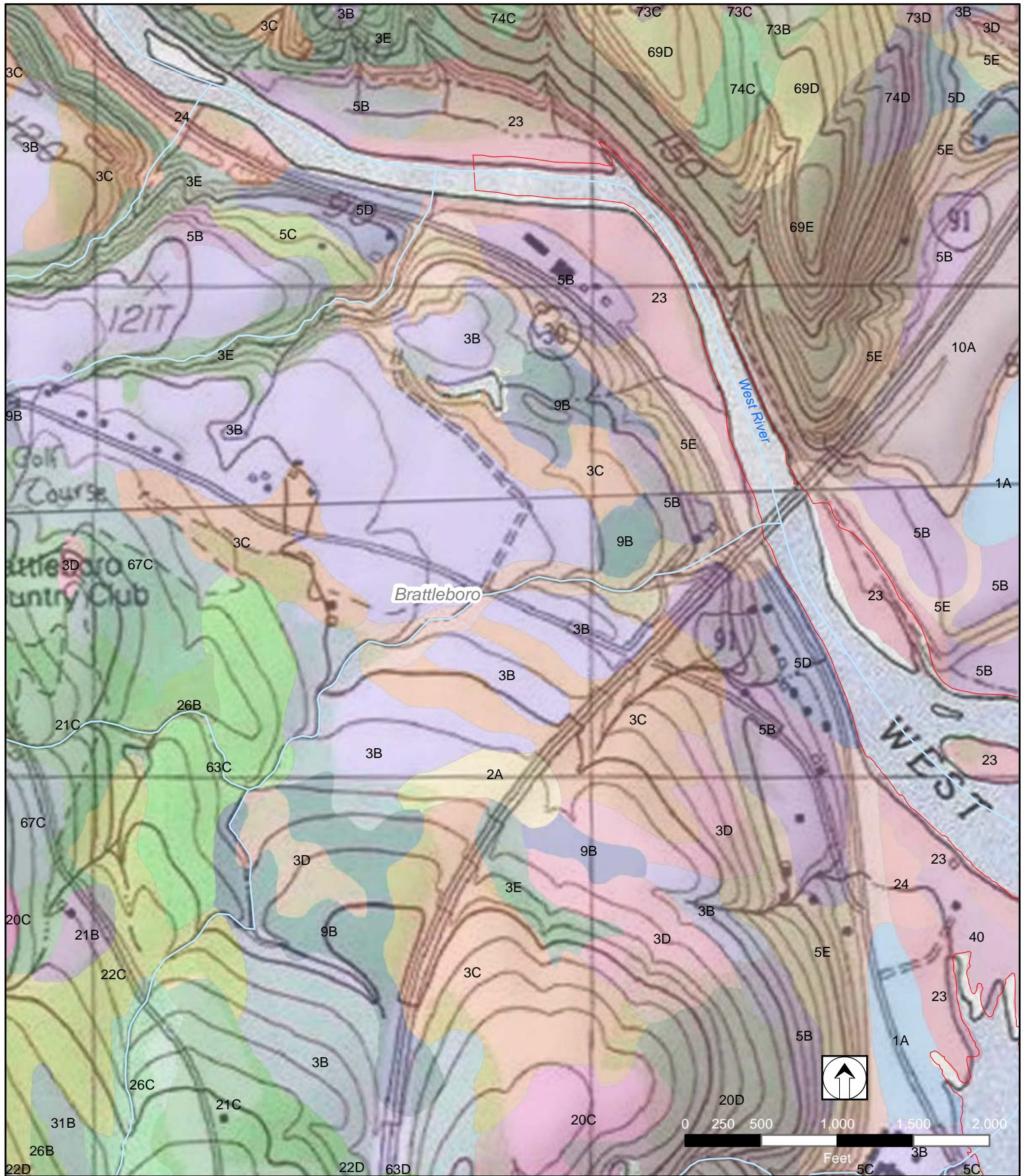
Source: ESRI, USGS, TransCanada, VCGI, NH GRANIT, Kleinschmidt (2011)

Page V-9 of V-28



TransCanada
Hydro Northeast Inc.
Vernon Project (No. 1904)
Erosion and Soils

Prepared by
Normandeau Team
(3-19-13)

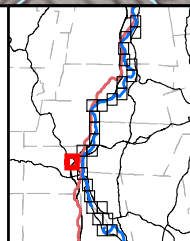


LEGEND

- | | | |
|---|---|---|
| Project Boundary | Increasing, Active (Major) | Stabilized, Active (Minor) |
| Town Boundary | Increasing, Active (Minor) | Stabilized, Historic-Stabilized |
| — River | Other, Historic-Stabilized | See Index for Soils Key |

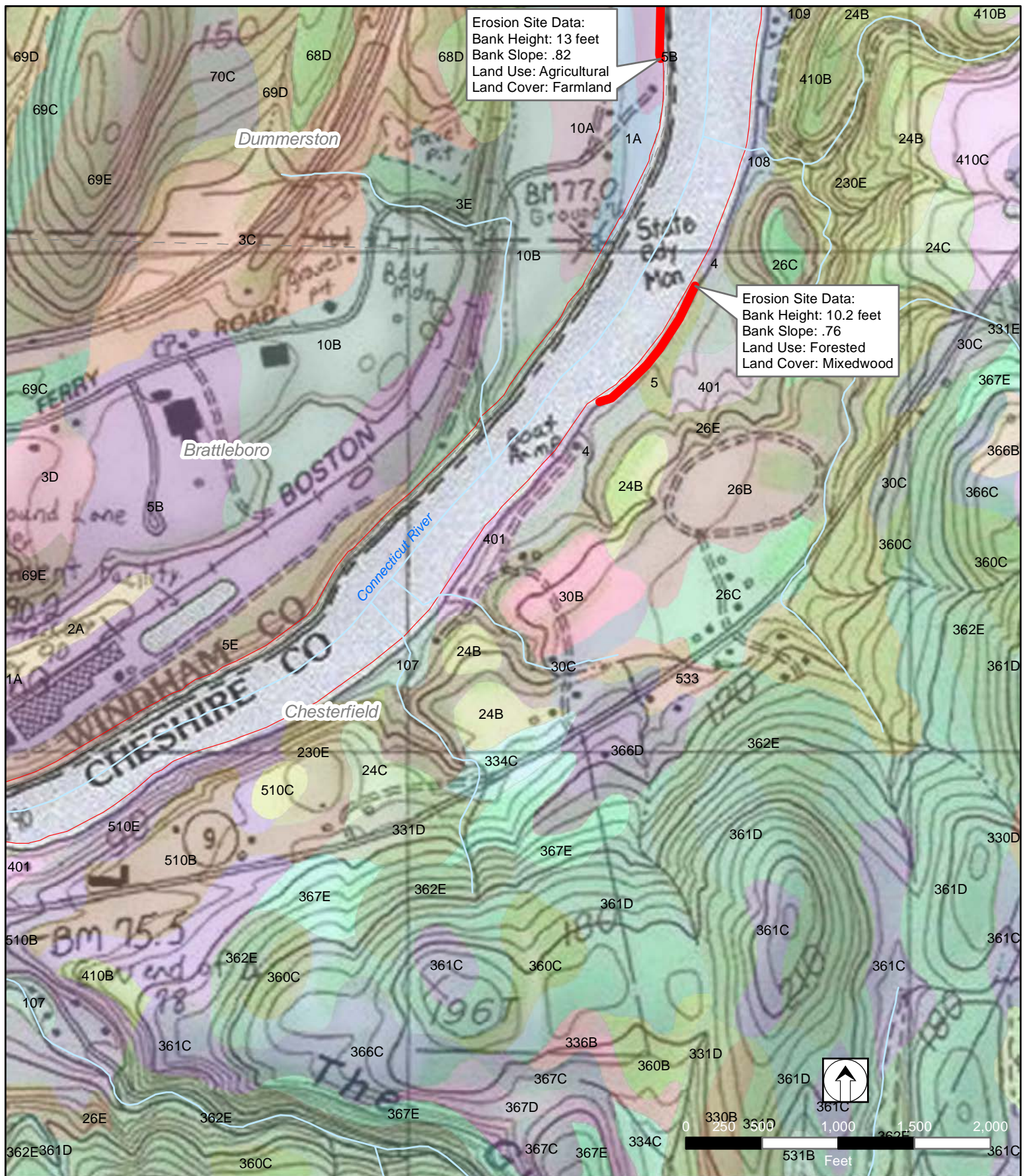
Source: ESRI, USGS, TransCanada, VCGI, NH GRANIT, Kleinschmidt (2011)

Page V-10 of V-28



TransCanada
Hydro Northeast Inc.
Vernon Project (No. 1904)
Erosion and Soils

Prepared by
Normandeau Team
(3-19-13)

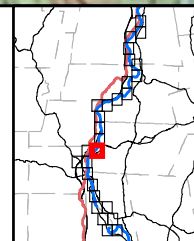


LEGEND

- | | | |
|------------------|----------------------------|---------------------------------|
| Project Boundary | Increasing, Active (Major) | Stabilized, Active (Minor) |
| Town Boundary | Increasing, Active (Minor) | Stabilized, Historic-Stabilized |
| River | Other, Historic-Stabilized | See Index for Soils Key |

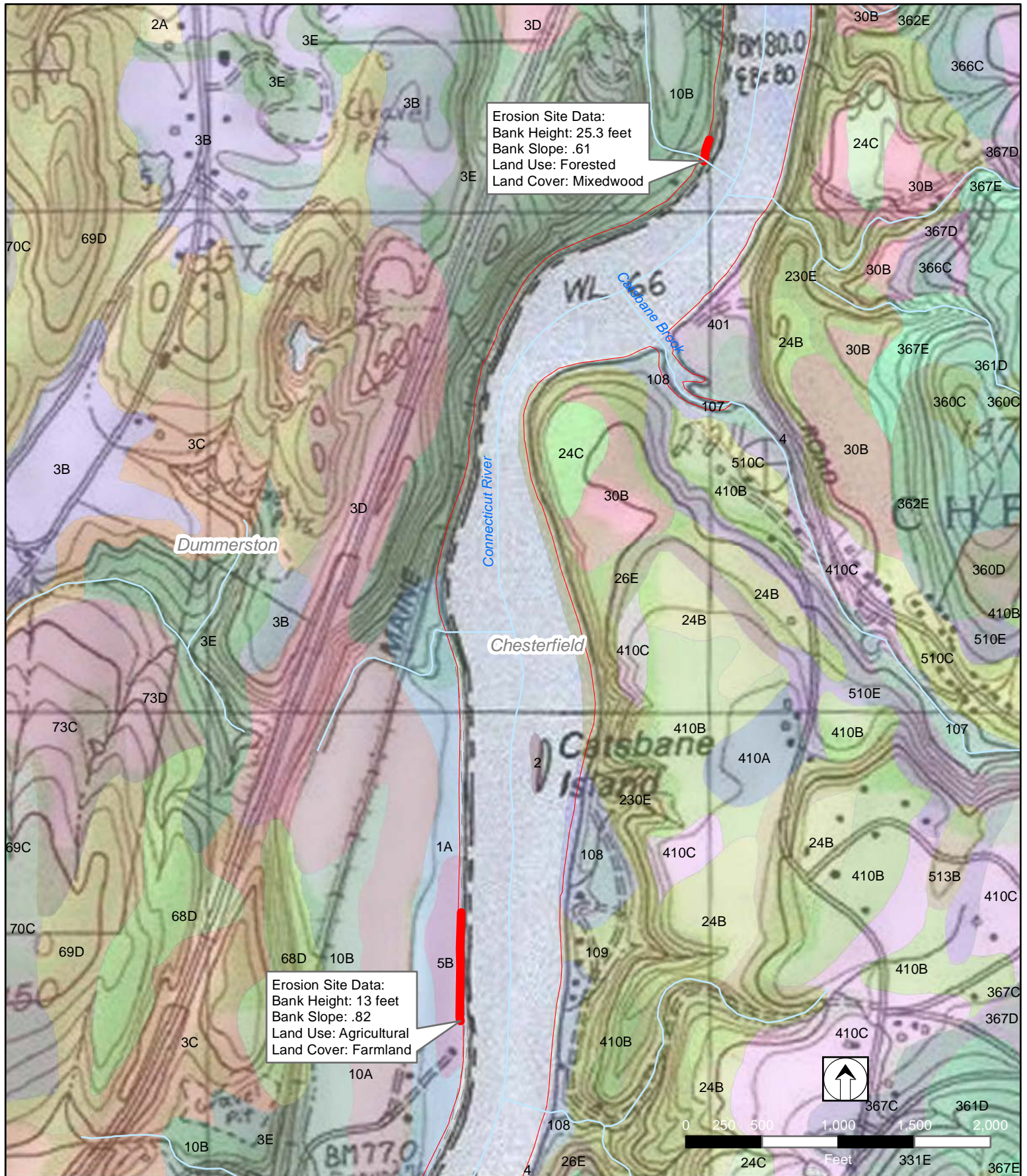
Source: ESRI, USGS, TransCanada, VCGI, NH GRANIT, Kleinschmidt (2011)

Page V-13 of V-28



TransCanada
Hydro Northeast Inc.
Vernon Project (No. 1904)
Erosion and Soils

Prepared by
Normandeau Team
(3-19-13)

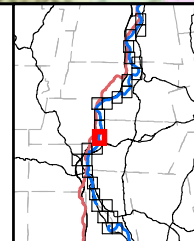


LEGEND

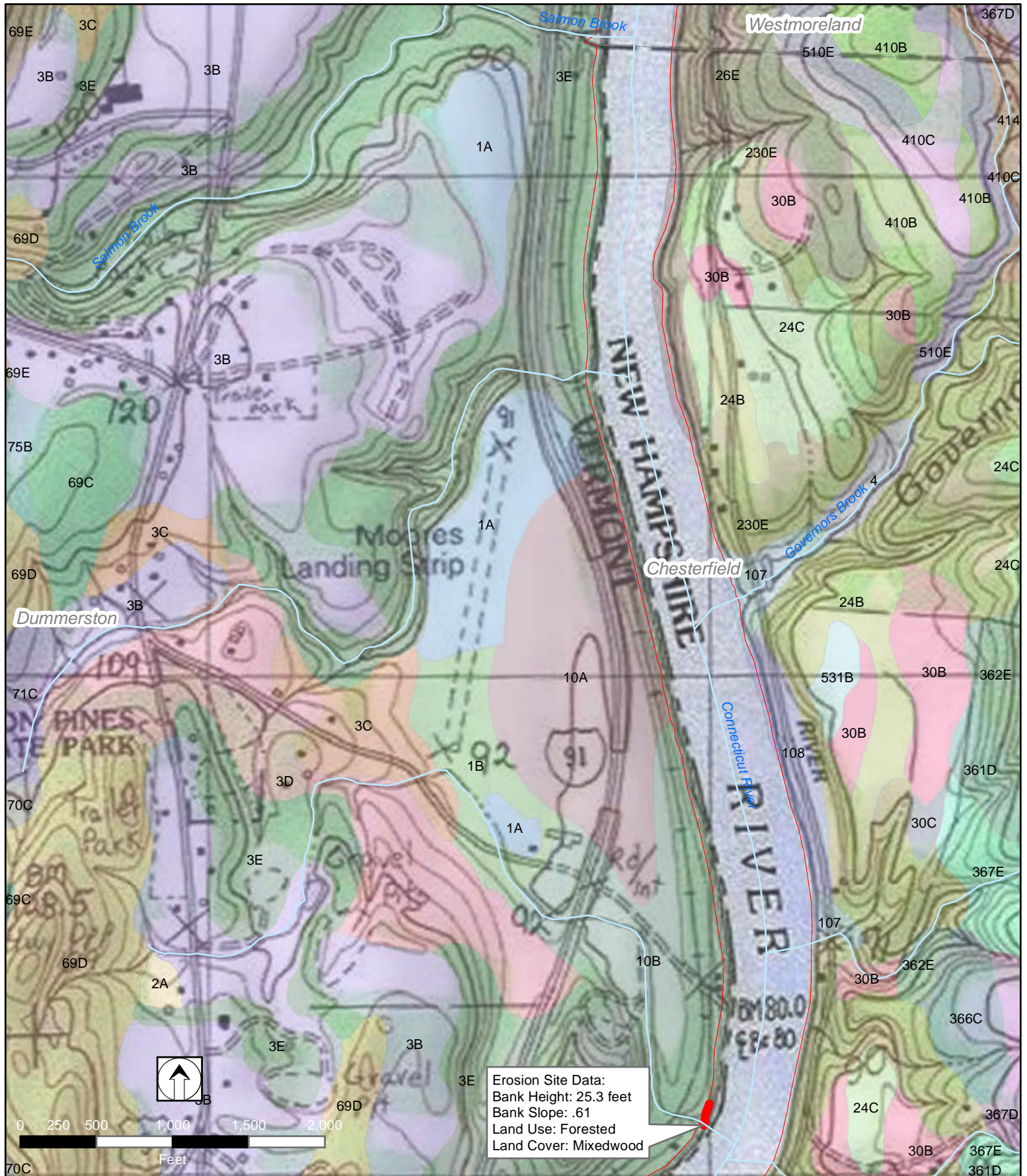
- | | | |
|--|--|--|
| Project Boundary | Increasing, Active (Major) | Stabilized, Active (Minor) |
| Town Boundary | Increasing, Active (Minor) | Stabilized, Historic-Stabilized |
| — River | Other, Historic-Stabilized | See Index for Soils Key |

Source: ESRI, USGS, TransCanada, VCGI, NH GRANIT, Kleinschmidt (2011)

Page V-14 of V-28



TransCanada
 Hydro Northeast Inc.
 Vernon Project (No. 1904)
 Erosion and Soils
 Prepared by
 Normandeau Team
 (3-19-13)

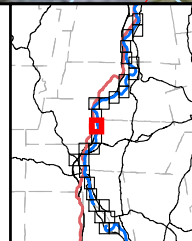


LEGEND

- | | | |
|------------------|----------------------------|---------------------------------|
| Project Boundary | Increasing, Active (Major) | Stabilized, Active (Minor) |
| Town Boundary | Increasing, Active (Minor) | Stabilized, Historic-Stabilized |
| River | Other, Historic-Stabilized | See Index for Soils Key |

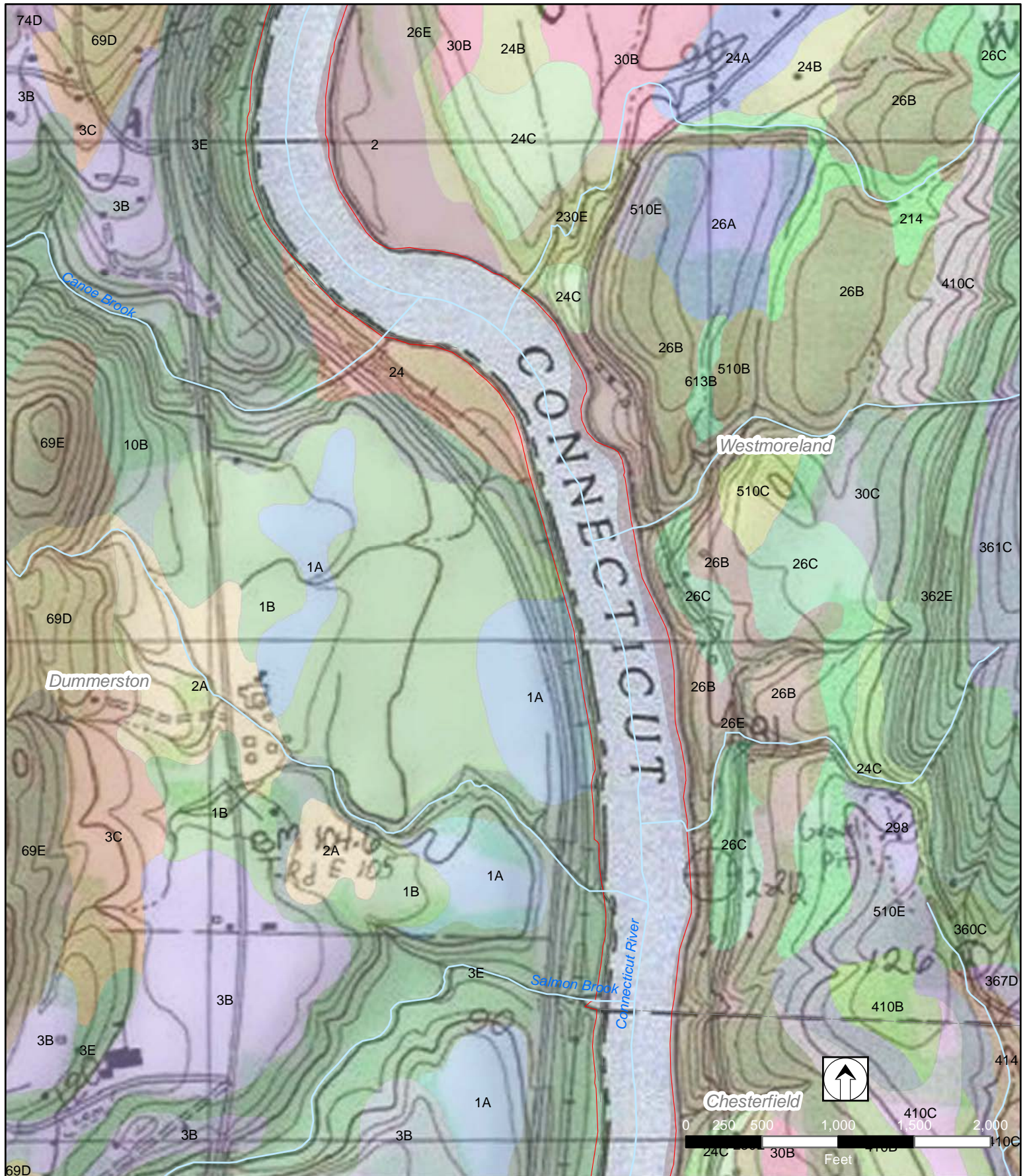
Source: ESRI, USGS, TransCanada, VCGI, NH GRANIT, Kleinschmidt (2011)

Page V-15 of V-28



TransCanada
 Hydro Northeast Inc.
 Vernon Project (No. 1904)
 Erosion and Soils

Prepared by
 Normandeau Team
 (3-19-13)

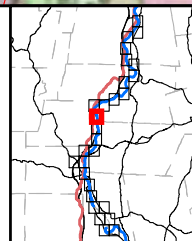


LEGEND

- | | | |
|------------------|----------------------------|---------------------------------|
| Project Boundary | Increasing, Active (Major) | Stabilized, Active (Minor) |
| Town Boundary | Increasing, Active (Minor) | Stabilized, Historic-Stabilized |
| River | Other, Historic-Stabilized | See Index for Soils Key |

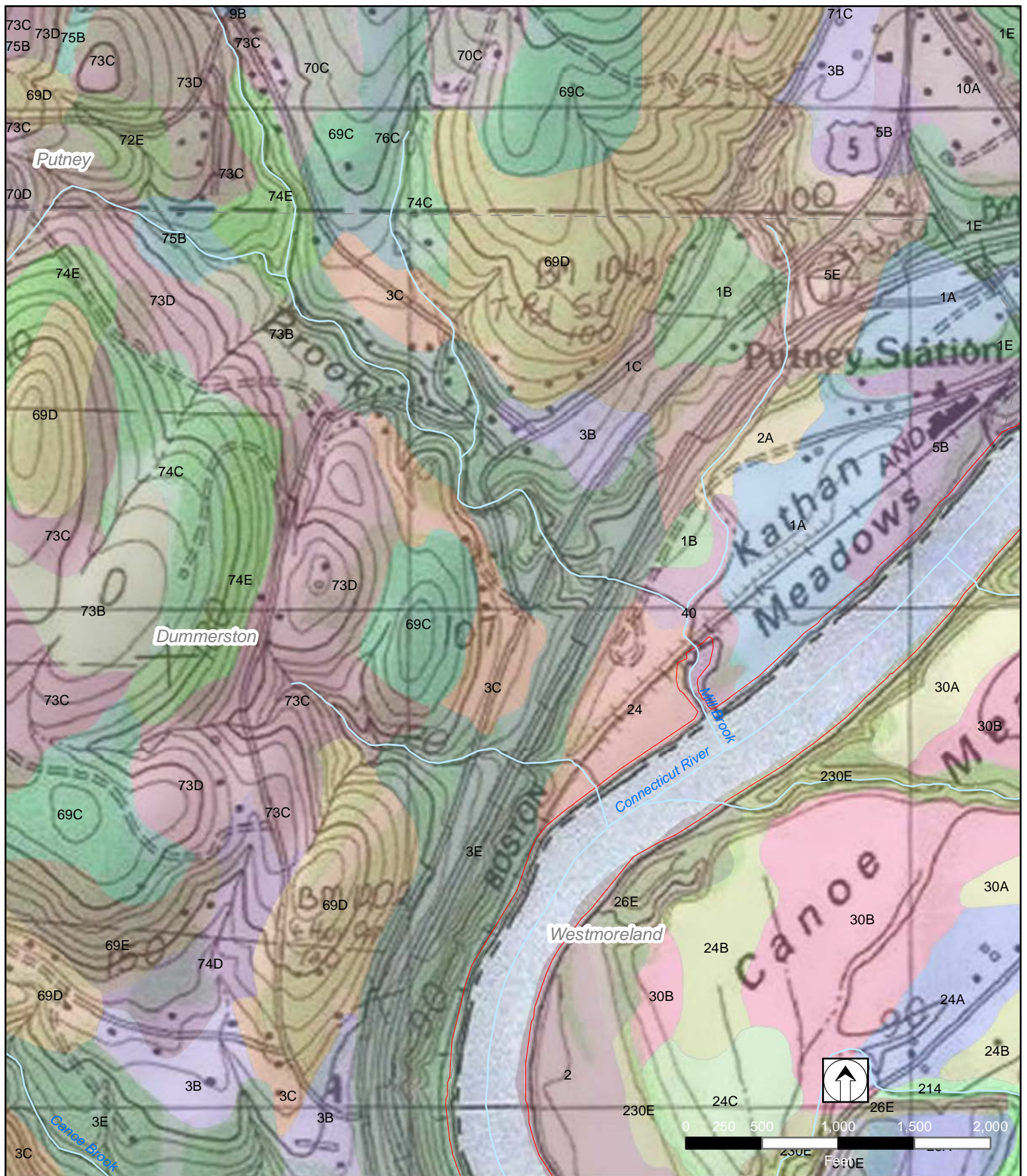
Source: ESRI, USGS, TransCanada, VCGI, NH GRANIT, Kleinschmidt (2011)

Page V-16 of V-28

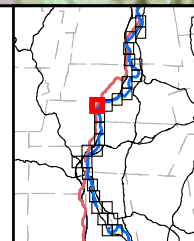


TransCanada
Hydro Northeast Inc.
Vernon Project (No. 1904)
Erosion and Soils

Prepared by
Normandeau Team
(3-19-13)

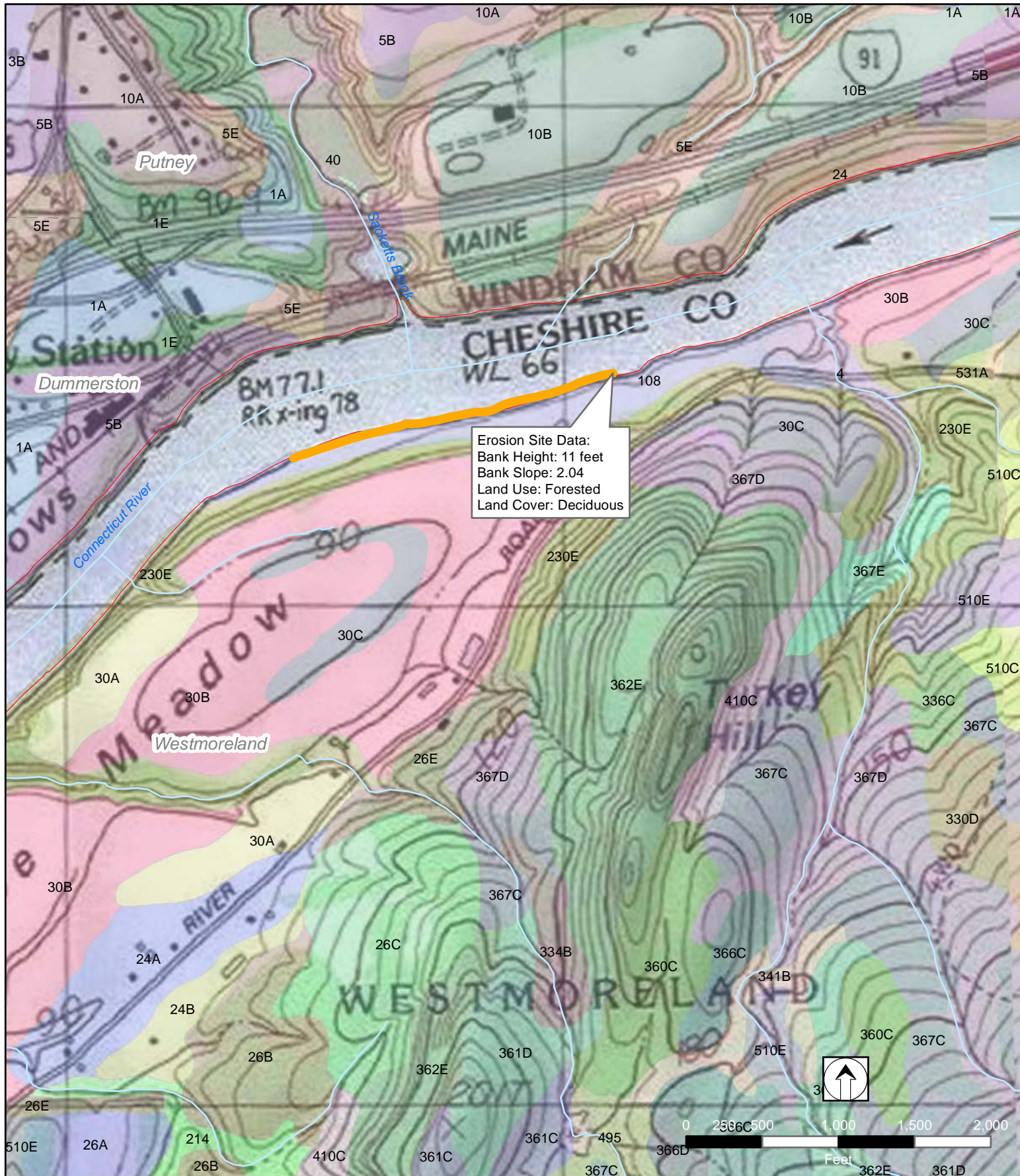


Page V-17 of V-28



TransCanada
Hydro Northeast Inc.
Vernon Project (No. 1904)
Erosion and Soils

Prepared by
Normandeau Team
(3-19-13)

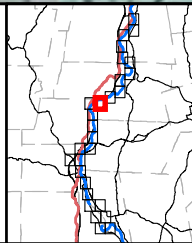


LEGEND

- | | | |
|------------------|----------------------------|---------------------------------|
| Project Boundary | Increasing, Active (Major) | Stabilized, Active (Minor) |
| Town Boundary | Increasing, Active (Minor) | Stabilized, Historic-Stabilized |
| River | Other, Historic-Stabilized | See Index for Soils Key |

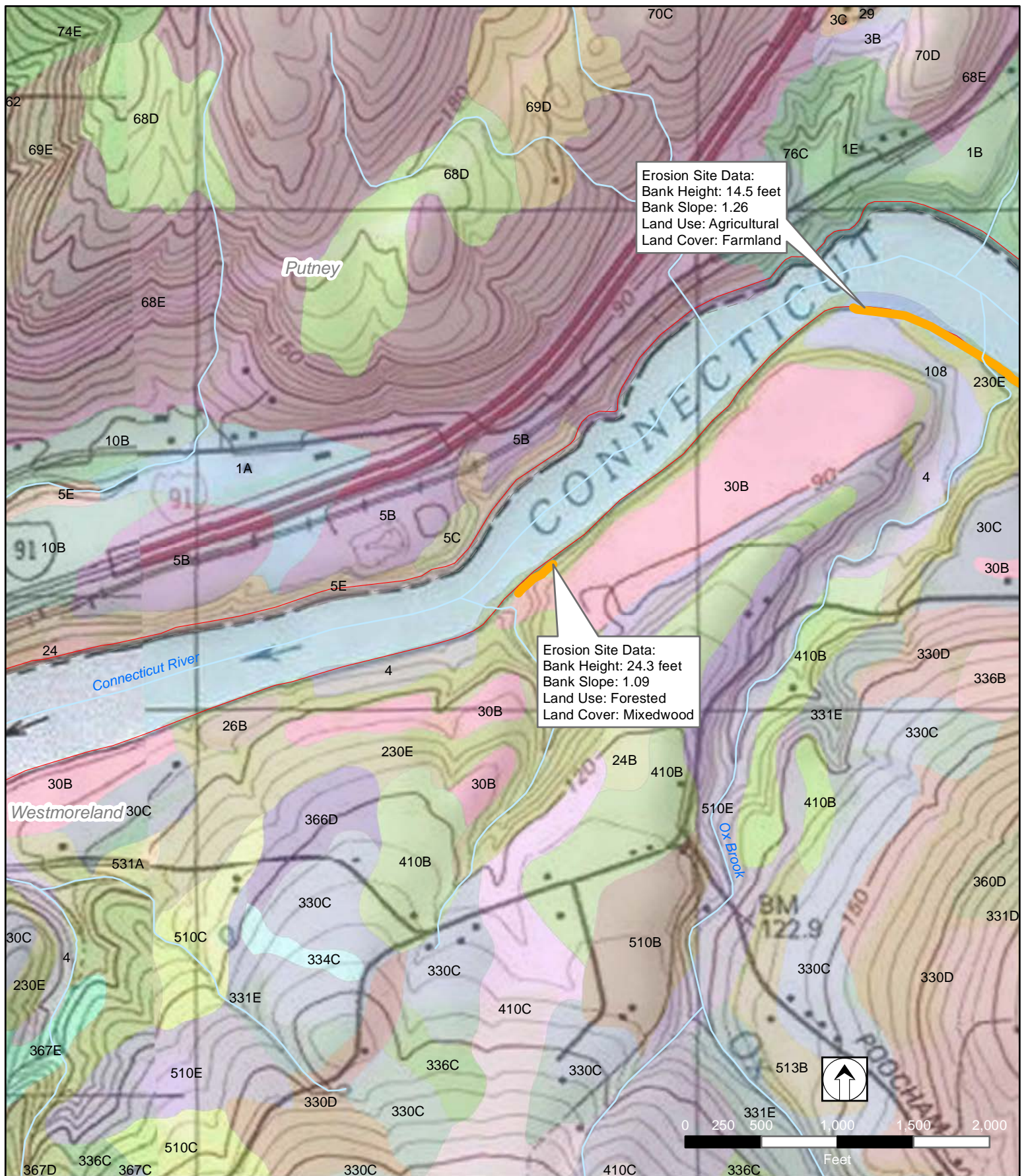
Source: ESRI, USGS, TransCanada, VCGI, NH GRANIT, Kleinschmidt (2011)

Page V-18 of V-28



TransCanada
Hydro Northeast Inc.
Vernon Project (No. 1904)
Erosion and Soils

Prepared by
Normandeau Team
(3-19-13)

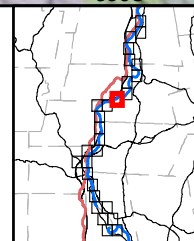


LEGEND

- | | | |
|------------------|----------------------------|---------------------------------|
| Project Boundary | Increasing, Active (Major) | Stabilized, Active (Minor) |
| Town Boundary | Increasing, Active (Minor) | Stabilized, Historic-Stabilized |
| River | Other, Historic-Stabilized | See Index for Soils Key |

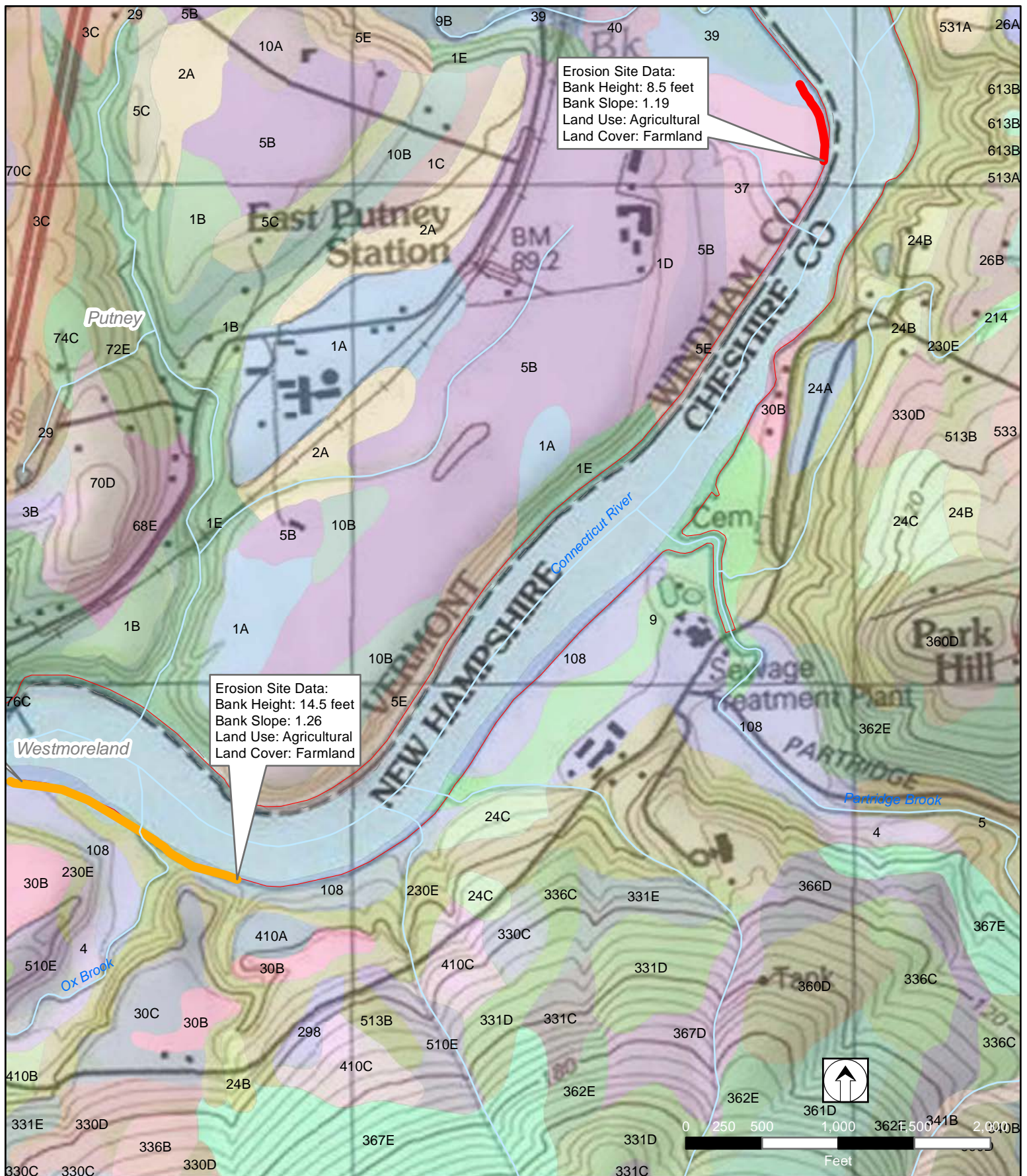
Source: ESRI, USGS, TransCanada, VCGI, NH GRANIT, Kleinschmidt (2011)

Page V-19 of V-28



TransCanada
 Hydro Northeast Inc.
 Vernon Project (No. 1904)
 Erosion and Soils

Prepared by
 Normandeau Team
 (3-19-13)

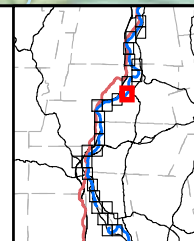


LEGEND

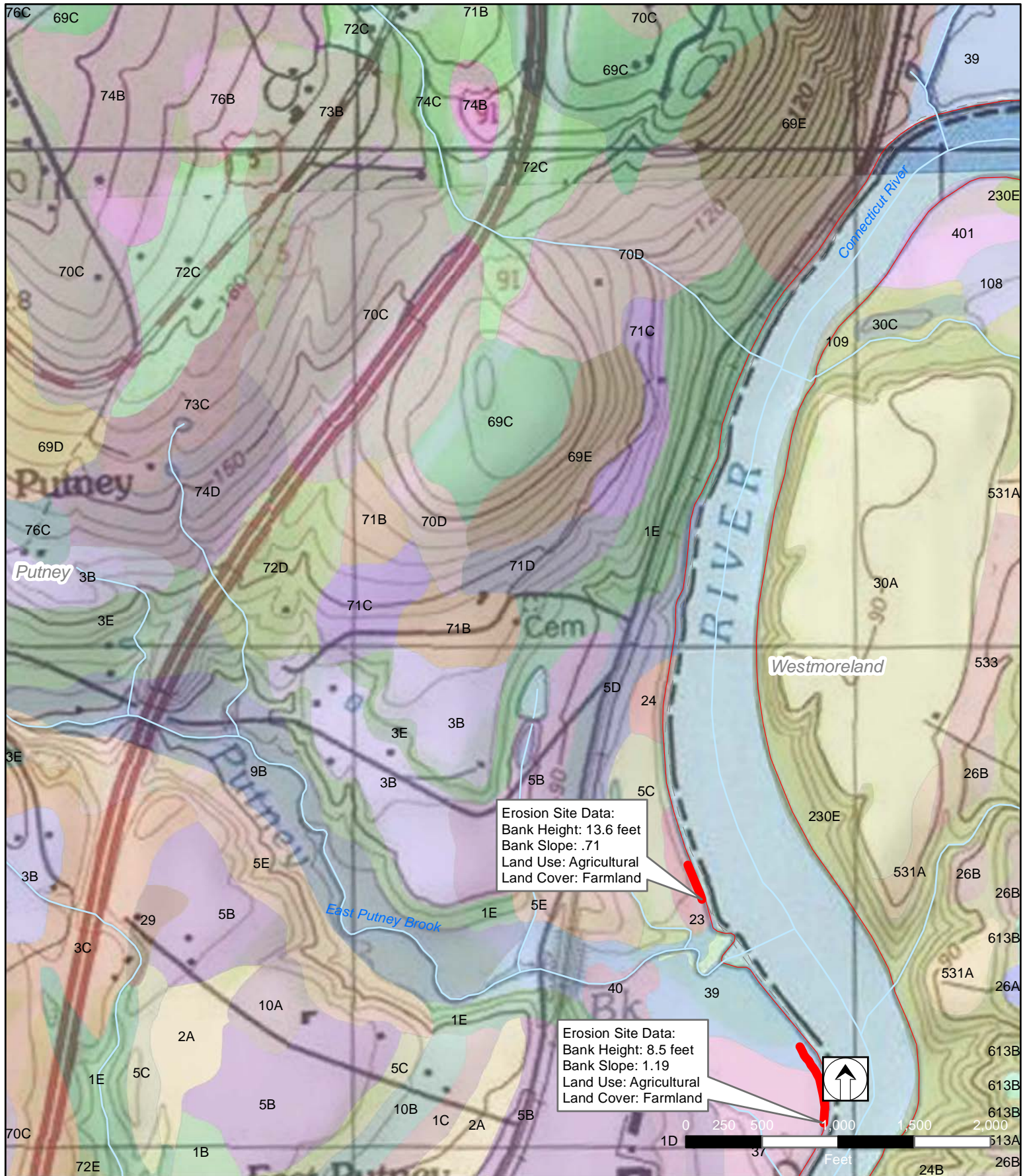
- | | | |
|------------------|----------------------------|---------------------------------|
| Project Boundary | Increasing, Active (Major) | Stabilized, Active (Minor) |
| Town Boundary | Increasing, Active (Minor) | Stabilized, Historic-Stabilized |
| River | Other, Historic-Stabilized | See Index for Soils Key |

Source: ESRI, USGS, TransCanada, VCGI, NH GRANIT, Kleinschmidt (2011)

Page V-20 of V-28



TransCanada
 Hydro Northeast Inc.
 Vernon Project (No. 1904)
 Erosion and Soils
 Prepared by
 Normandeau Team
 (3-19-13)

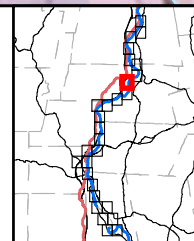


LEGEND

- | | | |
|------------------|----------------------------|---------------------------------|
| Project Boundary | Increasing, Active (Major) | Stabilized, Active (Minor) |
| Town Boundary | Increasing, Active (Minor) | Stabilized, Historic-Stabilized |
| River | Other, Historic-Stabilized | See Index for Soils Key |

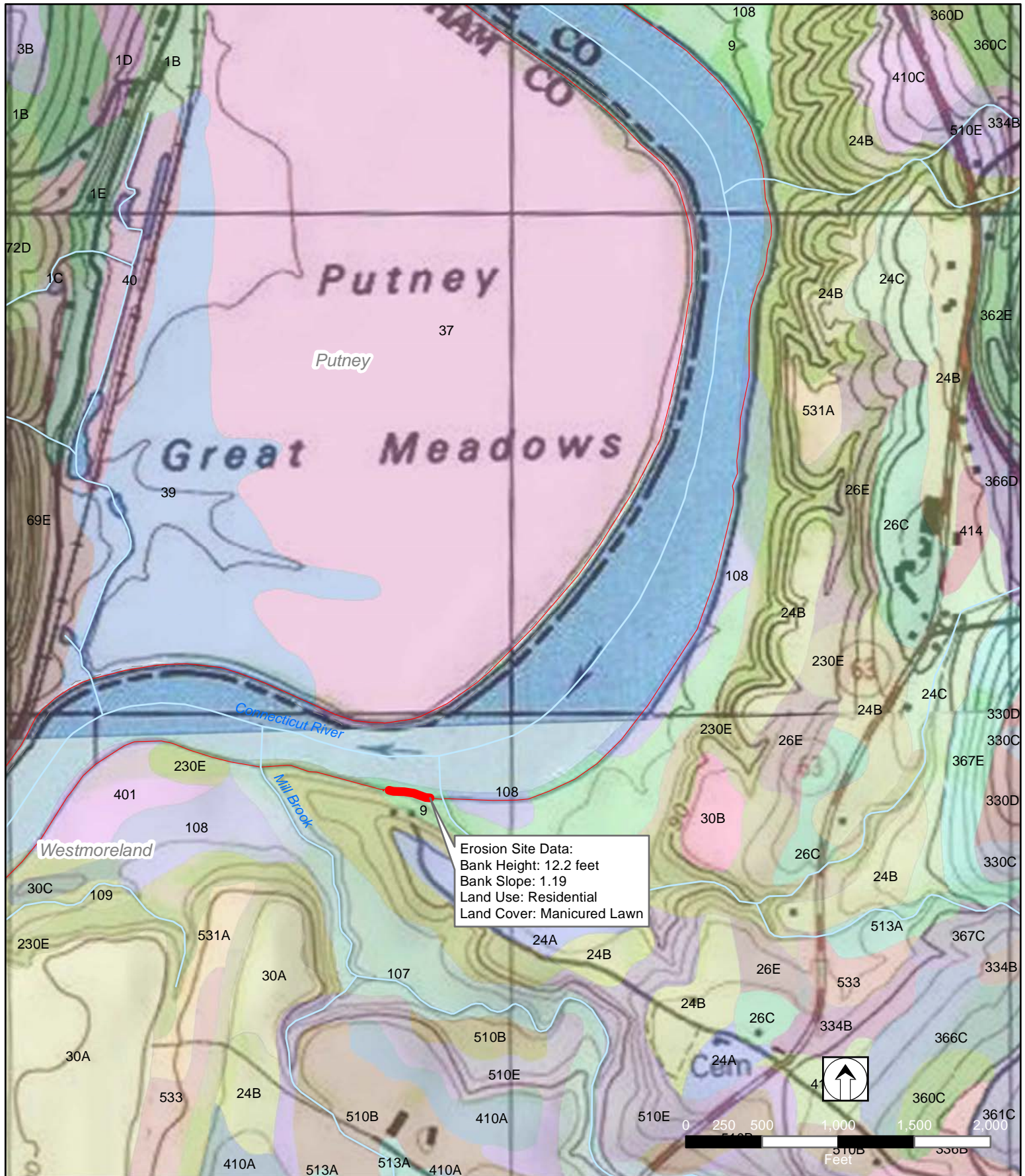
Source: ESRI, USGS, TransCanada, VCGI, NH GRANIT, Kleinschmidt (2011)

Page V-21 of V-28



TransCanada
 Hydro Northeast Inc.
 Vernon Project (No. 1904)
 Erosion and Soils

Prepared by
 Normandeau Team
 (3-19-13)

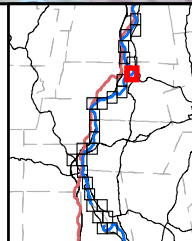


LEGEND

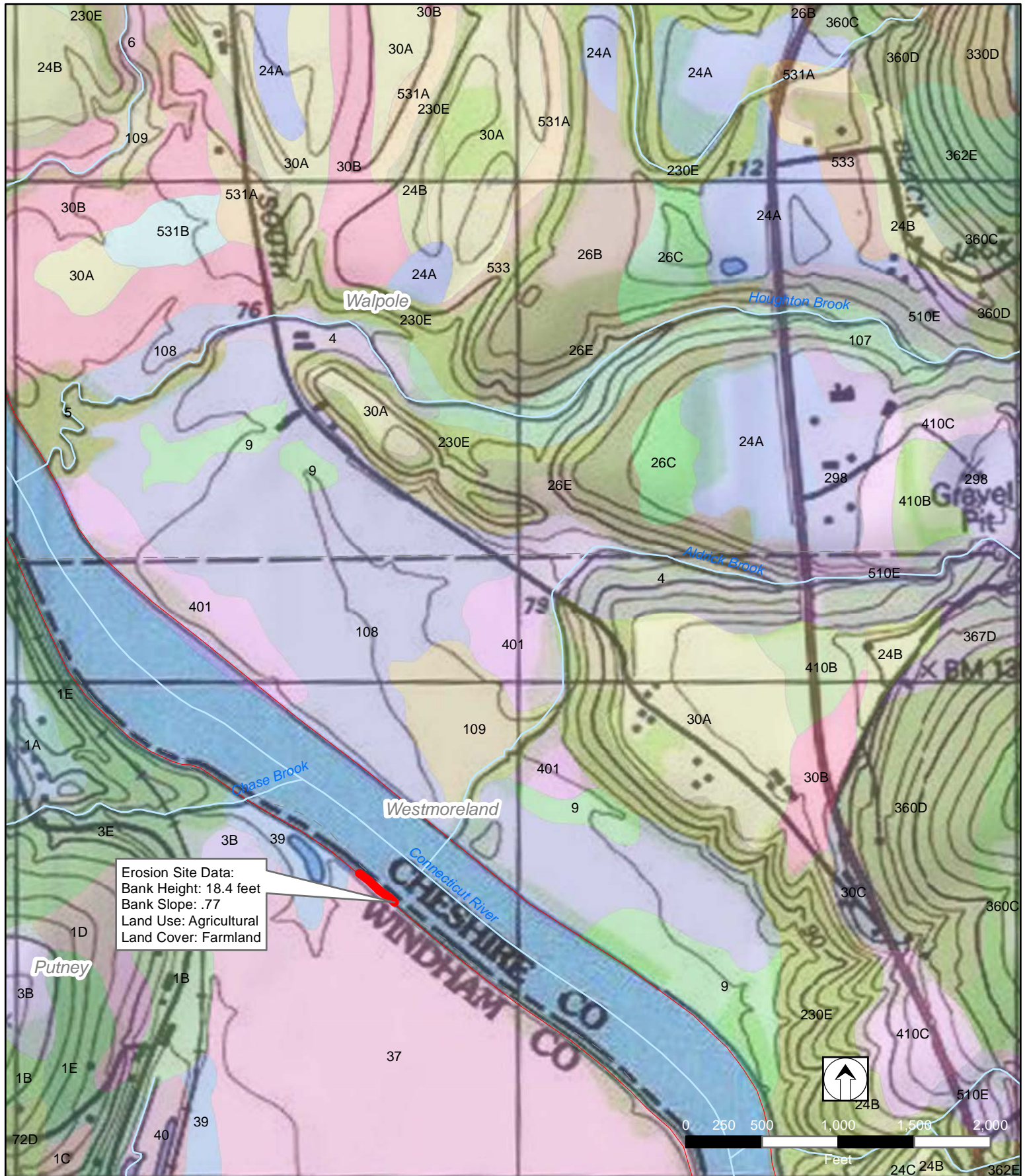
- | | | |
|---|--|--|
| Project Boundary | Increasing, Active (Major) | Stabilized, Active (Minor) |
| Town Boundary | Increasing, Active (Minor) | Stabilized, Historic-Stabilized |
| — River | Other, Historic-Stabilized | See Index for Soils Key |

Source: ESRI, USGS, TransCanada, VCGI, NH GRANIT, Kleinschmidt (2011)

Page V-22 of V-28



TransCanada
 Hydro Northeast Inc.
 Vernon Project (No. 1904)
 Erosion and Soils
 Prepared by
 Normandeau Team
 (3-19-13)

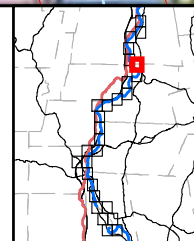


LEGEND

- | | | |
|------------------|----------------------------|---------------------------------|
| Project Boundary | Increasing, Active (Major) | Stabilized, Active (Minor) |
| Town Boundary | Increasing, Active (Minor) | Stabilized, Historic-Stabilized |
| River | Other, Historic-Stabilized | See Index for Soils Key |

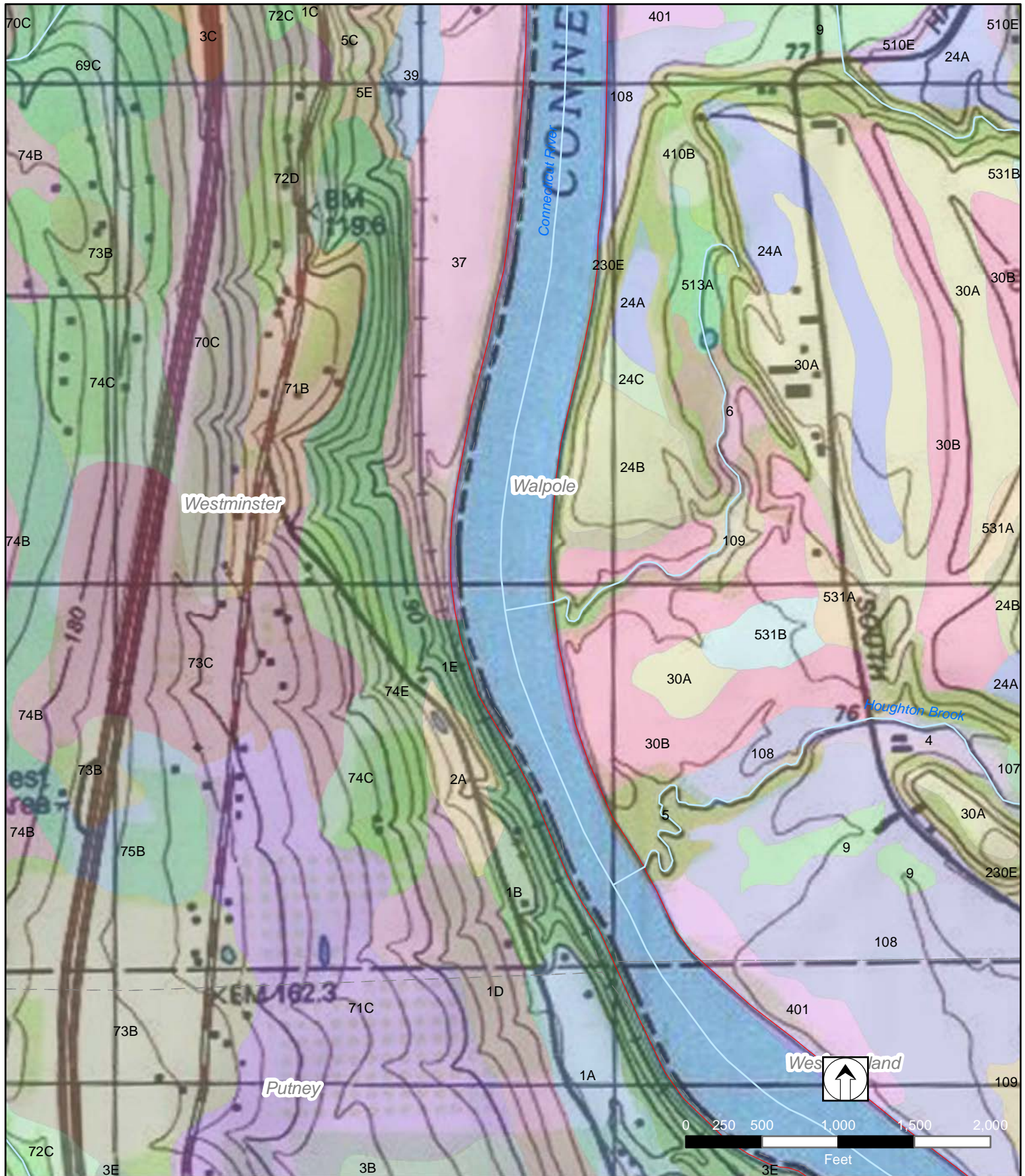
Source: ESRI, USGS, TransCanada, VCGI, NH GRANIT, Kleinschmidt (2011)

Page V-23 of V-28



TransCanada
Hydro Northeast Inc.
Vernon Project (No. 1904)
Erosion and Soils

Prepared by
Normandeau Team
(3-19-13)

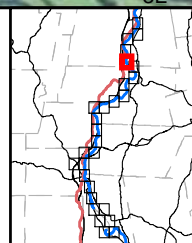


LEGEND

- | | | |
|------------------|----------------------------|---------------------------------|
| Project Boundary | Increasing, Active (Major) | Stabilized, Active (Minor) |
| Town Boundary | Increasing, Active (Minor) | Stabilized, Historic-Stabilized |
| River | Other, Historic-Stabilized | See Index for Soils Key |

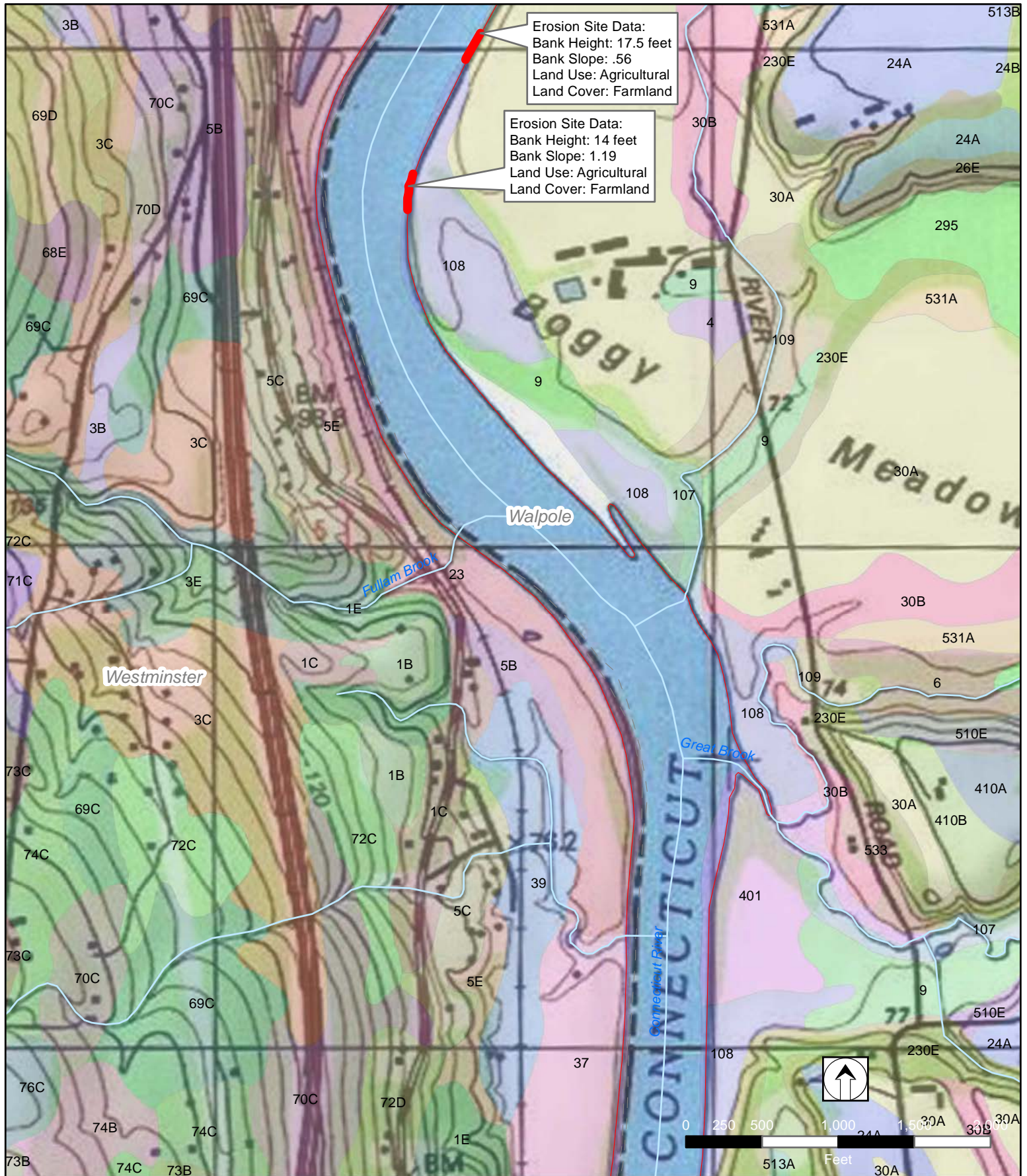
Source: ESRI, USGS, TransCanada, VCGI, NH GRANIT, Kleinschmidt (2011)

Page V-24 of V-28



TransCanada
Hydro Northeast Inc.
Vernon Project (No. 1904)
Erosion and Soils

Prepared by
Normandeau Team
(3-19-13)

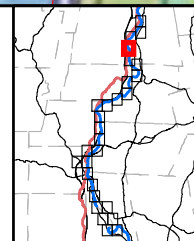


LEGEND

- | | | |
|---|---|---|
| Project Boundary | Increasing, Active (Major) | Stablized, Active (Minor) |
| Town Boundary | Increasing, Active (Minor) | Stablized, Historic-Stablized |
| — River | Other, Historic-Stablized | See Index for Soils Key |

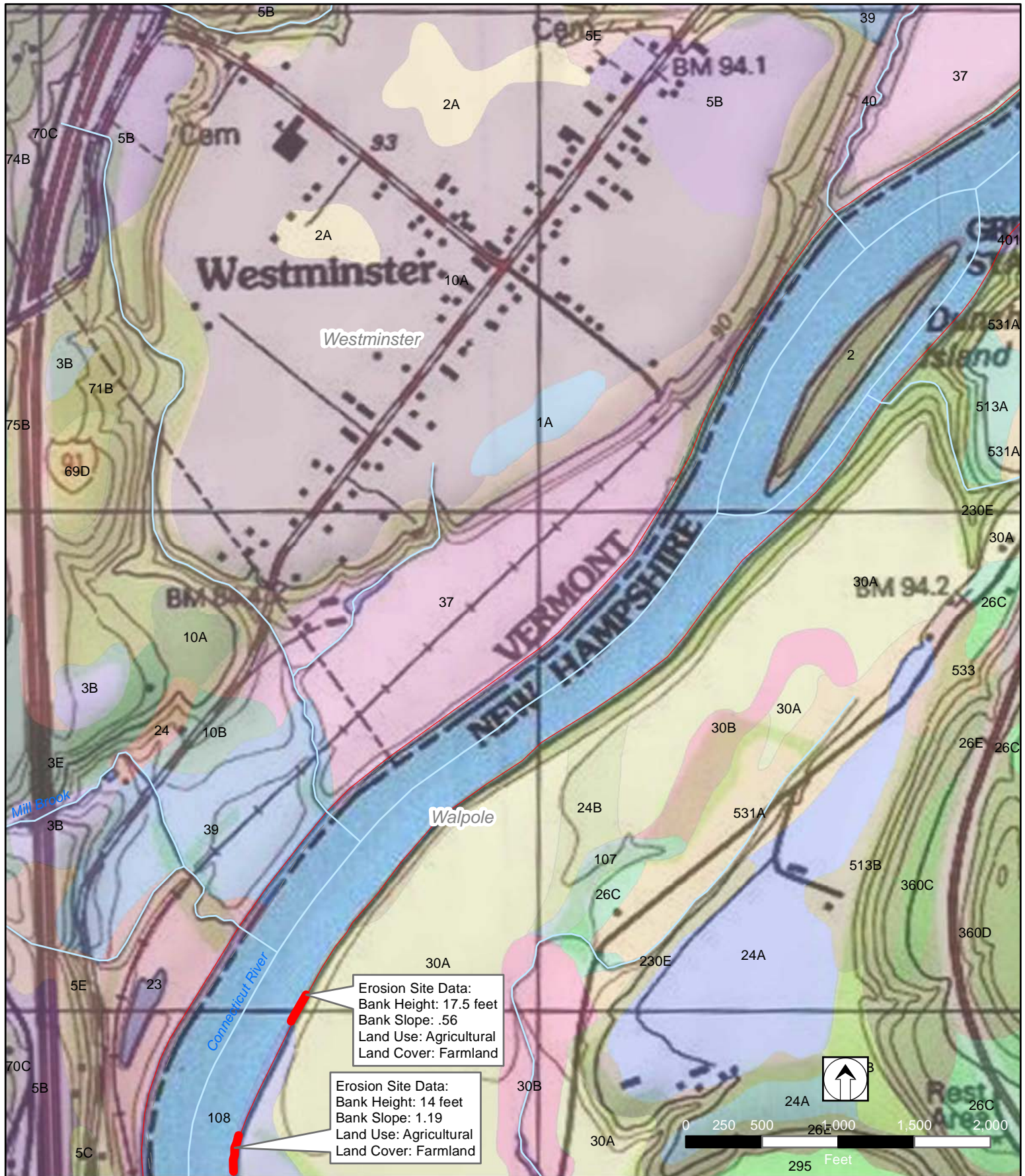
Source: ESRI, USGS, TransCanada, VCGI, NH GRANIT, Kleinschmidt (2011)

Page V-25 of V-28



TransCanada
Hydro Northeast Inc.
Vernon Project (No. 1904)
Erosion and Soils

Prepared by
Normandeau Team
(3-19-13)

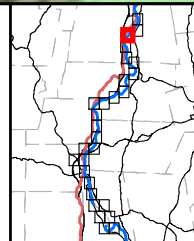


LEGEND

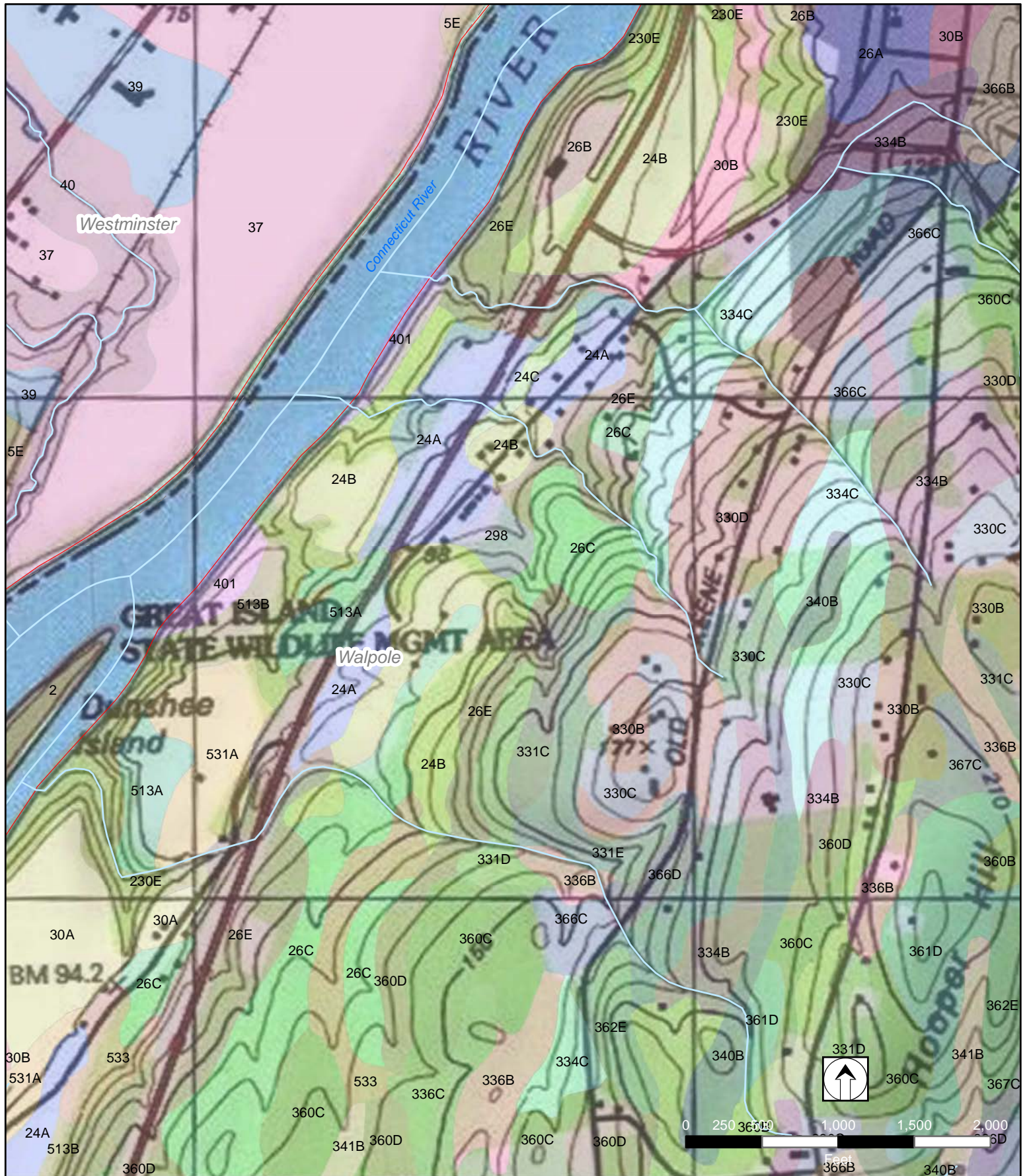
- | | | |
|------------------|----------------------------|---------------------------------|
| Project Boundary | Increasing, Active (Major) | Stabilized, Active (Minor) |
| Town Boundary | Increasing, Active (Minor) | Stabilized, Historic-Stabilized |
| River | Other, Historic-Stabilized | See Index for Soils Key |

Source: ESRI, USGS, TransCanada, VCGI, NH GRANIT, Kleinschmidt (2011)

Page V-26 of V-28



TransCanada
 Hydro Northeast Inc.
 Vernon Project (No. 1904)
 Erosion and Soils
 Prepared by
 Normandeau Team
 (3-19-13)

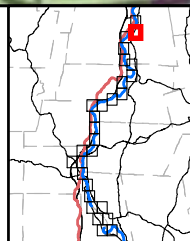


LEGEND

- | | | |
|---|--|--|
| Project Boundary | Increasing, Active (Major) | Stabilized, Active (Minor) |
| Town Boundary | Increasing, Active (Minor) | Stabilized, Historic-Stabilized |
| — River | Other, Historic-Stabilized | See Index for Soils Key |

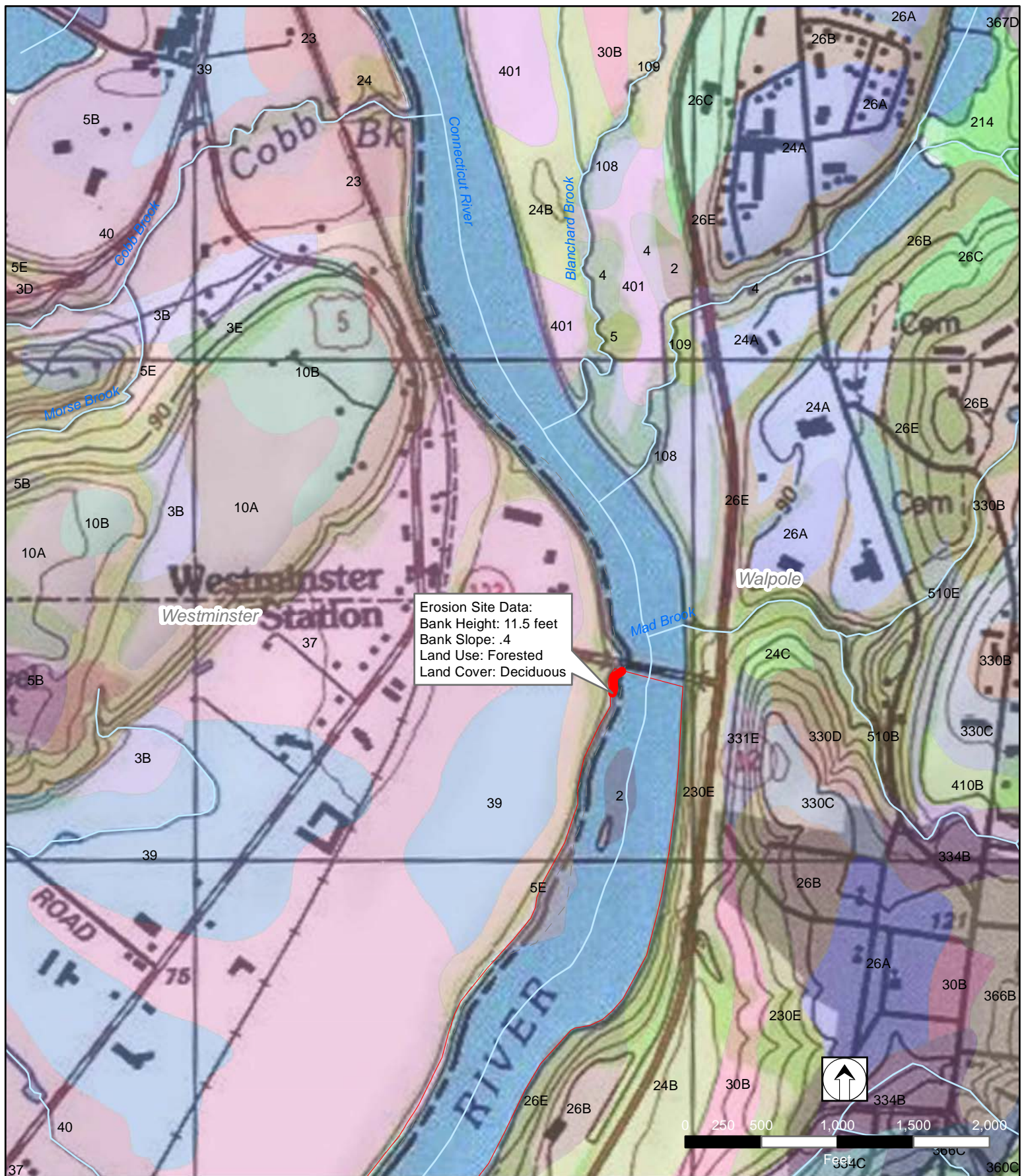
Source: ESRI, USGS, TransCanada, VCGI, NH GRANIT, Kleinschmidt (2011)

Page V-27 of V-28










TransCanada
Hydro Northeast Inc.
Vernon Project (No. 1904)
Erosion and Soils

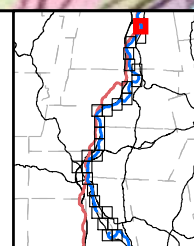
Prepared by
Normandeau Team
(3-19-13)



LEGEND

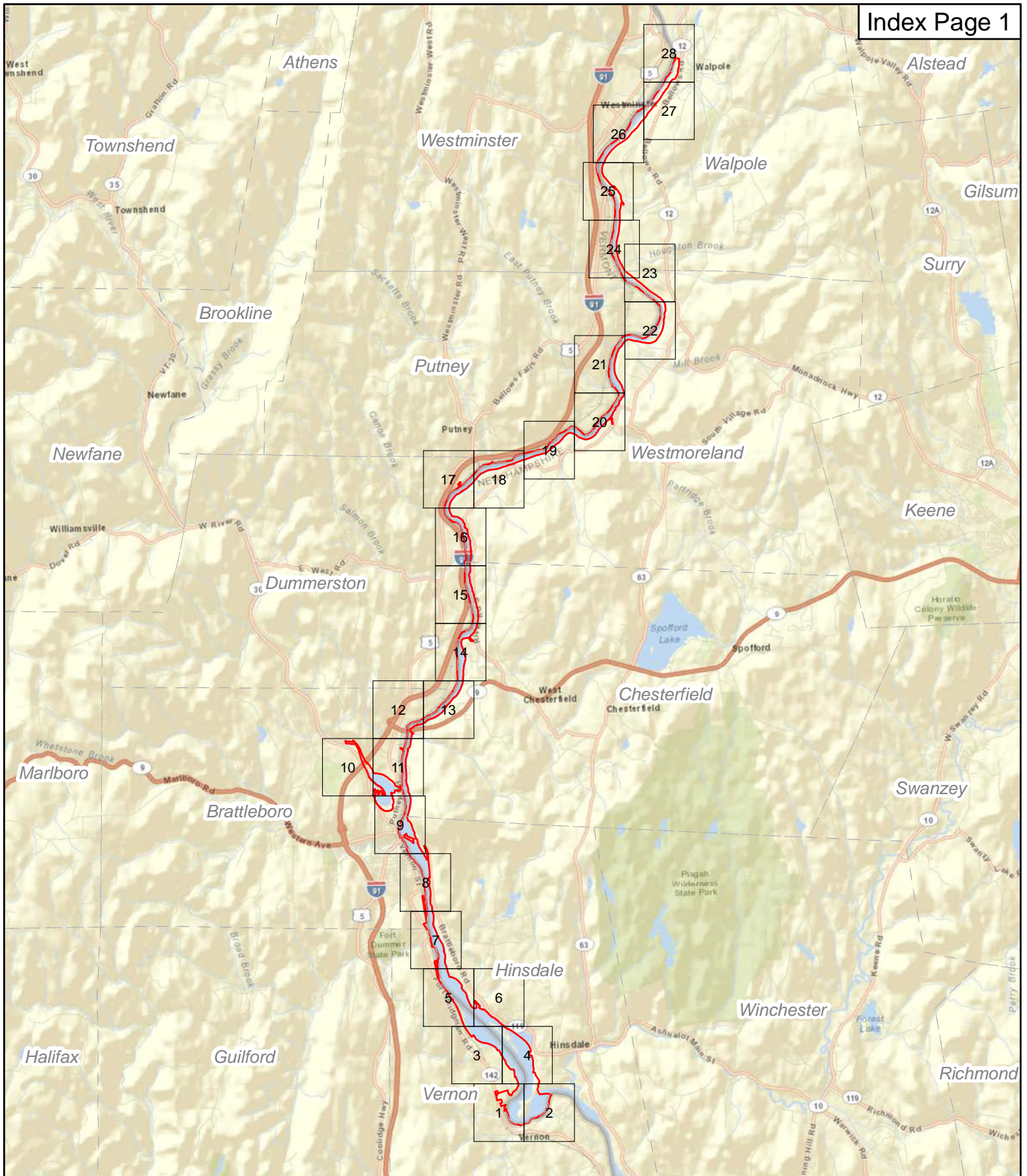
-  Project Boundary
  Increasing, Active (Major)
  Stabilized, Active (Minor)
-  Town Boundary
  Increasing, Active (Minor)
  Stabilized, Historic-Stabilized
- River
  Other, Historic-Stabilized
 See Index for Soils Key

Source: ESRI, USGS, TransCanada, VCGI, NH GRANIT, Kleinschmidt (2011)




TransCanada
Hydro Northeast Inc.
Vernon Project (No. 1904)
Erosion and Soils

Prepared by
Normandeau Team
(3-19-13)



Legend

- Project Boundary
- Town Boundary
- Map Book Page



TransCanada
Hydro Northeast Inc.
Vernon Project (No. 1904)
Erosion and Soils

Prepared by
Normandeau Team
(3-19-13)

Soils Legend

107	RIPPOWAM-SACO COMPLEX
108	HADLEY SILT LOAM
109	LIMERICK SILT LOAM
10A	AGAWAM VERY FINE SANDY LOAM, 0 TO 3 PERCENT SLOPES
10B	AGAWAM VERY FINE SANDY LOAM, 3 TO 8 PERCENT SLOPES
143D	MONADNOCK FINE SANDY LOAM, 15 TO 25 PERCENT SLOPES, VERY STONY
197	BOROHEMISTS, PONDED
1A	UNADILLA SILT LOAM, 0 TO 3 PERCENT SLOPES
1B	UNADILLA SILT LOAM, 3 TO 8 PERCENT SLOPES
1C	UNADILLA SILT LOAM, 8 TO 15 PERCENT SLOPES
1D	UNADILLA SILT LOAM, 15 TO 25 PERCENT SLOPES
1E	UDORTHENTS, STEEP
2	SUNCOOK LOAMY FINE SAND
20B	TUNBRIDGE-LYMAN FINE SANDY LOAMS, 3 TO 8 PERCENT SLOPES, VERY ROCKY
20C	TUNBRIDGE-LYMAN FINE SANDY LOAMS, 8 TO 15 PERCENT SLOPES, VERY ROCKY
20D	TUNBRIDGE-LYMAN FINE SANDY LOAMS, 15 TO 25 PERCENT SLOPES, VERY ROCKY
214	NAUMBURG LOAMY FINE SAND
21B	MARLOW FINE SANDY LOAM, 3 TO 8 PERCENT SLOPES
21C	MARLOW FINE SANDY LOAM, 8 TO 15 PERCENT SLOPES
22B	MARLOW FINE SANDY LOAM, 3 TO 8 PERCENT SLOPES, VERY STONY
22C	MARLOW FINE SANDY LOAM, 8 TO 15 PERCENT SLOPES, VERY STONY
22D	MARLOW FINE SANDY LOAM, 15 TO 25 PERCENT SLOPES, VERY STONY
23	ONDAWA FINE SANDY LOAM
230E	POOCHAM VERY FINE SANDY LOAM, 25 TO 70 PERCENT SLOPES
24	PODUNK FINE SANDY LOAM
24A	AGAWAM VERY FINE SANDY LOAM, 0 TO 3 PERCENT SLOPES
24B	AGAWAM VERY FINE SANDY LOAM, 3 TO 8 PERCENT SLOPES
24C	AGAWAM VERY FINE SANDY LOAM, 8 TO 15 PERCENT SLOPES
25B	WESTBURY FINE SANDY LOAM, 3 TO 8 PERCENT SLOPES
26A	WINDSOR LOAMY FINE SAND, 0 TO 3 PERCENT SLOPES
26B	WESTBURY FINE SANDY LOAM, 3 TO 8 PERCENT SLOPES, VERY STONY
26B	WINDSOR LOAMY FINE SAND, 3 TO 8 PERCENT SLOPES
26C	WESTBURY FINE SANDY LOAM, 8 TO 15 PERCENT SLOPES, VERY STONY
26C	WINDSOR LOAMY FINE SAND, 8 TO 15 PERCENT SLOPES
26E	WINDSOR LOAMY FINE SAND, 15 TO 50 PERCENT SLOPES
29	WALPOLE FINE SANDY LOAM

Soils Legend continued

295	GREENWOOD MUCKY PEAT
298	PITS, GRAVEL
299	UDORTHENTS, SMOOTHED
2A	BELGRADE SILT LOAM, 0 TO 3 PERCENT SLOPES
30A	UNADILLA VERY FINE SANDY LOAM, 0 TO 3 PERCENT SLOPES
30B	UNADILLA VERY FINE SANDY LOAM, 3 TO 8 PERCENT SLOPES
30C	UNADILLA VERY FINE SANDY LOAM, 8 TO 15 PERCENT SLOPES
31B	WILMINGTON VERY FINE SANDY LOAM, 2 TO 8 PERCENT SLOPES, VERY STONY
33	RUMNEY FINE SANDY LOAM
330B	BERNARDSTON SILT LOAM, 3 TO 8 PERCENT SLOPES
330C	BERNARDSTON SILT LOAM, 8 TO 15 PERCENT SLOPES
330D	BERNARDSTON SILT LOAM, 15 TO 25 PERCENT SLOPES
331C	BERNARDSTON SILT LOAM, 8 TO 15 PERCENT SLOPES, VERY STONY
331D	BERNARDSTON SILT LOAM, 15 TO 25 PERCENT SLOPES, VERY STONY
331E	BERNARDSTON SILT LOAM, 25 TO 50 PERCENT SLOPES, VERY STONY
334B	PITTSTOWN SILT LOAM, 3 TO 8 PERCENT SLOPES
334C	PITTSTOWN SILT LOAM, 8 TO 15 PERCENT SLOPES
336B	PITTSTOWN SILT LOAM, 3 TO 8 PERCENT SLOPES, VERY STONY
336C	PITTSTOWN SILT LOAM, 8 TO 15 PERCENT SLOPES, VERY STONY
340B	STISSING SILT LOAM, 0 TO 5 PERCENT SLOPES
341B	STISSING SILT LOAM, 0 TO 5 PERCENT SLOPES, VERY STONY
34D	LYMAN-ROCK OUTCROP COMPLEX, 15 TO 25 PERCENT SLOPES
34E	LYMAN-ROCK OUTCROP COMPLEX, 25 TO 50 PERCENT SLOPES
360B	CARDIGAN-KEARSARGE COMPLEX, 3 TO 8 PERCENT SLOPES
360C	CARDIGAN-KEARSARGE COMPLEX, 8 TO 15 PERCENT SLOPES
360D	CARDIGAN-KEARSARGE COMPLEX, 15 TO 25 PERCENT SLOPES
361C	CARDIGAN-KEARSARGE-ROCK OUTCROP COMPLEX, 8 TO 15 PERCENT SLOPES
361D	CARDIGAN-KEARSARGE-ROCK OUTCROP COMPLEX, 15 TO 25 PERCENT SLOPES
362E	KEARSARGE-CARDIGAN-ROCK OUTCROP COMPLEX, 25 TO 50 PERCENT SLOPES
366B	DUTCHESS SILT LOAM, 3 TO 8 PERCENT SLOPES
366C	DUTCHESS SILT LOAM, 8 TO 15 PERCENT SLOPES
366D	DUTCHESS SILT LOAM, 15 TO 25 PERCENT SLOPES
367C	DUTCHESS SILT LOAM, 8 TO 15 PERCENT SLOPES, VERY STONY
367D	DUTCHESS SILT LOAM, 15 TO 25 PERCENT SLOPES, VERY STONY
367E	DUTCHESS SILT LOAM, 25 TO 50 PERCENT SLOPES, VERY STONY
37	HADLEY SILT LOAM

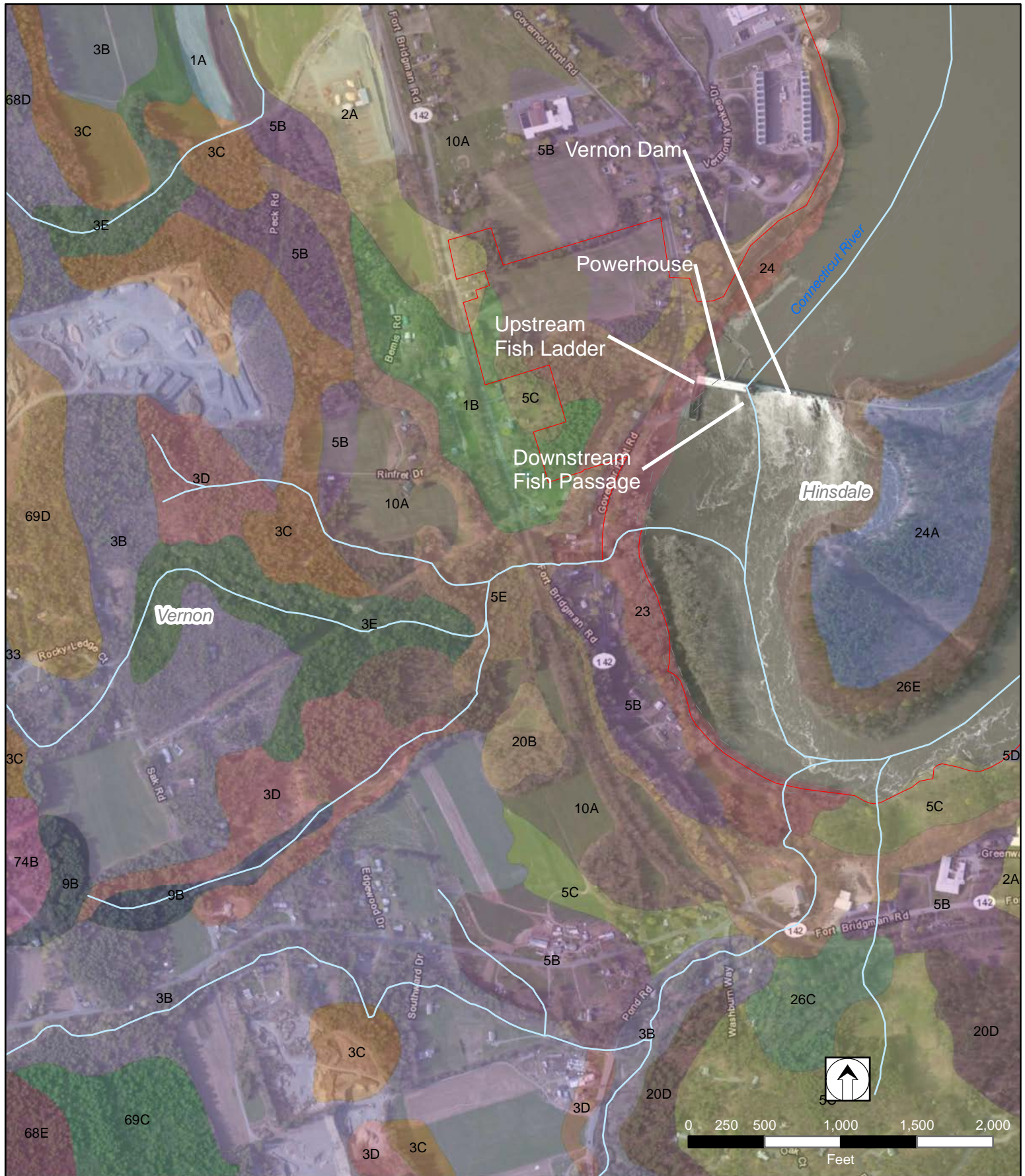
Soils Legend continued

39	WINOOSKI SILT LOAM
395	CHOCORUA MUCKY PEAT
3B	QUONSET AND WARWICK SOILS, 2 TO 8 PERCENT SLOPES
3C	QUONSET AND WARWICK SOILS, 8 TO 15 PERCENT SLOPES
3D	QUONSET AND WARWICK SOILS, 15 TO 25 PERCENT SLOPES
3E	QUONSET AND WARWICK SOILS, 25 TO 70 PERCENT SLOPES
4	POOTATUCK FINE SANDY LOAM
40	LIMERICK SILT LOAM
401	OCCUM FINE SANDY LOAM
410A	HAVEN VERY FINE SANDY LOAM, 0 TO 3 PERCENT SLOPES
410B	HAVEN VERY FINE SANDY LOAM, 3 TO 8 PERCENT SLOPES
410C	HAVEN VERY FINE SANDY LOAM, 8 TO 15 PERCENT SLOPES
414	MOOSILAUKE FINE SANDY LOAM
47	LUPTON MUCKY PEAT
495	OSSIPEE MUCKY PEAT
5	RIPPOWAM FINE SANDY LOAM
510B	HOOSIC GRAVELLY FINE SANDY LOAM, 3 TO 8 PERCENT SLOPES
510C	HOOSIC GRAVELLY FINE SANDY LOAM, 8 TO 15 PERCENT SLOPES
510E	HOOSIC GRAVELLY FINE SANDY LOAM, 15 TO 50 PERCENT SLOPES
513A	NINIGRET VERY FINE SANDY LOAM, 0 TO 3 PERCENT SLOPES
513B	NINIGRET VERY FINE SANDY LOAM, 3 TO 8 PERCENT SLOPES
531A	SCIO VERY FINE SANDY LOAM, 0 TO 3 PERCENT SLOPES
531B	SCIO VERY FINE SANDY LOAM, 3 TO 8 PERCENT SLOPES
533	RAYNHAM SILT LOAM
5B	WINDSOR LOAMY FINE SAND, 2 TO 8 PERCENT SLOPES
5C	WINDSOR LOAMY FINE SAND, 8 TO 15 PERCENT SLOPES
5D	WINDSOR LOAMY FINE SAND, 15 TO 25 PERCENT SLOPES
5E	WINDSOR LOAMY FINE SAND, 25 TO 60 PERCENT SLOPES
6	SACO MUCKY SILT LOAM
60C	TUNBRIDGE-BERKSHIRE COMPLEX, 8 TO 15 PERCENT SLOPES, VERY STONY
613B	CROGHAN LOAMY FINE SAND, 0 TO 5 PERCENT SLOPES
61D	TUNBRIDGE-LYMAN-ROCK OUTCROP COMPLEX, 15 TO 25 PERCENT SLOPES
62	MARKEY MUCK
63C	BERKSHIRE-TUNBRIDGE FINE SANDY LOAMS, 8 TO 15 PERCENT SLOPES, VERY STONY
63D	BERKSHIRE-TUNBRIDGE FINE SANDY LOAMS, 15 TO 25 PERCENT SLOPES, VERY STONY
67C	BERKSHIRE-TUNBRIDGE FINE SANDY LOAMS, 8 TO 15 PERCENT SLOPES, ROCKY

Soils Legend continued

68D	TACONIC-HUBBARDTON-ROCK OUTCROP COMPLEX, 8 TO 25 PERCENT SLOPES
68E	TACONIC-HUBBARDTON-ROCK OUTCROP COMPLEX, 25 TO 70 PERCENT SLOPES
69C	MACOMBER-TACONIC COMPLEX, 8 TO 15 PERCENT SLOPES, VERY ROCKY
69D	MACOMBER-TACONIC COMPLEX, 15 TO 25 PERCENT SLOPES, VERY ROCKY
69E	MACOMBER-TACONIC COMPLEX, 25 TO 70 PERCENT SLOPES, VERY ROCKY
70C	DUMMERSTON-MACOMBER COMPLEX, 8 TO 15 PERCENT SLOPES, VERY STONY
70D	DUMMERSTON-MACOMBER COMPLEX, 15 TO 25 PERCENT SLOPES, VERY STONY
70E	DUMMERSTON-MACOMBER COMPLEX, 25 TO 70 PERCENT SLOPES VERY STONY
71B	DUMMERSTON SILT LOAM, 3 TO 8 PERCENT SLOPES
71C	DUMMERSTON SILT LOAM, 8 TO 15 PERCENT SLOPES
71D	DUMMERSTON SILT LOAM, 15 TO 25 PERCENT SLOPES
72C	DUMMERSTON SILT LOAM, 8 TO 15 PERCENT SLOPES, VERY STONY
72D	DUMMERSTON SILT LOAM, 15 TO 25 PERCENT SLOPES, VERY STONY
72E	DUMMERSTON SILT LOAM, 25 TO 70 PERCENT SLOPES, VERY STONY
73B	FULLAM SILT LOAM, 3 TO 8 PERCENT SLOPES
73C	FULLAM SILT LOAM, 8 TO 15 PERCENT SLOPES
73D	FULLAM SILT LOAM, 15 TO 25 PERCENT SLOPES
74B	FULLAM SILT LOAM, 3 TO 8 PERCENT SLOPES, VERY STONY
74C	FULLAM SILT LOAM, 8 TO 15 PERCENT SLOPES, VERY STONY
74D	FULLAM SILT LOAM, 15 TO 25 PERCENT SLOPES, VERY STONY
74E	FULLAM SILT LOAM, 25 TO 35 PERCENT SLOPES, VERY STONY
75B	BRAYTON SILT LOAM, 2 TO 8 PERCENT SLOPES, VERY STONY
76B	DUMMERSTON-MACOMBER COMPLEX, 3 TO 8 PERCENT SLOPES, ROCKY
76C	DUMMERSTON-MACOMBER COMPLEX, 8 TO 15 PERCENT SLOPES, ROCKY
77C	MARLOW FINE SANDY LOAM, 8 TO 15 PERCENT SLOPES, VERY STONY
77D	MARLOW FINE SANDY LOAM, 15 TO 25 PERCENT SLOPES, VERY STONY
77E	MARLOW FINE SANDY LOAM, 25 TO 50 PERCENT SLOPES, VERY STONY
9	WINOOSKI SILT LOAM
9B	DEERFIELD FINE SANDY LOAM, 2 TO 8 PERCENT SLOPES

Note: The soils data obtained from Vermont and New Hampshire are inconsistent in their use of soil classification codes such that different codes are used for the same soil series. This legend presents the soil series for each classification code displayed on the map.

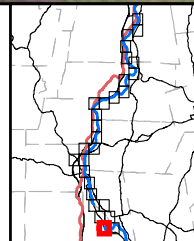


LEGEND

- | | | |
|------------------|----------------------------|--------------------------------|
| Project Boundary | Increasing, Active (Major) | Stablized, Active (Minor) |
| Town Boundary | Increasing, Active (Minor) | Stablized, Historic-Stabilized |
| River | Other, Historic-Stabilized | See Index for Soils Key |

Source: ESRI, USGS, TransCanada, VCGI, NH GRANIT, Kleinschmidt (2011)

Page V-1 of V-28



TransCanada
Hydro Northeast Inc.
Vernon Project (No. 1904)
Erosion and Soils

Prepared by
Normandeau Team
(3-19-13)

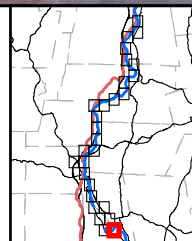


LEGEND

- | | | |
|------------------|----------------------------|---------------------------------|
| Project Boundary | Increasing, Active (Major) | Stabilized, Active (Minor) |
| Town Boundary | Increasing, Active (Minor) | Stabilized, Historic-Stabilized |
| River | Other, Historic-Stabilized | See Index for Soils Key |

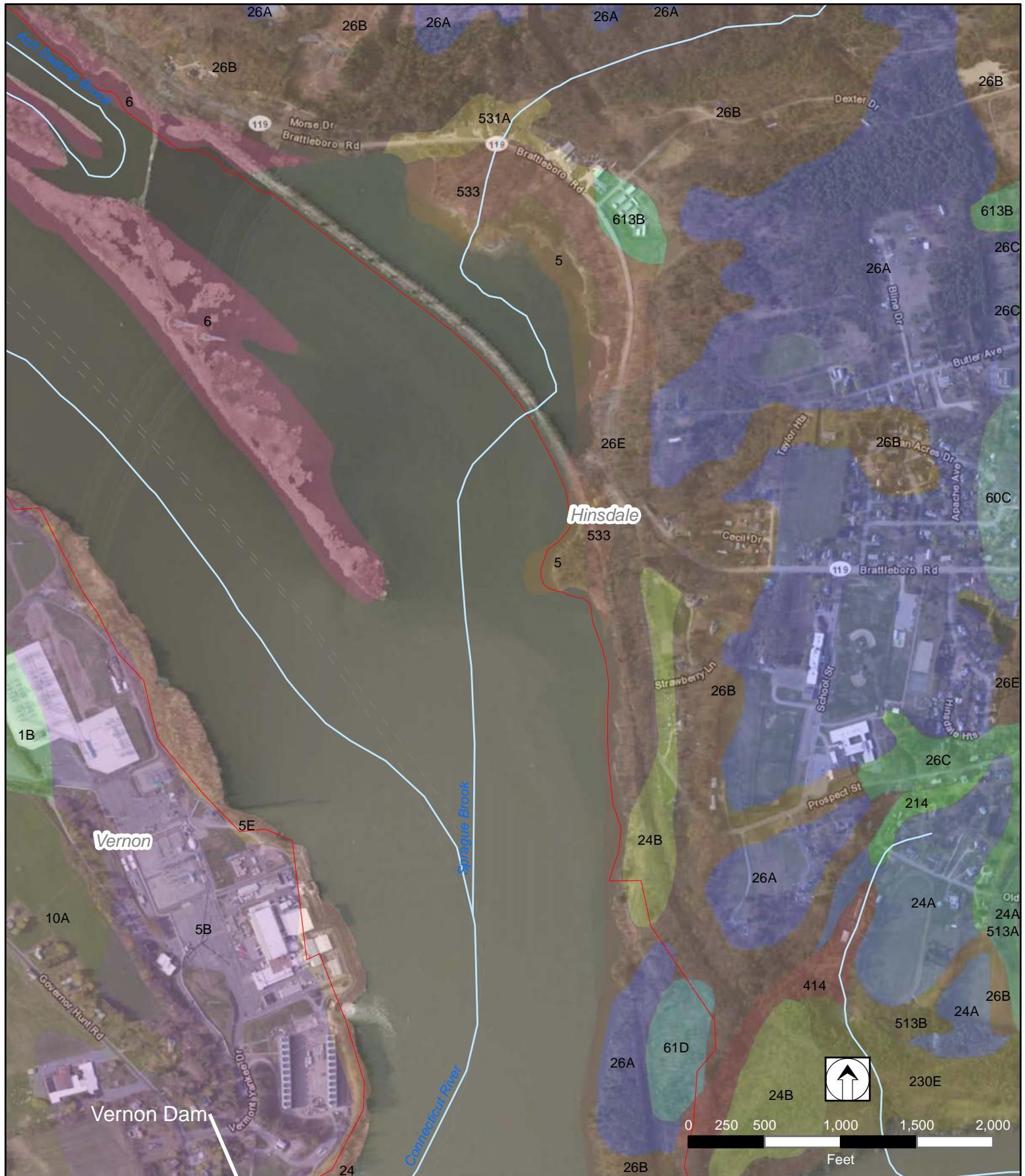
Source: ESRI, USGS, TransCanada, VCGI, NH GRANIT, Kleinschmidt (2011)

Page V-2 of V-28



TransCanada
Hydro Northeast Inc.
Vernon Project (No. 1904)
Erosion and Soils

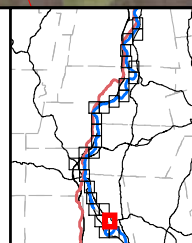
Prepared by
Normandeau Team
(3-19-13)



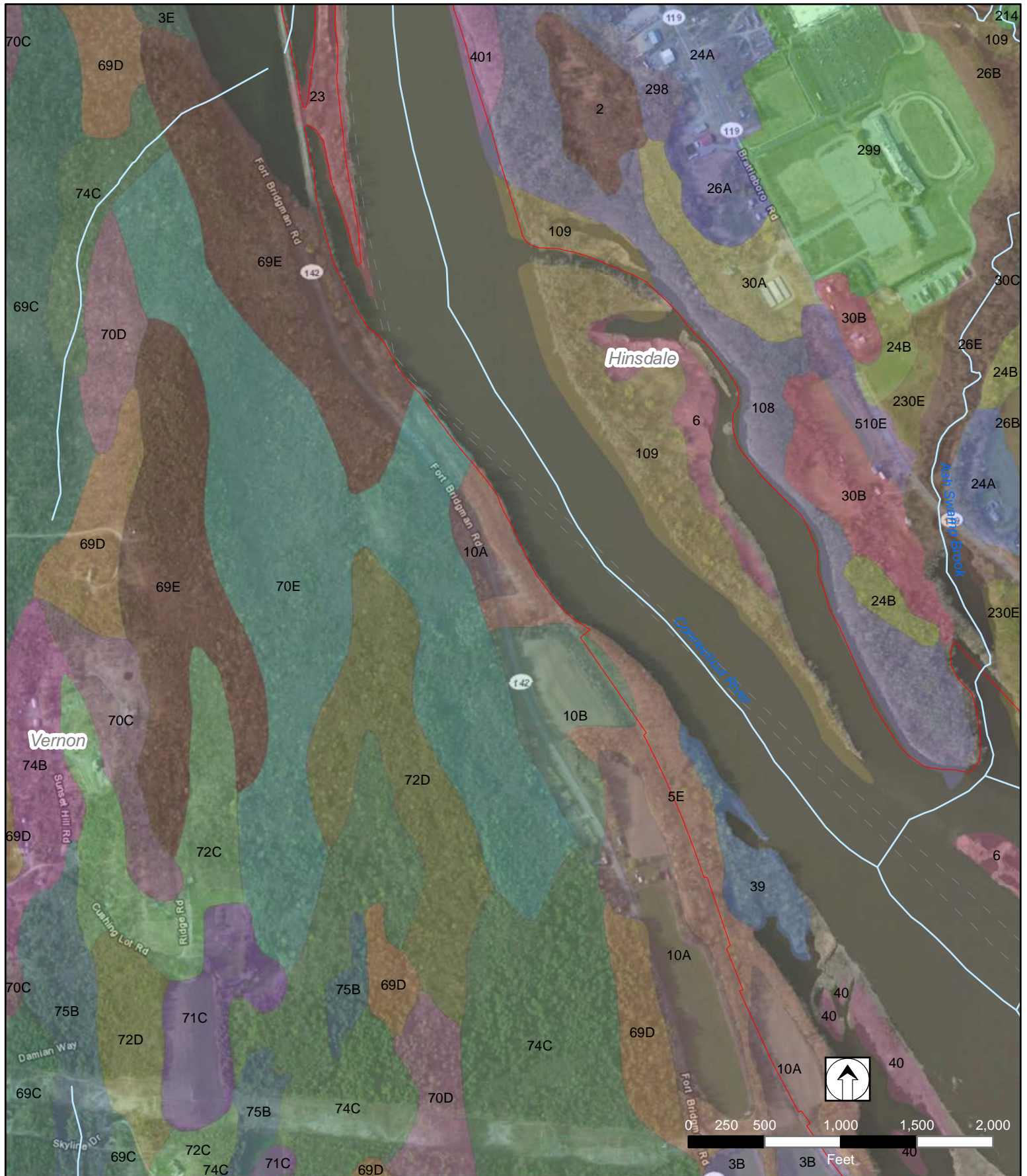
LEGEND

- Project Boundary
- Town Boundary
- River
- Increasing, Active (Major)
- Increasing, Active (Minor)
- Other, Historic-Stabilized
- Stabilized, Active (Minor)
- Stabilized, Historic-Stabilized
- See Index for Soils Key

Source: ESRI, USGS, TransCanada, VCGI, NH GRANIT, Kleinschmidt (2011)



TransCanada
Hydro Northeast Inc.
Vernon Project (No. 1904)
Erosion and Soils
Prepared by
Normandeau Team
(3-19-13)

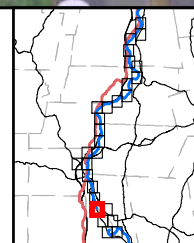


LEGEND

- | | | |
|------------------|----------------------------|---------------------------------|
| Project Boundary | Increasing, Active (Major) | Stabilized, Active (Minor) |
| Town Boundary | Increasing, Active (Minor) | Stabilized, Historic-Stabilized |
| River | Other, Historic-Stabilized | See Index for Soils Key |

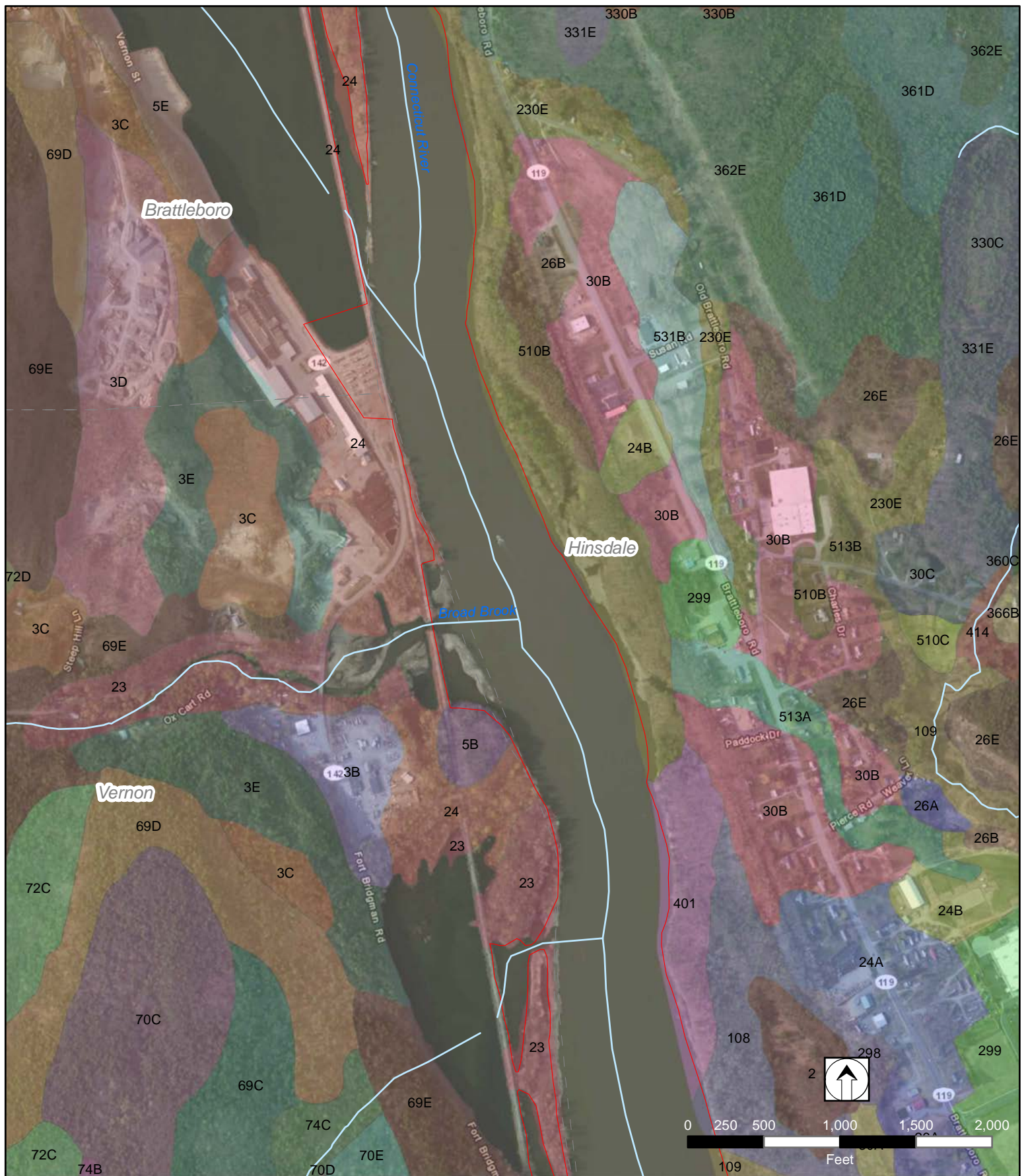
Source: ESRI, USGS, TransCanada, VCGI, NH GRANIT, Kleinschmidt (2011)

Page V-5 of V-28



TransCanada
Hydro Northeast Inc.
Vernon Project (No. 1904)
Erosion and Soils

Prepared by
Normandeau Team
(3-19-13)

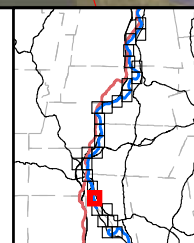


LEGEND

- | | | |
|---|---|---|
| Project Boundary | Increasing, Active (Major) | Stablized, Active (Minor) |
| Town Boundary | Increasing, Active (Minor) | Stablized, Historic-Stablized |
| — River | Other, Historic-Stablized | See Index for Soils Key |

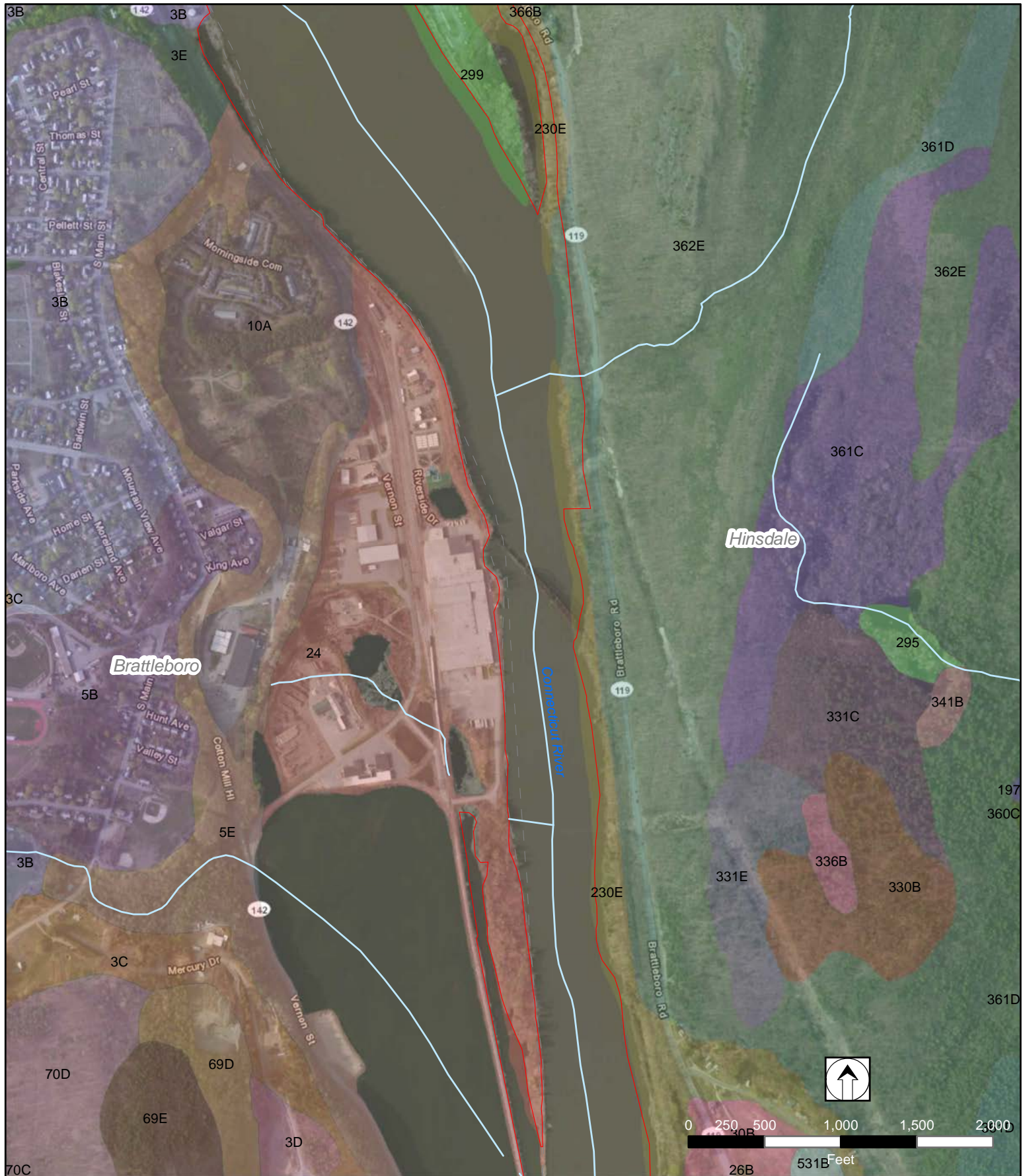
Source: ESRI, USGS, TransCanada, VCGI, NH GRANIT, Kleinschmidt (2011)

Page V-7 of V-28



TransCanada
Hydro Northeast Inc.
Vernon Project (No. 1904)
Erosion and Soils

Prepared by
Normandeau Team
(3-19-13)

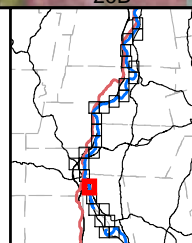


LEGEND

- | | | |
|------------------|----------------------------|---------------------------------|
| Project Boundary | Increasing, Active (Major) | Stabilized, Active (Minor) |
| Town Boundary | Increasing, Active (Minor) | Stabilized, Historic-Stabilized |
| River | Other, Historic-Stabilized | See Index for Soils Key |

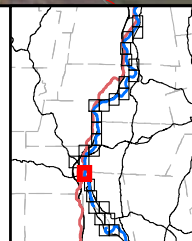
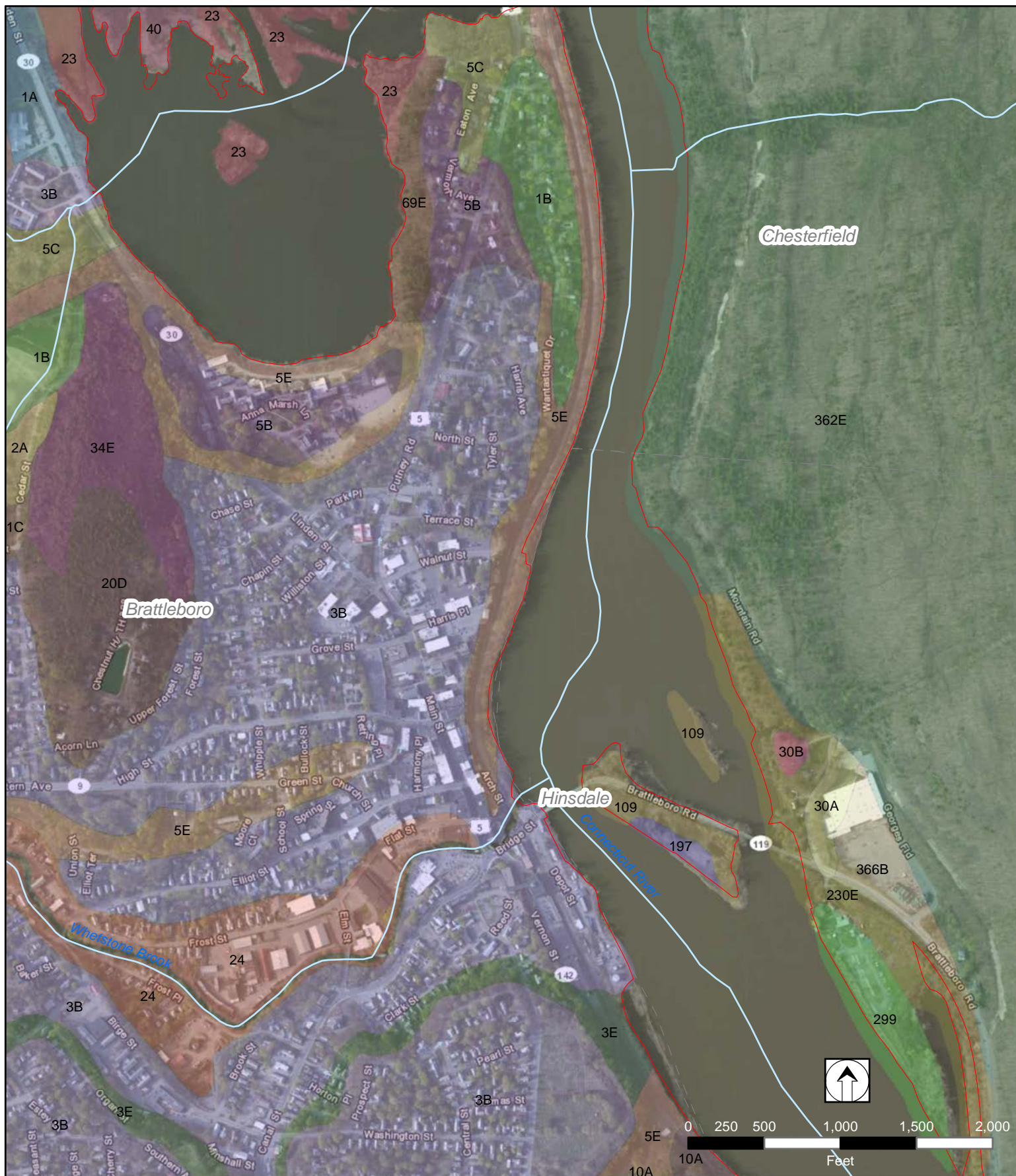
Source: ESRI, USGS, TransCanada, VCGI, NH GRANIT, Kleinschmidt (2011)

Page V-8 of V-28



TransCanada
Hydro Northeast Inc.
Vernon Project (No. 1904)
Erosion and Soils

Prepared by
Normandeau Team
(3-19-13)



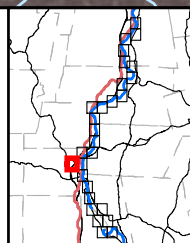


LEGEND

- Project Boundary
- Town Boundary
- River
- Increasing, Active (Major)
- Increasing, Active (Minor)
- Other, Historic-Stabilized
- Stablized, Active (Minor)
- Stablized, Historic-Stabilized
- See Index for Soils Key

Source: ESRI, USGS, TransCanada, VCGI, NH GRANIT, Kleinschmidt (2011)

Page V-10 of V-28



TransCanada
Hydro Northeast Inc.
Vernon Project (No. 1904)
Erosion and Soils

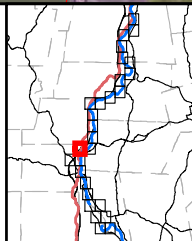
Prepared by
Normandeau Team
(3-19-13)



LEGEND

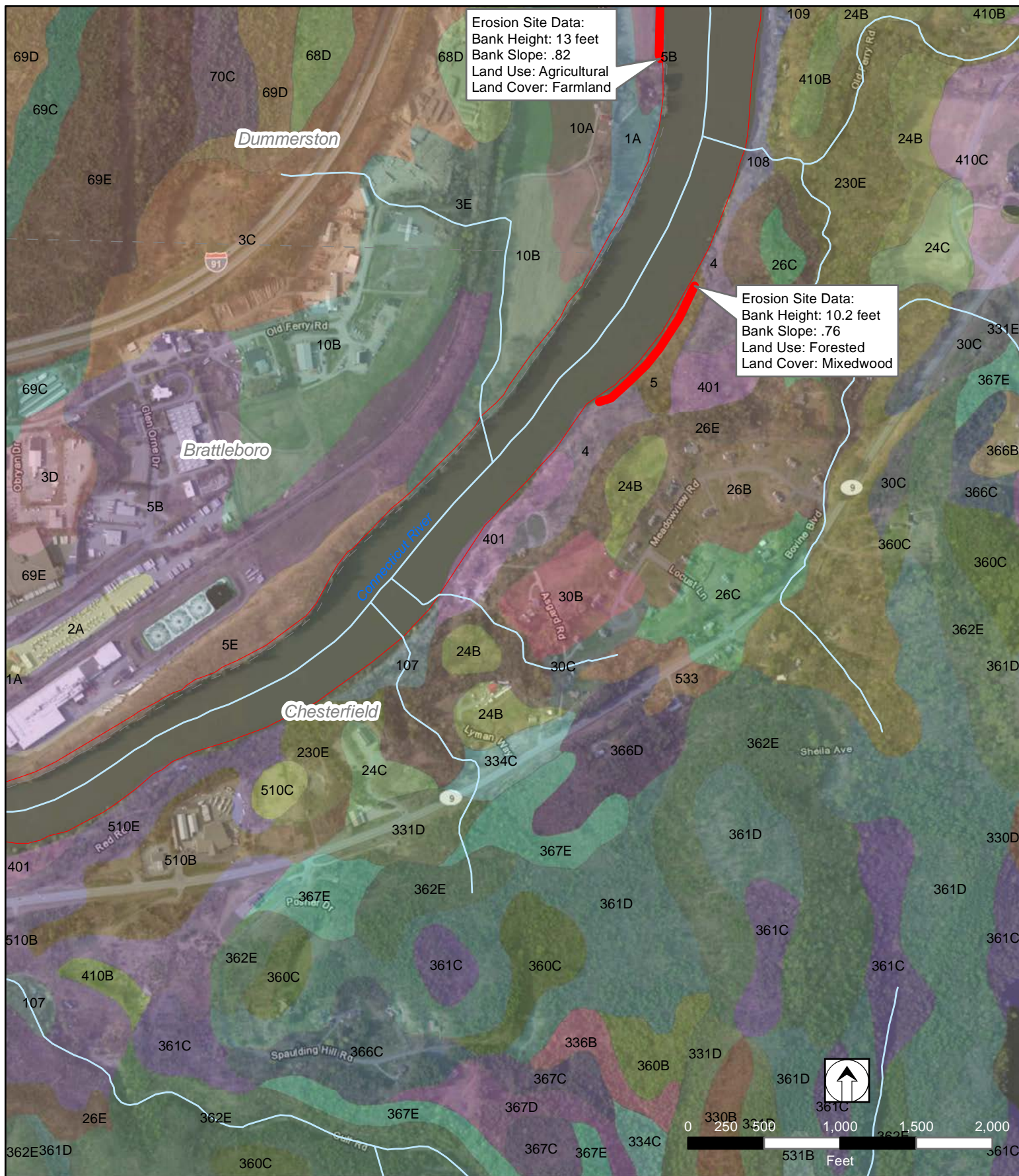
- | | | |
|------------------|----------------------------|---------------------------------|
| Project Boundary | Increasing, Active (Major) | Stabilized, Active (Minor) |
| Town Boundary | Increasing, Active (Minor) | Stabilized, Historic-Stabilized |
| River | Other, Historic-Stabilized | See Index for Soils Key |

Source: ESRI, USGS, TransCanada, VCGI, NH GRANIT, Kleinschmidt (2011)



TransCanada
Hydro Northeast Inc.
Vernon Project (No. 1904)
Erosion and Soils

Prepared by
Normandeau Team
(3-19-13)

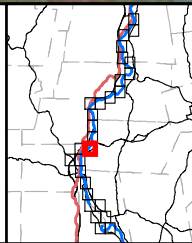


LEGEND

- | | | |
|------------------|----------------------------|---------------------------------|
| Project Boundary | Increasing, Active (Major) | Stabilized, Active (Minor) |
| Town Boundary | Increasing, Active (Minor) | Stabilized, Historic-Stabilized |
| River | Other, Historic-Stabilized | See Index for Soils Key |

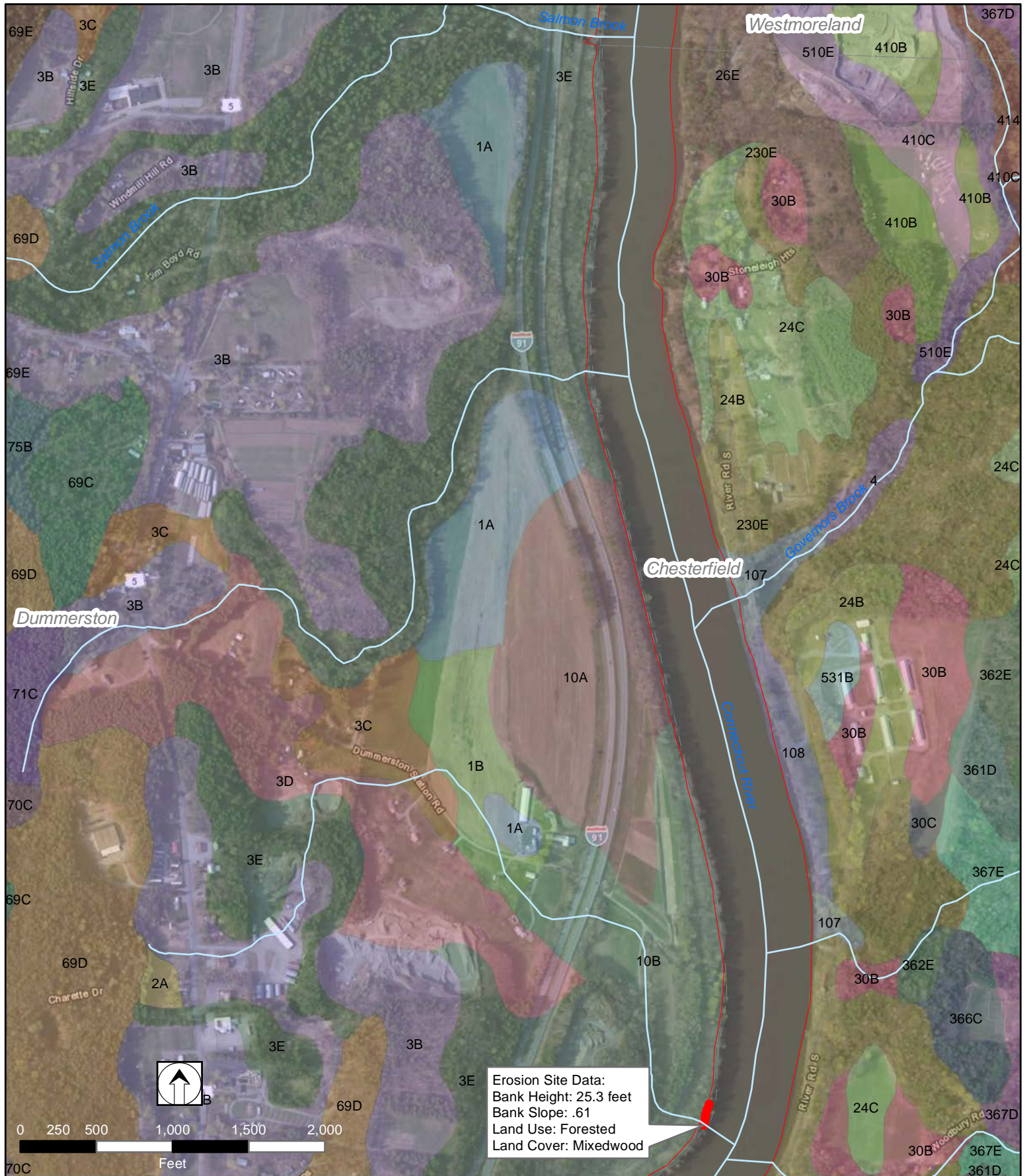
Source: ESRI, USGS, TransCanada, VCGI, NH GRANIT, Kleinschmidt (2011)

Page V-13 of V-28



TransCanada
Hydro Northeast Inc.
Vernon Project (No. 1904)
Erosion and Soils

Prepared by
Normandeau Team
(3-19-13)

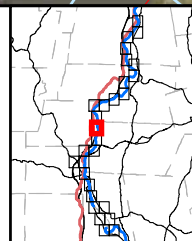


LEGEND

- | | | |
|------------------|----------------------------|---------------------------------|
| Project Boundary | Increasing, Active (Major) | Stabilized, Active (Minor) |
| Town Boundary | Increasing, Active (Minor) | Stabilized, Historic-Stabilized |
| River | Other, Historic-Stabilized | See Index for Soils Key |

Source: ESRI, USGS, TransCanada, VCGI, NH GRANIT, Kleinschmidt (2011)

Page V-15 of V-28



TransCanada
 Hydro Northeast Inc.
 Vernon Project (No. 1904)
 Erosion and Soils
 Prepared by
 Normandeau Team
 (3-19-13)

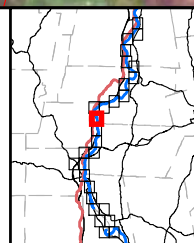


LEGEND

- | | | |
|------------------|----------------------------|---------------------------------|
| Project Boundary | Increasing, Active (Major) | Stabilized, Active (Minor) |
| Town Boundary | Increasing, Active (Minor) | Stabilized, Historic-Stabilized |
| River | Other, Historic-Stabilized | See Index for Soils Key |

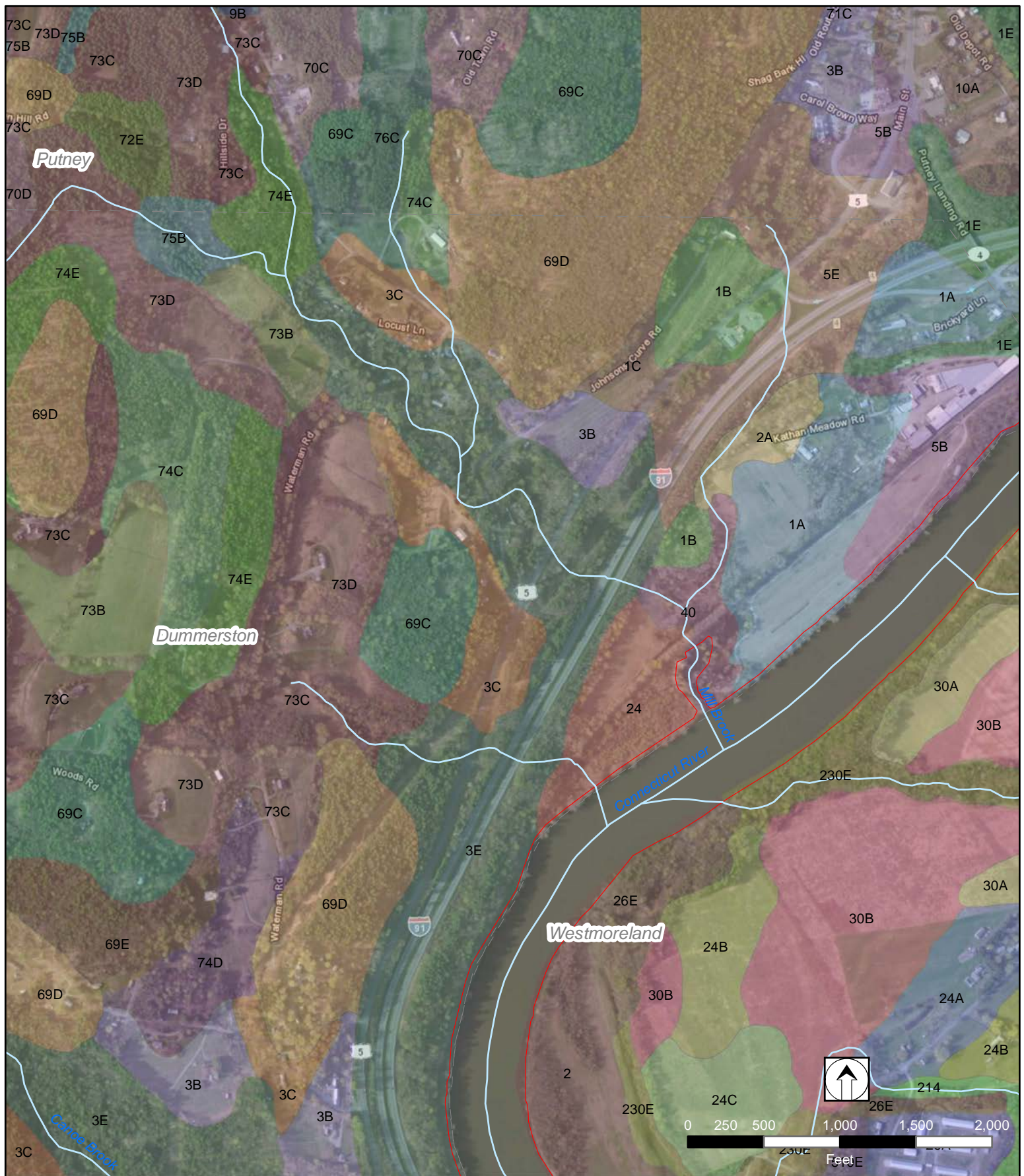
Source: ESRI, USGS, TransCanada, VCGI, NH GRANIT, Kleinschmidt (2011)

Page V-16 of V-28



TransCanada
Hydro Northeast Inc.
Vernon Project (No. 1904)
Erosion and Soils

Prepared by
Normandeau Team
(3-19-13)

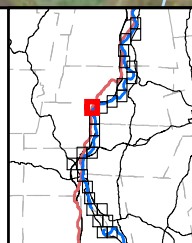


LEGEND

- Project Boundary
- Town Boundary
- River
- Increasing, Active (Major)
- Increasing, Active (Minor)
- Other, Historic-Stabilized
- Stablized, Active (Minor)
- Stablized, Historic-Stabilized
- See Index for Soils Key

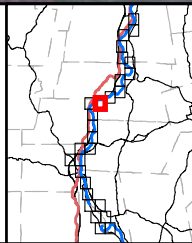
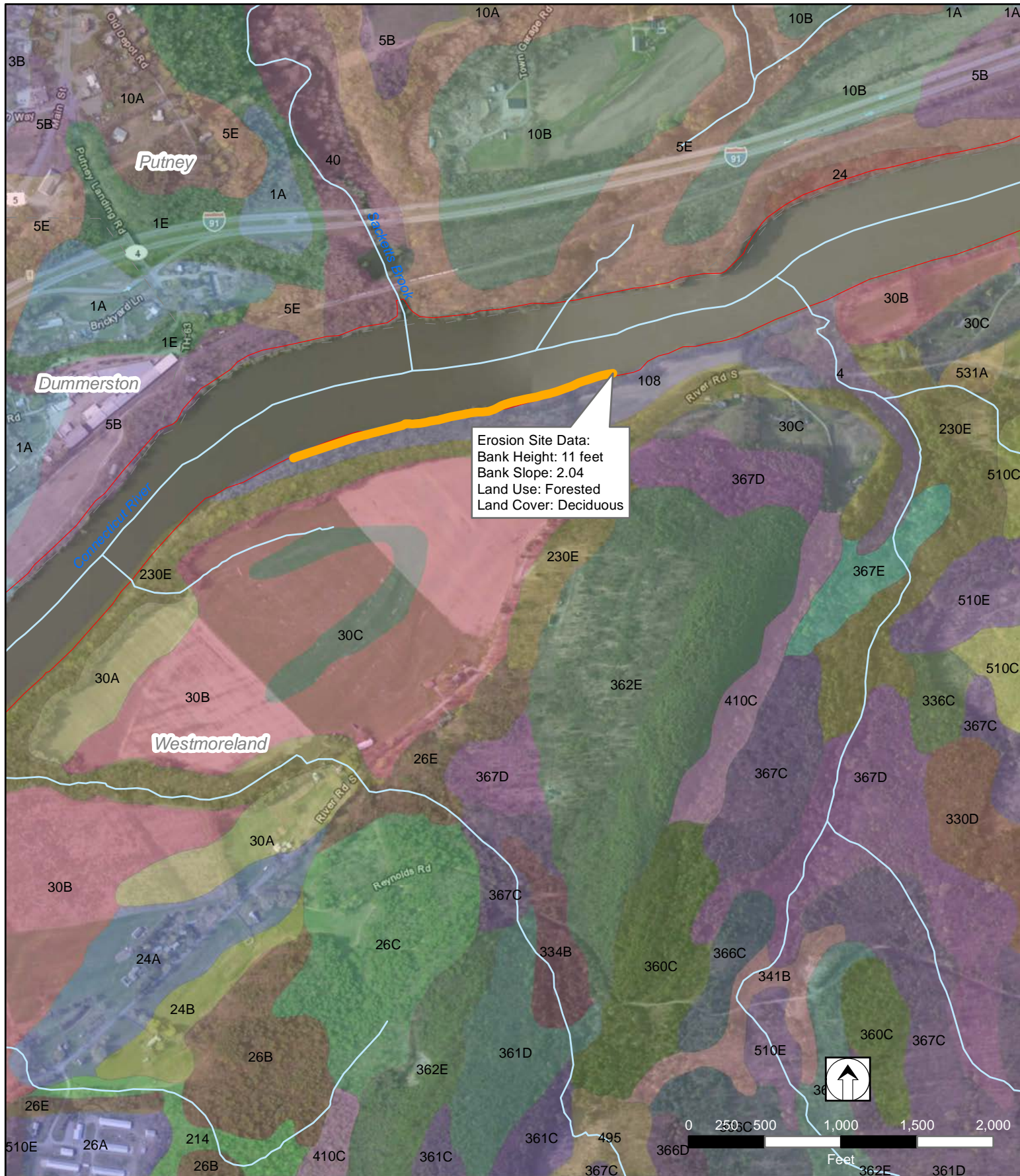
Source: ESRI, USGS, TransCanada, VCGI, NH GRANIT, Kleinschmidt (2011)

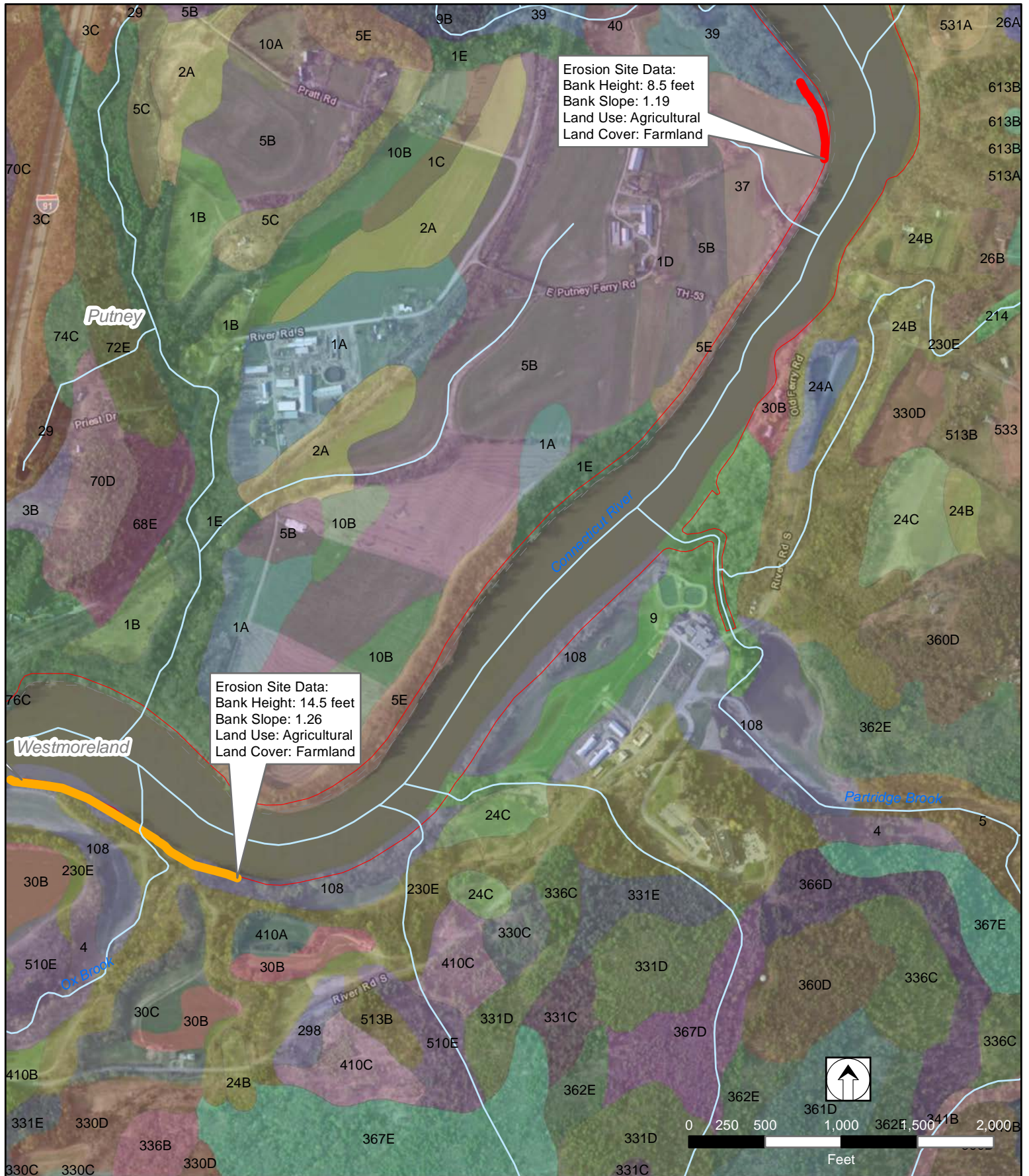
Page V-17 of V-28

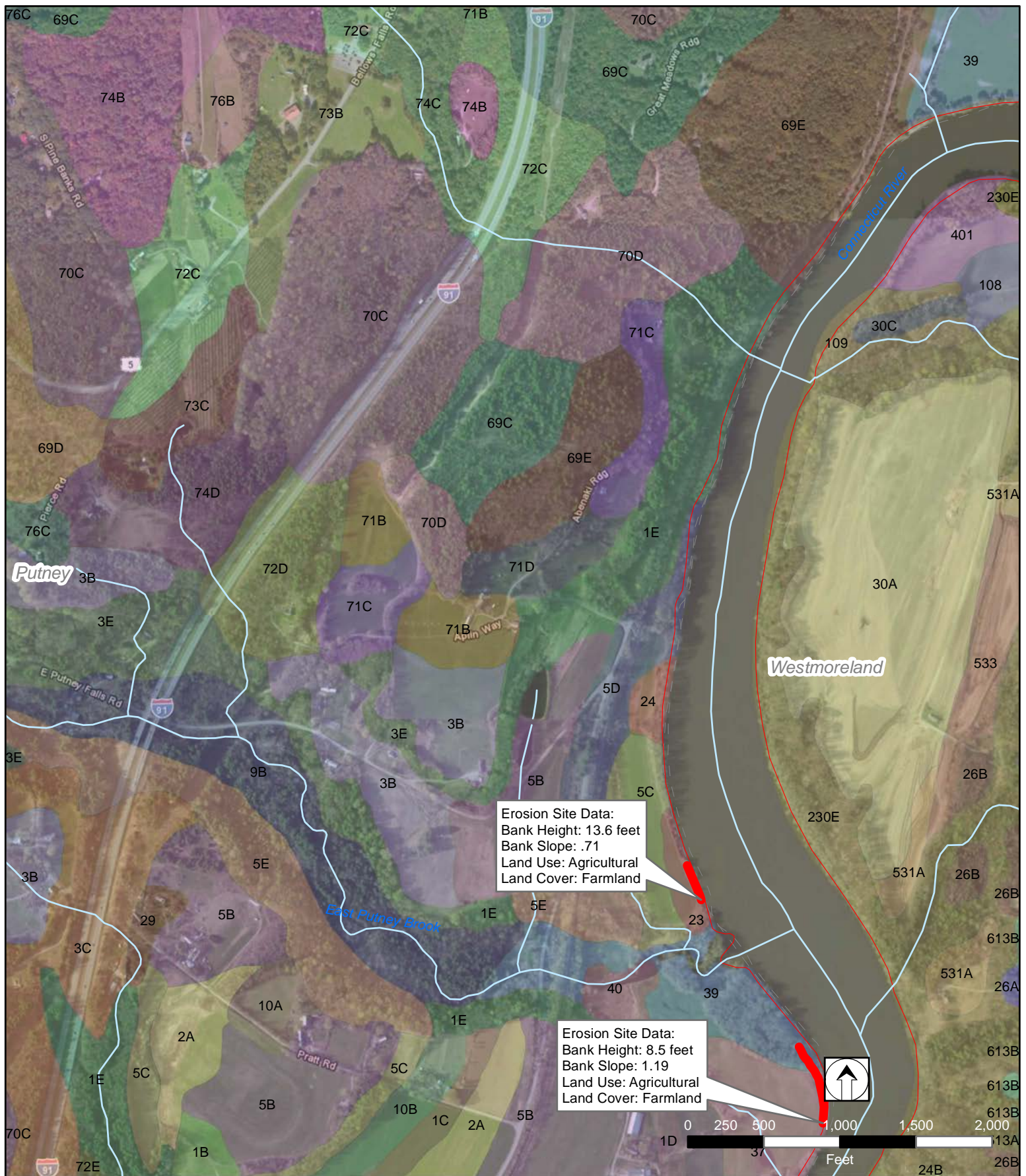


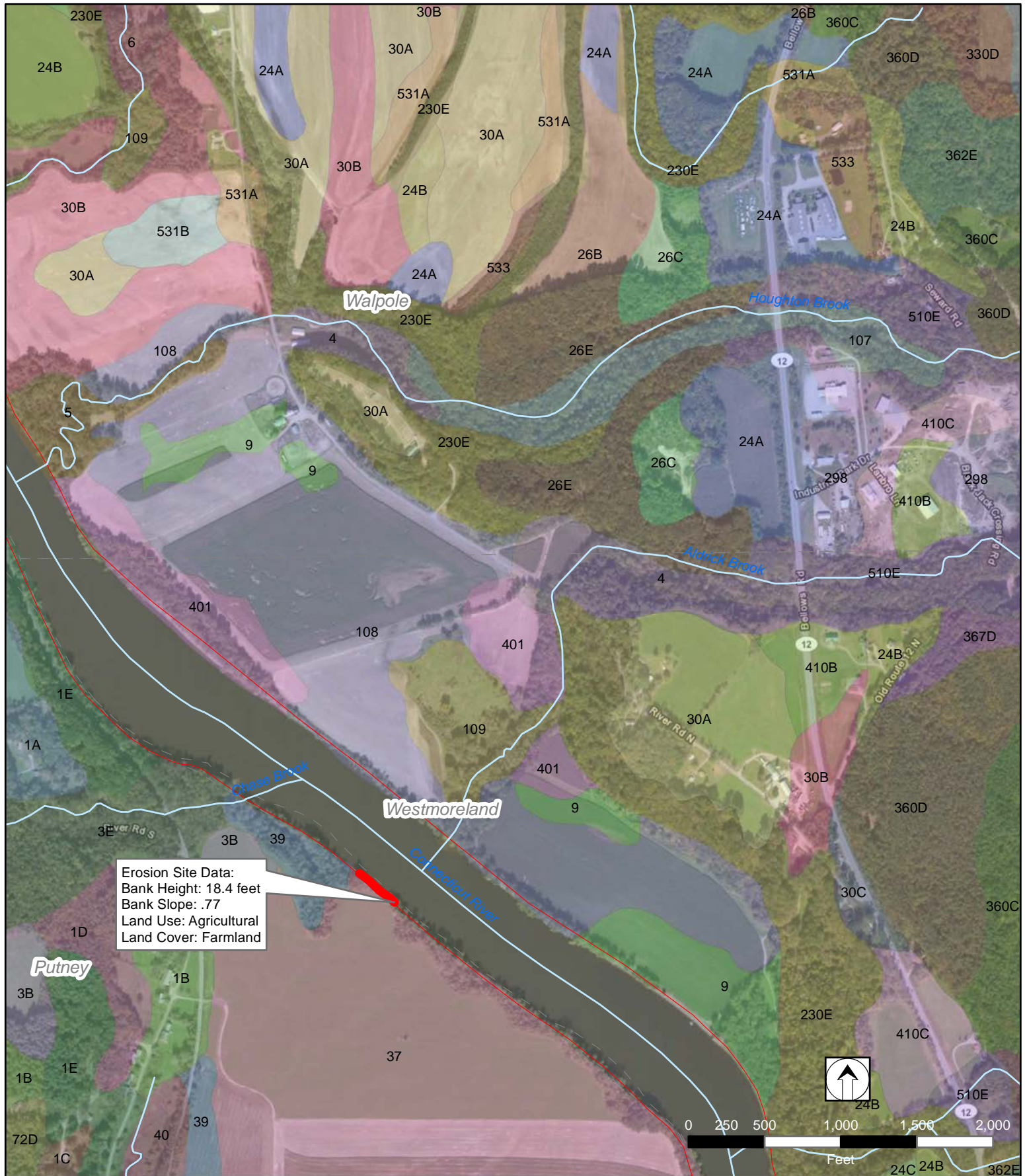
TransCanada
Hydro Northeast Inc.
Vernon Project (No. 1904)
Erosion and Soils

Prepared by
Normandeau Team
(3-19-13)









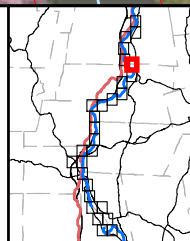
Erosion Site Data:
 Bank Height: 18.4 feet
 Bank Slope: .77
 Land Use: Agricultural
 Land Cover: Farmland

LEGEND

- | | | |
|------------------|----------------------------|---------------------------------|
| Project Boundary | Increasing, Active (Major) | Stabilized, Active (Minor) |
| Town Boundary | Increasing, Active (Minor) | Stabilized, Historic-Stabilized |
| River | Other, Historic-Stabilized | See Index for Soils Key |

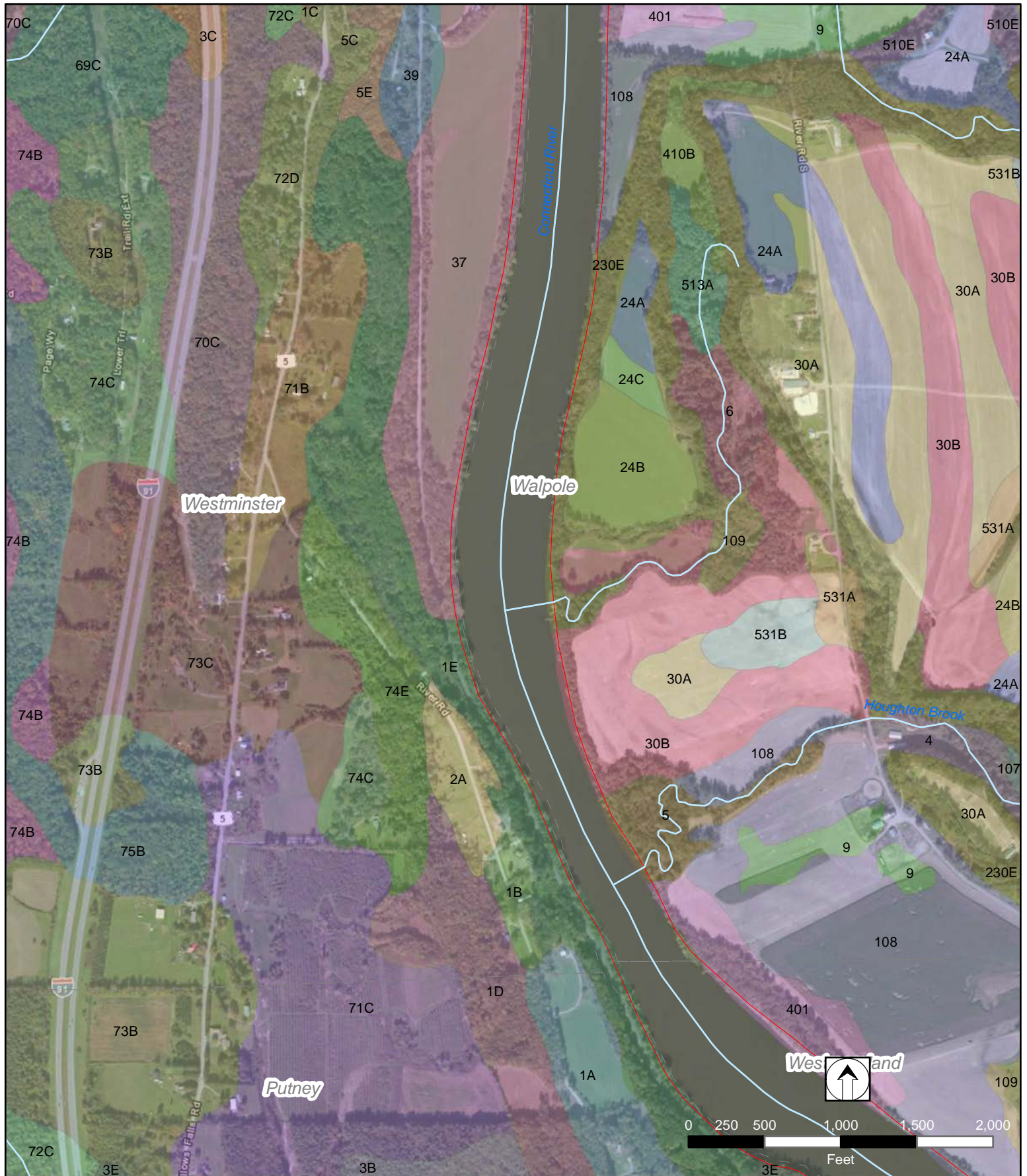
Source: ESRI, USGS, TransCanada, VCGI, NH GRANIT, Kleinschmidt (2011)

Page V-23 of V-28



TransCanada
 Hydro Northeast Inc.
 Vernon Project (No. 1904)
 Erosion and Soils

Prepared by
 Normandeau Team
 (3-19-13)

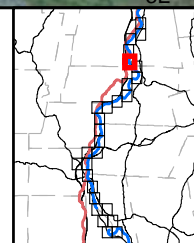


LEGEND

- | | | |
|---|--|--|
| Project Boundary | Increasing, Active (Major) | Stabilized, Active (Minor) |
| Town Boundary | Increasing, Active (Minor) | Stabilized, Historic-Stabilized |
| — River | Other, Historic-Stabilized | See Index for Soils Key |

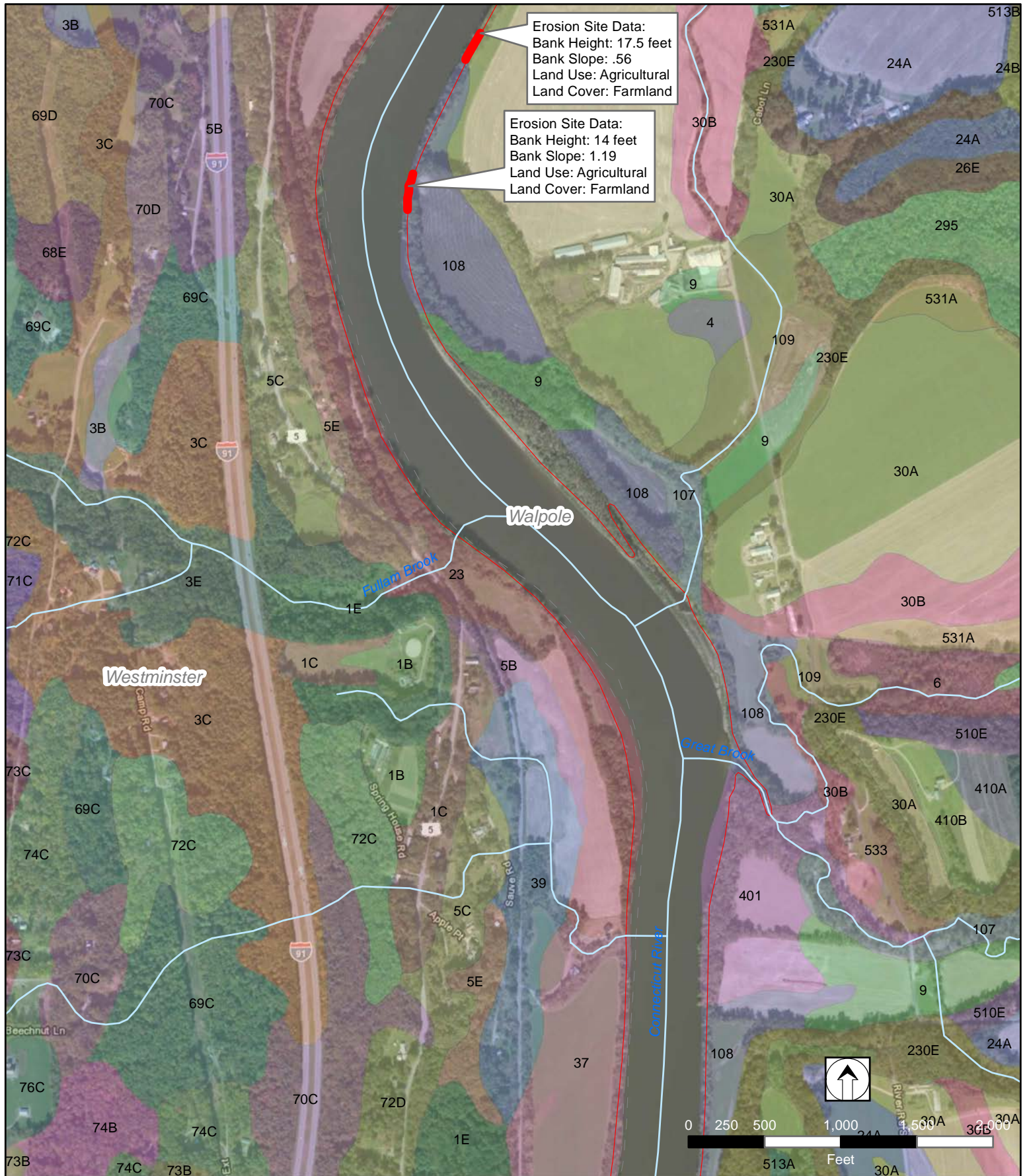
Source: ESRI, USGS, TransCanada, VCGI, NH GRANIT, Kleinschmidt (2011)

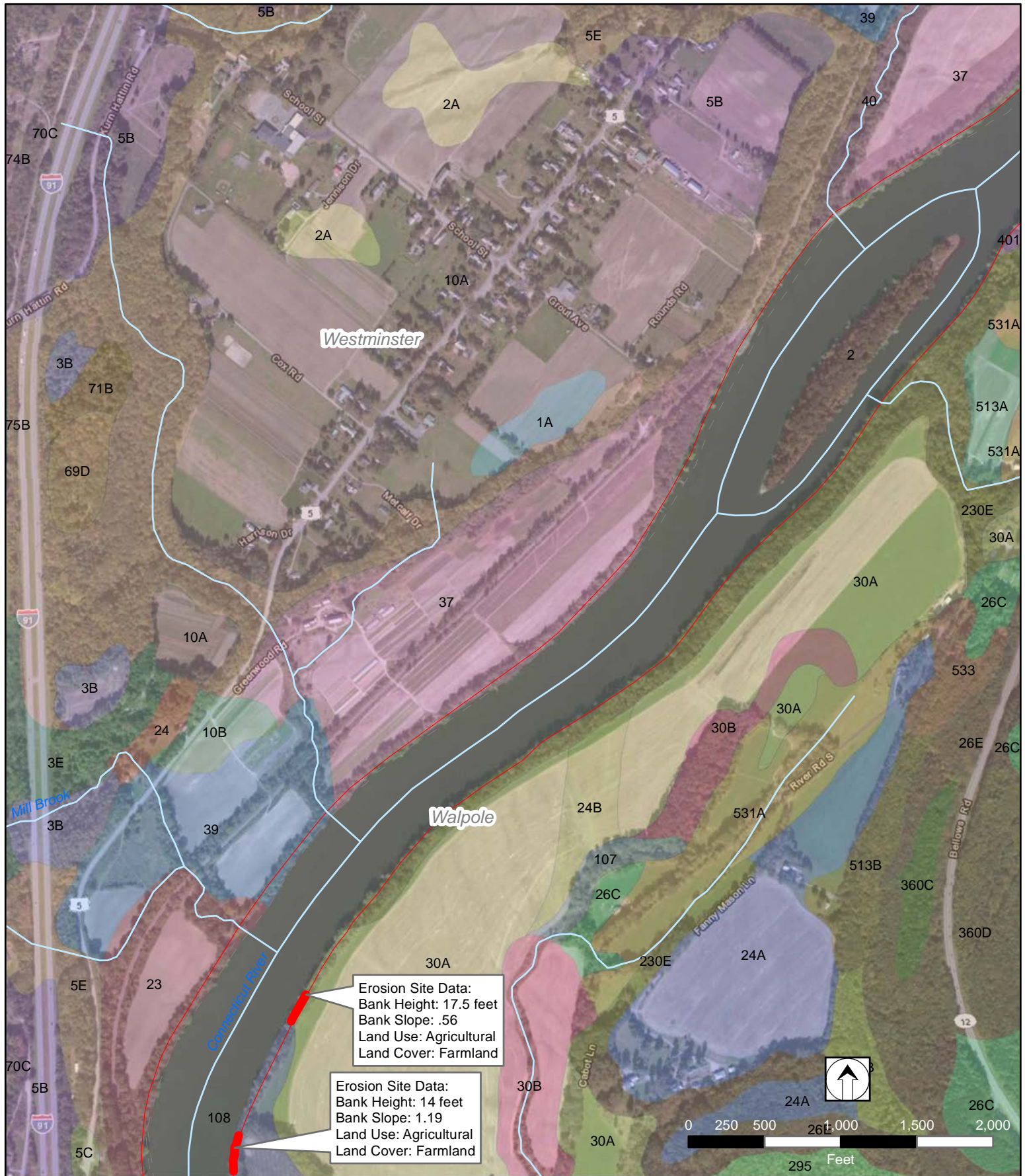
Page V-24 of V-28



TransCanada
Hydro Northeast Inc.
Vernon Project (No. 1904)
Erosion and Soils

Prepared by
Normandeau Team
(3-19-13)



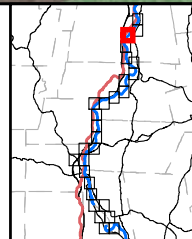


LEGEND

- | | | |
|---|--|---|
| Project Boundary | Increasing, Active (Major) | Stablized, Active (Minor) |
| Town Boundary | Increasing, Active (Minor) | Stablized, Historic-Stabilized |
| — River | Other, Historic-Stabilized | See Index for Soils Key |

Source: ESRI, USGS, TransCanada, VCGI, NH GRANIT, Kleinschmidt (2011)

Page V-26 of V-28



TransCanada
Hydro Northeast Inc.
Vernon Project (No. 1904)
Erosion and Soils

Prepared by
Normandeau Team
(3-19-13)

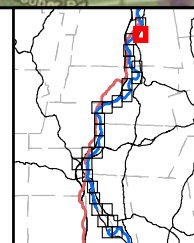


LEGEND

- | | | |
|---|--|---|
| Project Boundary | Increasing, Active (Major) | Stablized, Active (Minor) |
| Town Boundary | Increasing, Active (Minor) | Stablized, Historic-Stabilized |
| River | Other, Historic-Stabilized | See Index for Soils Key |

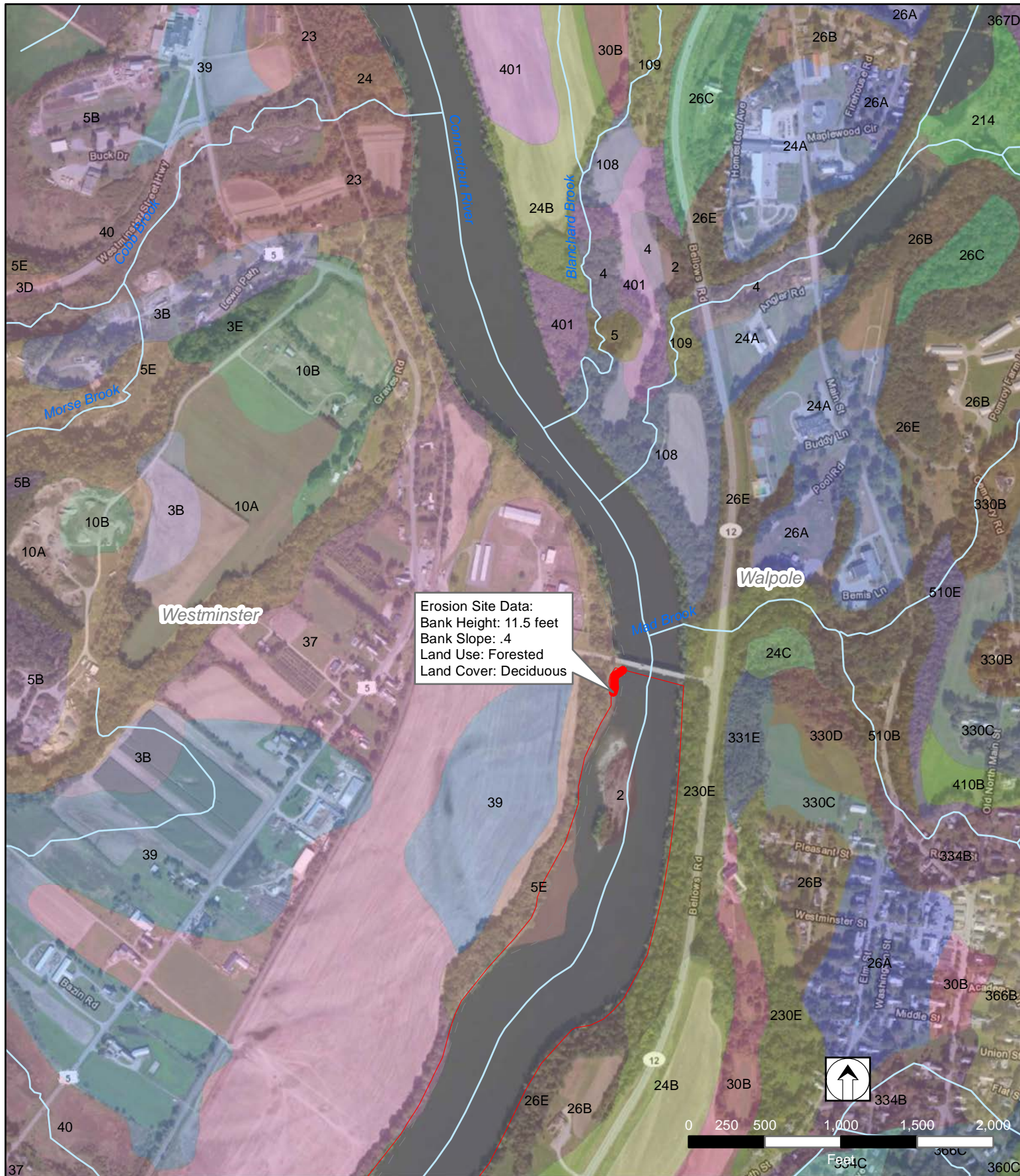
Source: ESRI, USGS, TransCanada, VCGI, NH GRANIT, Kleinschmidt (2011)

Page V-27 of V-28



TransCanada
Hydro Northeast Inc.
Vernon Project (No. 1904)
Erosion and Soils

Prepared by
Normandeau Team
(3-19-13)

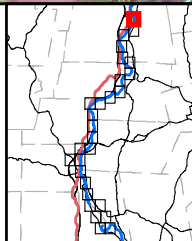


LEGEND

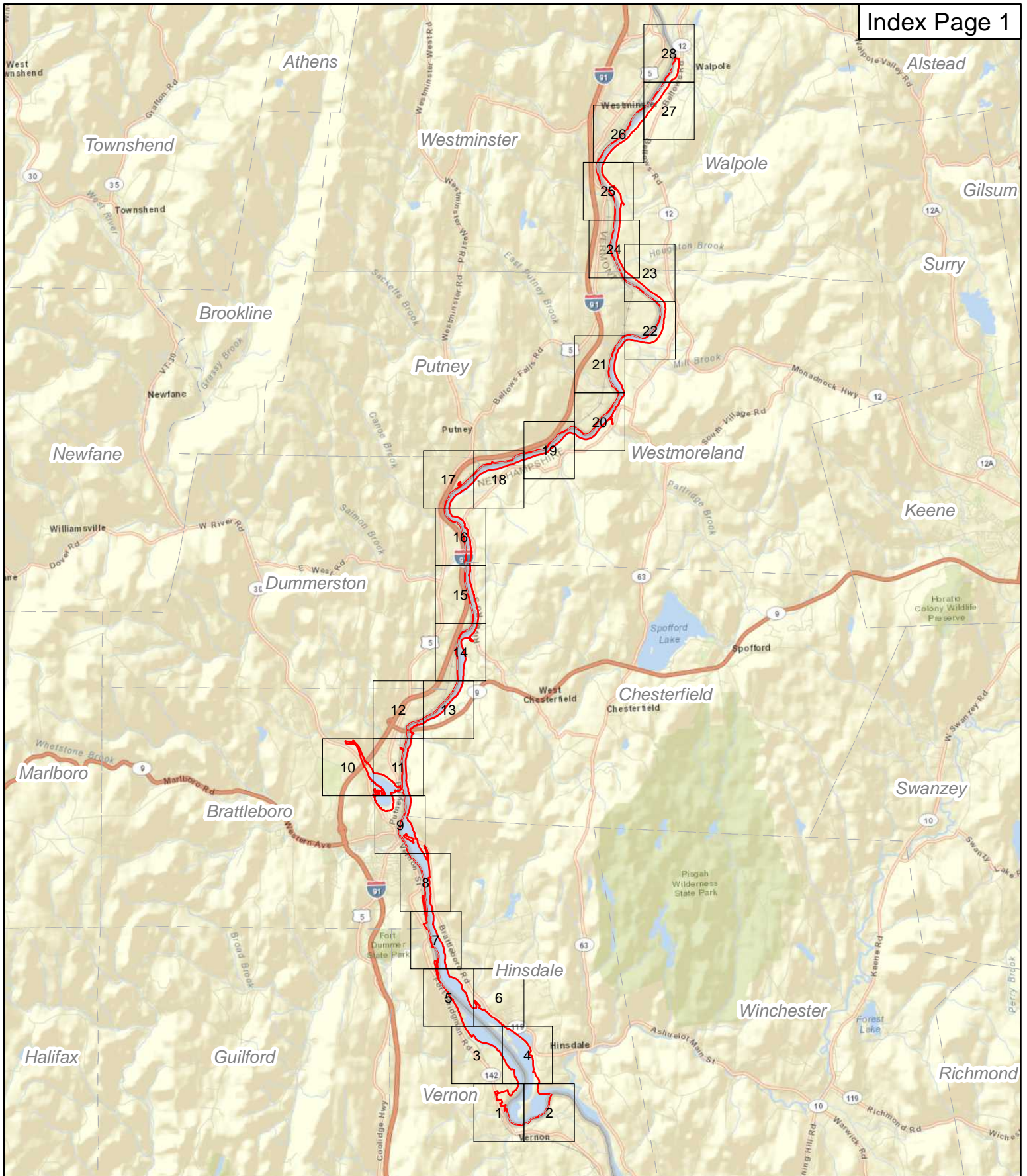
- Project Boundary
- Town Boundary
- River
- Increasing, Active (Major)
- Increasing, Active (Minor)
- Other, Historic-Stabilized
- Stablized, Active (Minor)
- Stablized, Historic-Stabilized
- See Index for Soils Key

Source: ESRI, USGS, TransCanada, VCGI, NH GRANIT, Kleinschmidt (2011)

Page V-28 of V-28



TransCanada
 Hydro Northeast Inc.
 Vernon Project (No. 1904)
 Erosion and Soils
 Prepared by
 Normandeau Team
 (3-19-13)



Legend

- Project Boundary
- Town Boundary
- Map Book Page

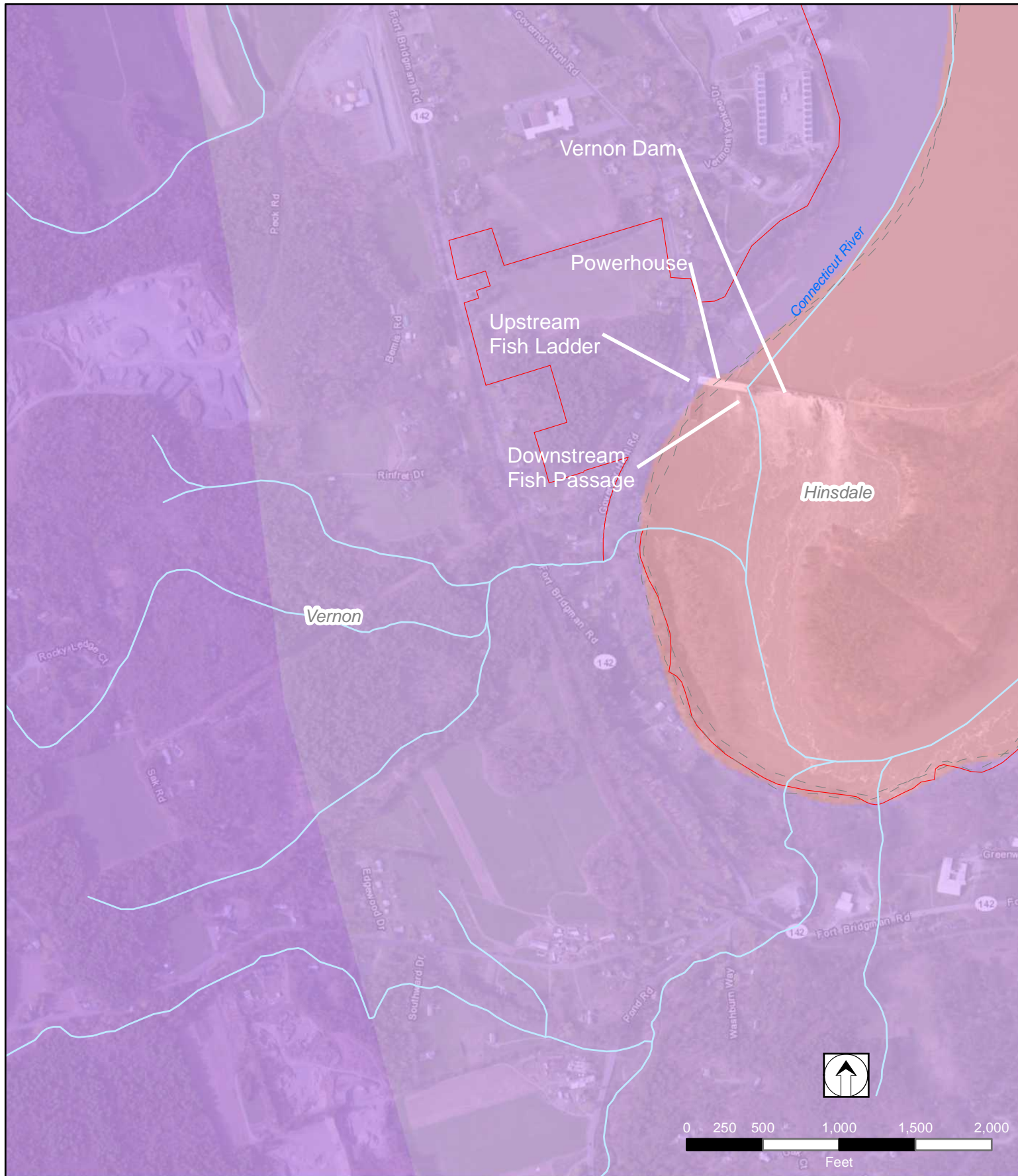


TransCanada
Hydro Northeast Inc.
Vernon Project (No. 1904)
Geology

Prepared by
Normandeau Team
(3-19-13)

Geology Legend

 amphibolite	 ignimbrite	 phyllite
 basalt	 mafic metavolcanic rock	 quartz diorite
 bimodal suite	 marble	 quartz monzodiorite
 calc-silicate rock	 meta-argillite	 quartz monzonite
 conglomerate	 meta-basalt	 quartz syenite
 diorite	 meta-conglomerate	 quartzite
 felsic metavolcanic rock	 meta-rhyolite	 rhyolite
 felsic volcanic rock	 metasedimentary rock	 schist
 gabbro	 metavolcanic rock	 slate
 granite	 mica schist	 syenite
 granitic gneiss	 migmatite	 tonalite
 granodiorite	 monzodiorite	 trondhjemite
 granofels	 monzonite	
 greenstone	 pelitic schist	



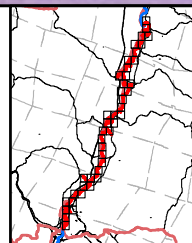
LEGEND

- River
- Town Boundary
- Project Boundary

See Index for Geology Key

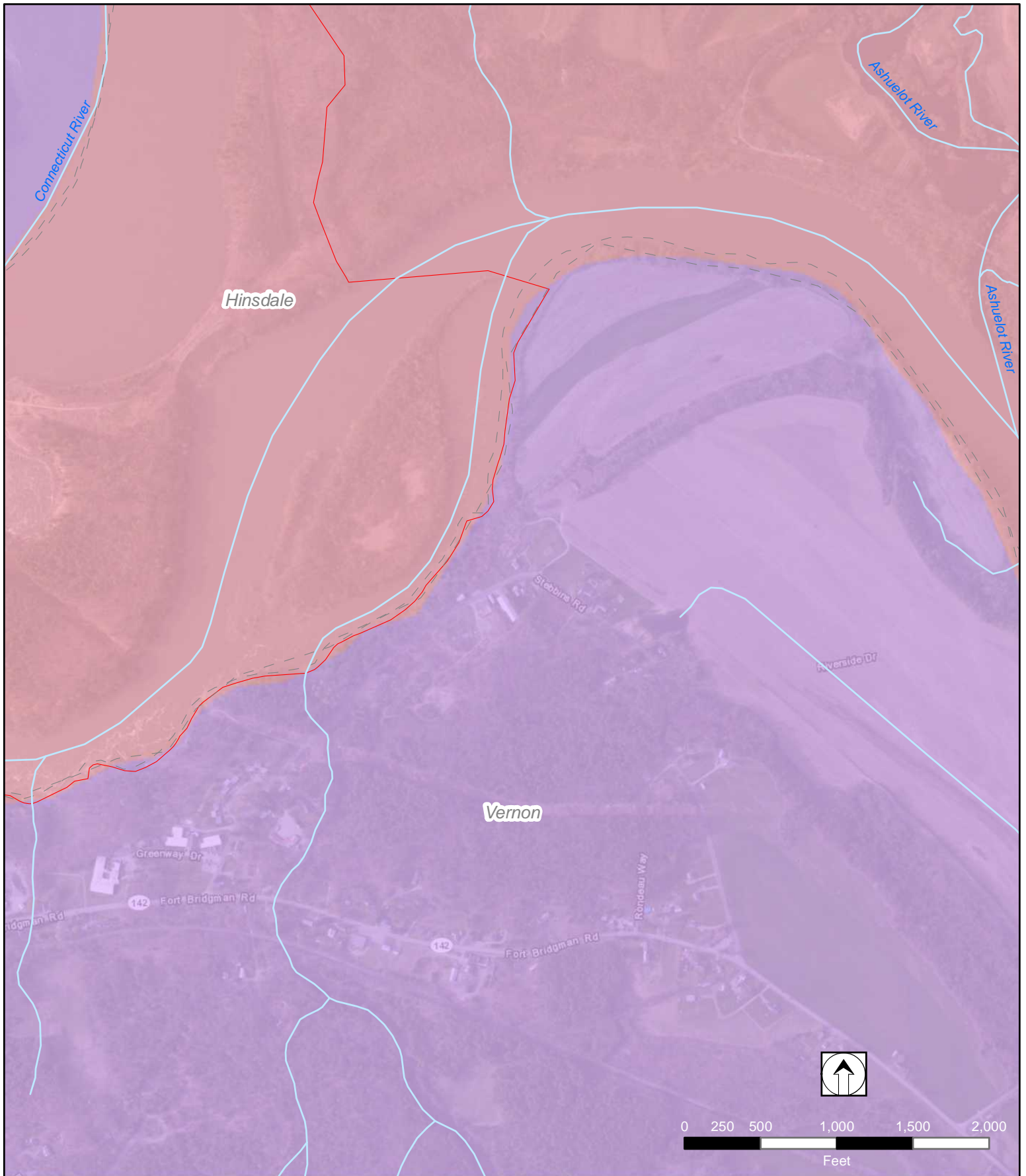
Source: ESRI, USGS, TransCanada, VT Center for GIS, NH GRANIT

Page V-1 of V-28



TransCanada
Hydro Northeast Inc.
Vernon Project (No. 1904)
Geology

Prepared by
Normandeau Team
(3-19-13)



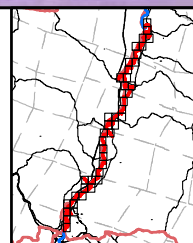
LEGEND

- River
- Town Boundary
- Project Boundary

See Index for Geology Key

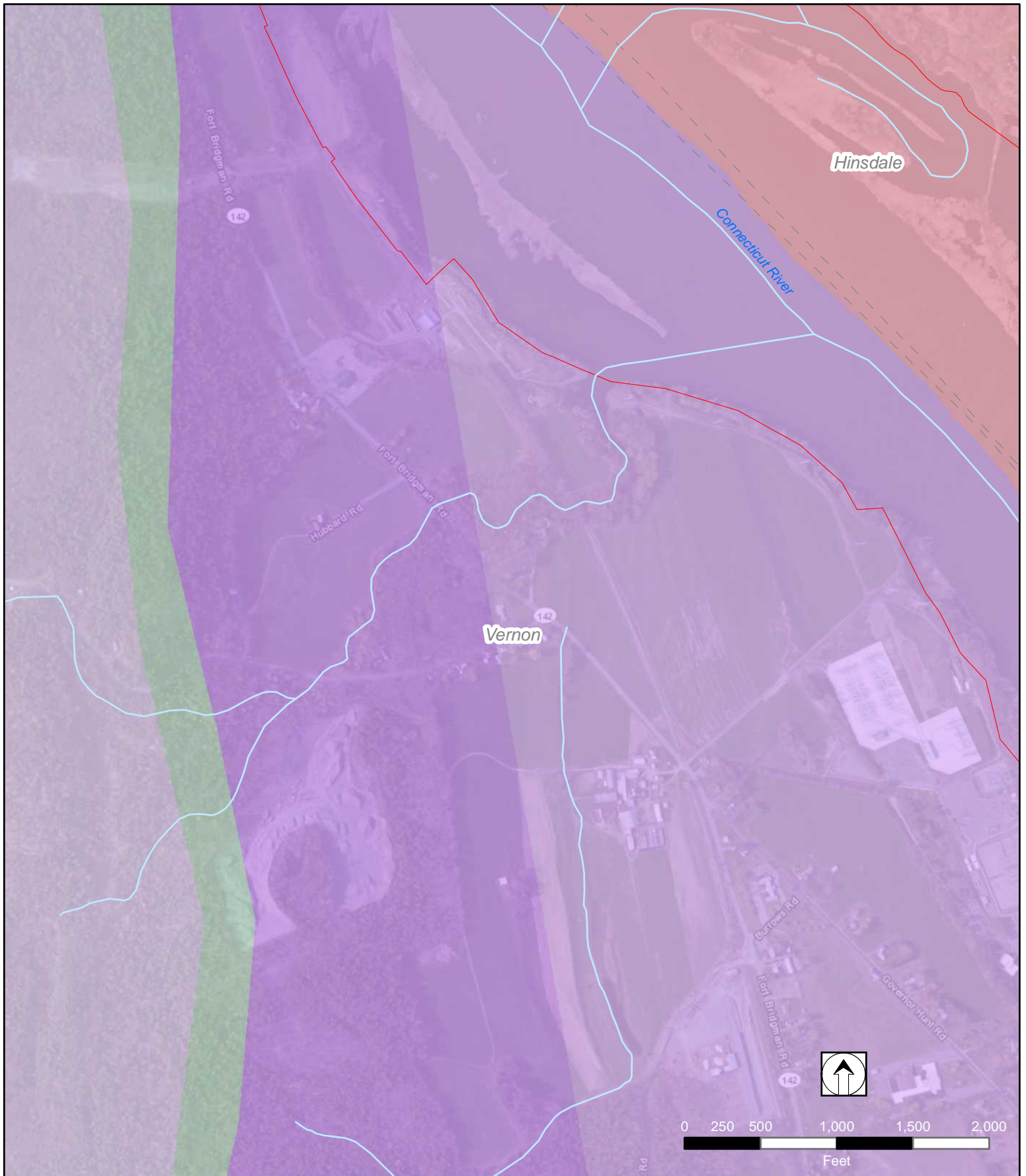
Source: ESRI, USGS, TransCanada, VT Center for GIS, NH GRANIT

Page V-2 of V-28



TransCanada
Hydro Northeast Inc.
Vernon Project (No. 1904)
Geology

Prepared by
Normandeau Team
(3-19-13)



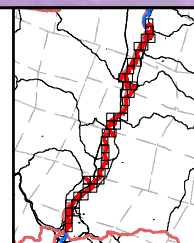
LEGEND

- River
- Town Boundary
- Project Boundary

See Index for Geology Key

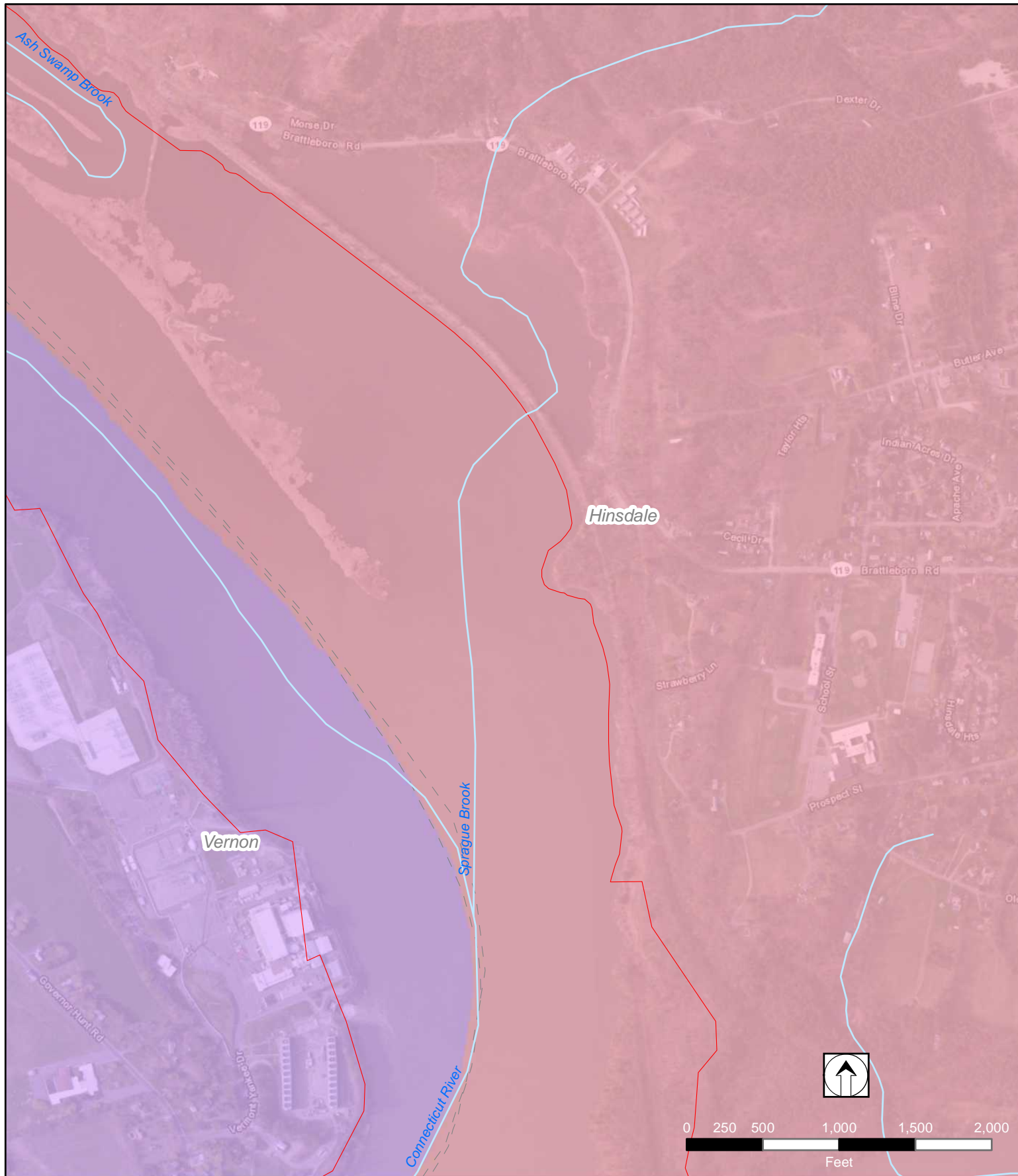
Source: ESRI, USGS, TransCanada, VT Center for GIS, NH GRANIT

Page V-3 of V-28



TransCanada
Hydro Northeast Inc.
Vernon Project (No. 1904)
Geology

Prepared by
Normandeau Team
(3-19-13)



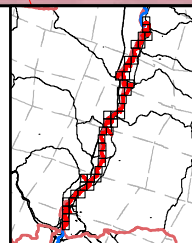
LEGEND

- River
- Town Boundary
- Project Boundary

See Index for Geology Key

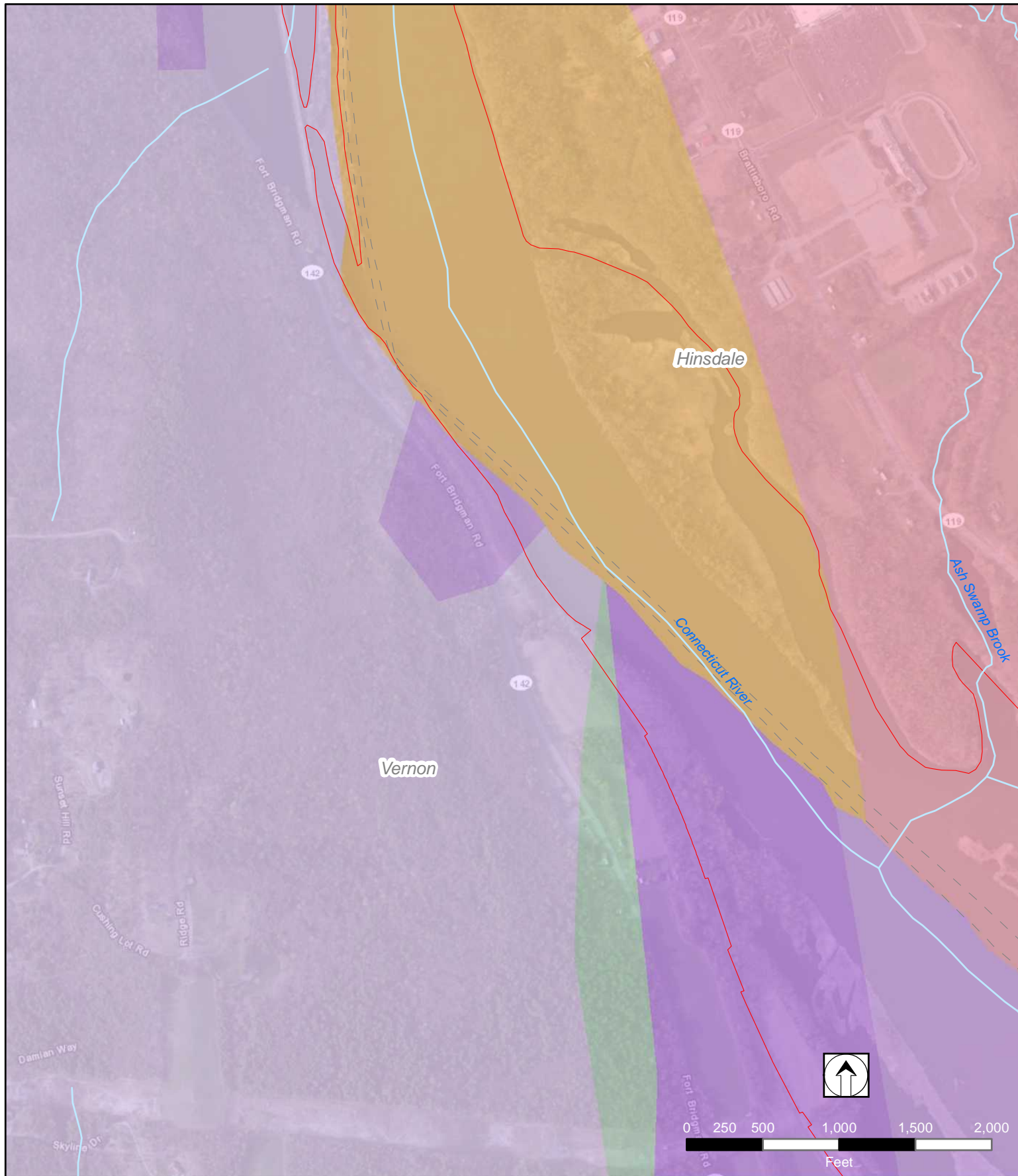
Source: ESRI, USGS, TransCanada, VT Center for GIS, NH GRANIT

Page V-4 of V-28



TransCanada
Hydro Northeast Inc.
Vernon Project (No. 1904)
Geology

Prepared by
Normandeau Team
(3-19-13)



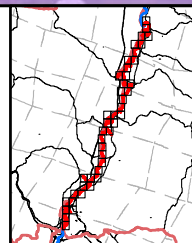
LEGEND

- River
- Town Boundary
- Project Boundary

See Index for Geology Key

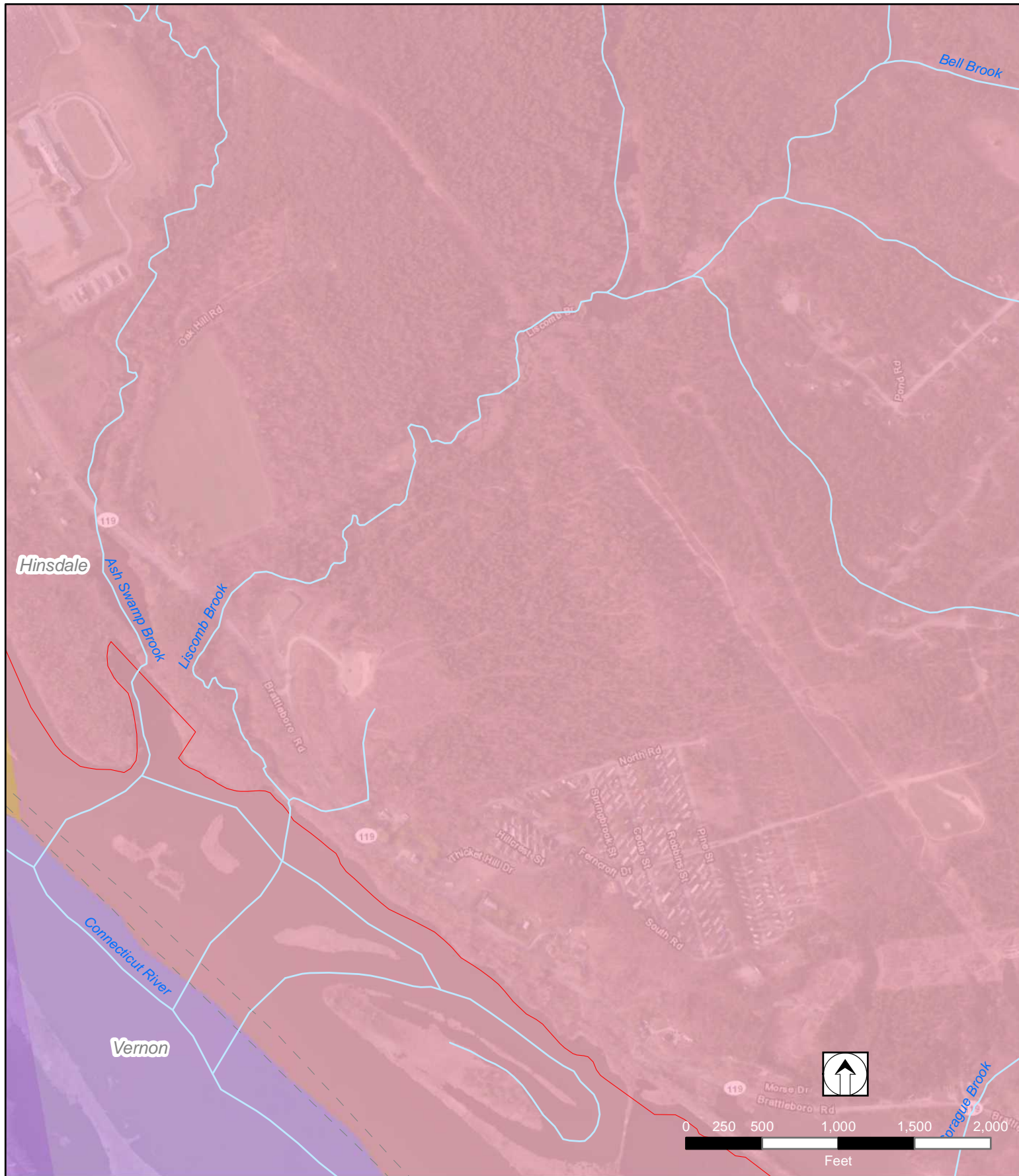
Source: ESRI, USGS, TransCanada, VT Center for GIS, NH GRANIT

Page V-5 of V-28



TransCanada
Hydro Northeast Inc.
Vernon Project (No. 1904)
Geology

Prepared by
Normandeau Team
(3-19-13)



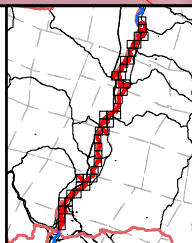
LEGEND

- River
- Town Boundary
- Project Boundary

See Index for Geology Key

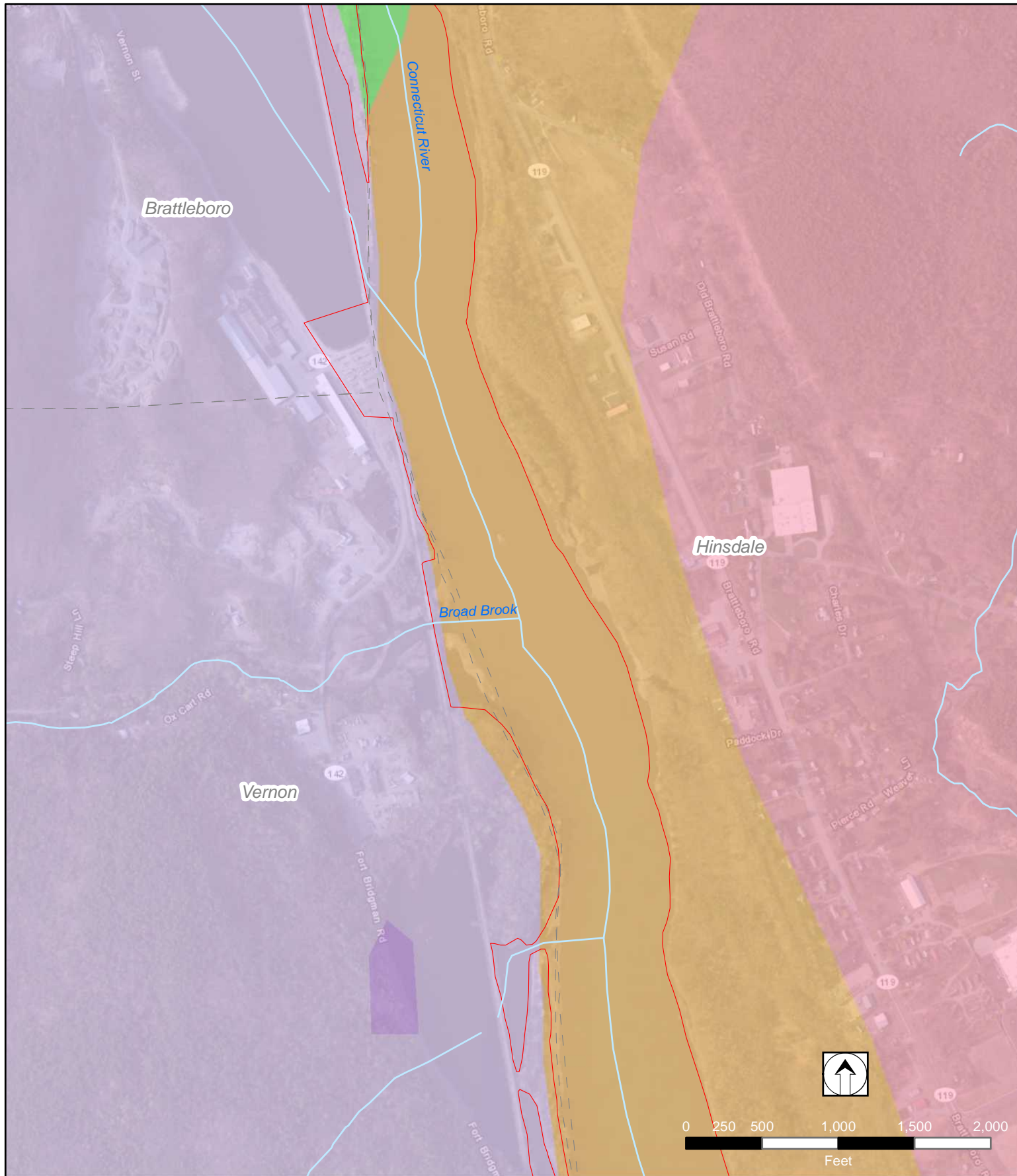
Source: ESRI, USGS, TransCanada, VT Center for GIS, NH GRANIT

Page V-6 of V-28



TransCanada
Hydro Northeast Inc.
Vernon Project (No. 1904)
Geology

Prepared by
Normandeau Team
(3-19-13)



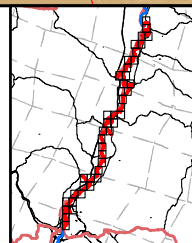
LEGEND

- River
- Town Boundary
- Project Boundary

See Index for Geology Key

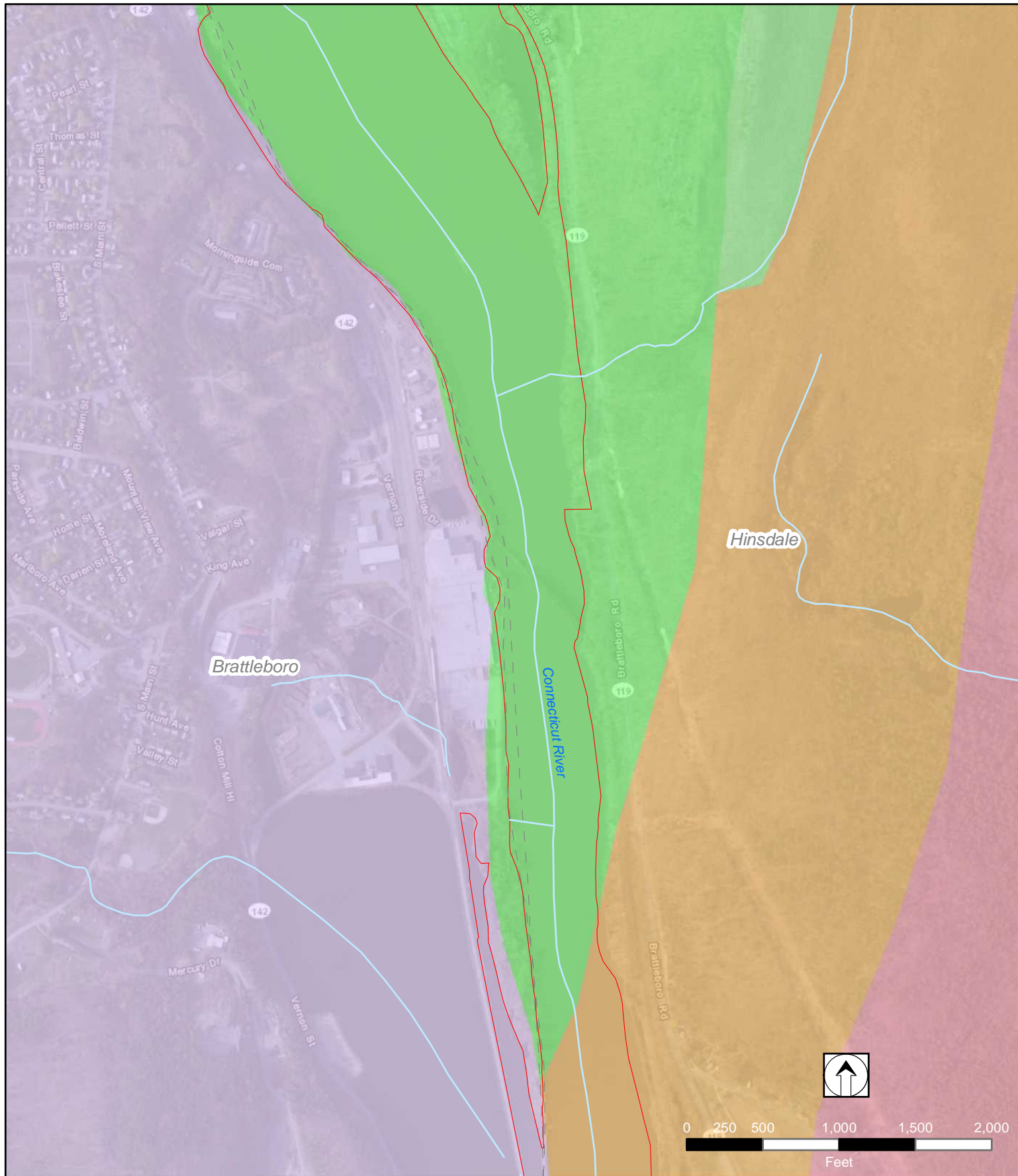
Source: ESRI, USGS, TransCanada, VT Center for GIS, NH GRANIT

Page V-7 of V-28



TransCanada
Hydro Northeast Inc.
Vernon Project (No. 1904)
Geology

Prepared by
Normandeau Team
(3-19-13)



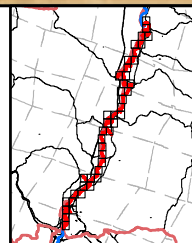
LEGEND

- River
- Town Boundary
- Project Boundary

See Index for Geology Key

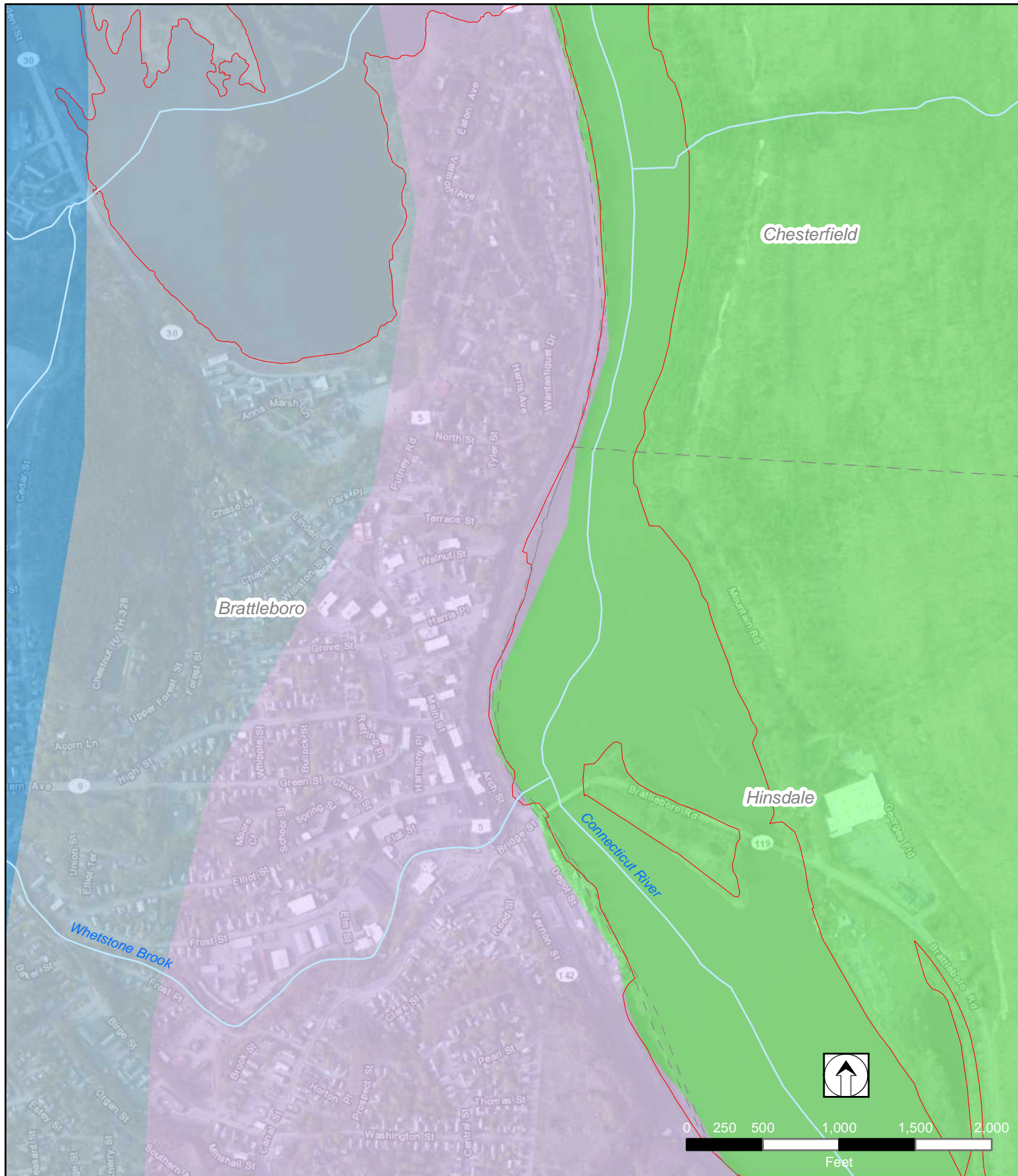
Source: ESRI, USGS, TransCanada, VT Center for GIS, NH GRANIT

Page V-8 of V-28



TransCanada
Hydro Northeast Inc.
Vernon Project (No. 1904)
Geology

Prepared by
Normandeau Team
(3-19-13)



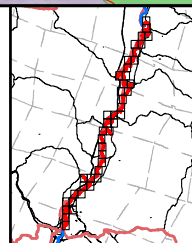
LEGEND

- River
- Town Boundary
- Project Boundary

See Index for Geology Key

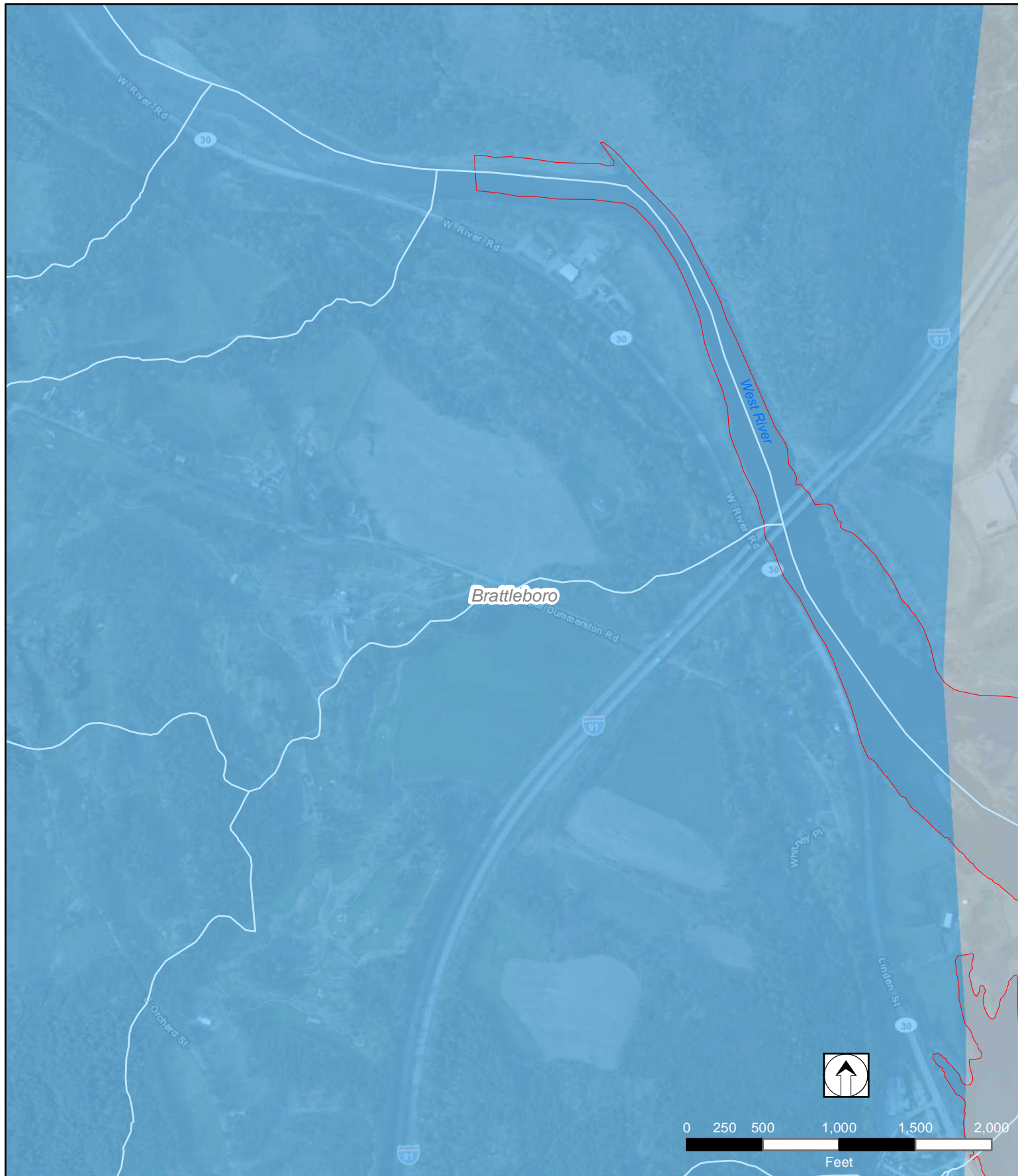
Source: ESRI, USGS, TransCanada, VT Center for GIS, NH GRANIT

Page V-9 of V-28



TransCanada
Hydro Northeast Inc.
Vernon Project (No. 1904)
Geology

Prepared by
Normandeau Team
(3-19-13)



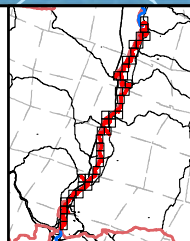
LEGEND

- River
- Town Boundary
- Project Boundary

See Index for Geology Key

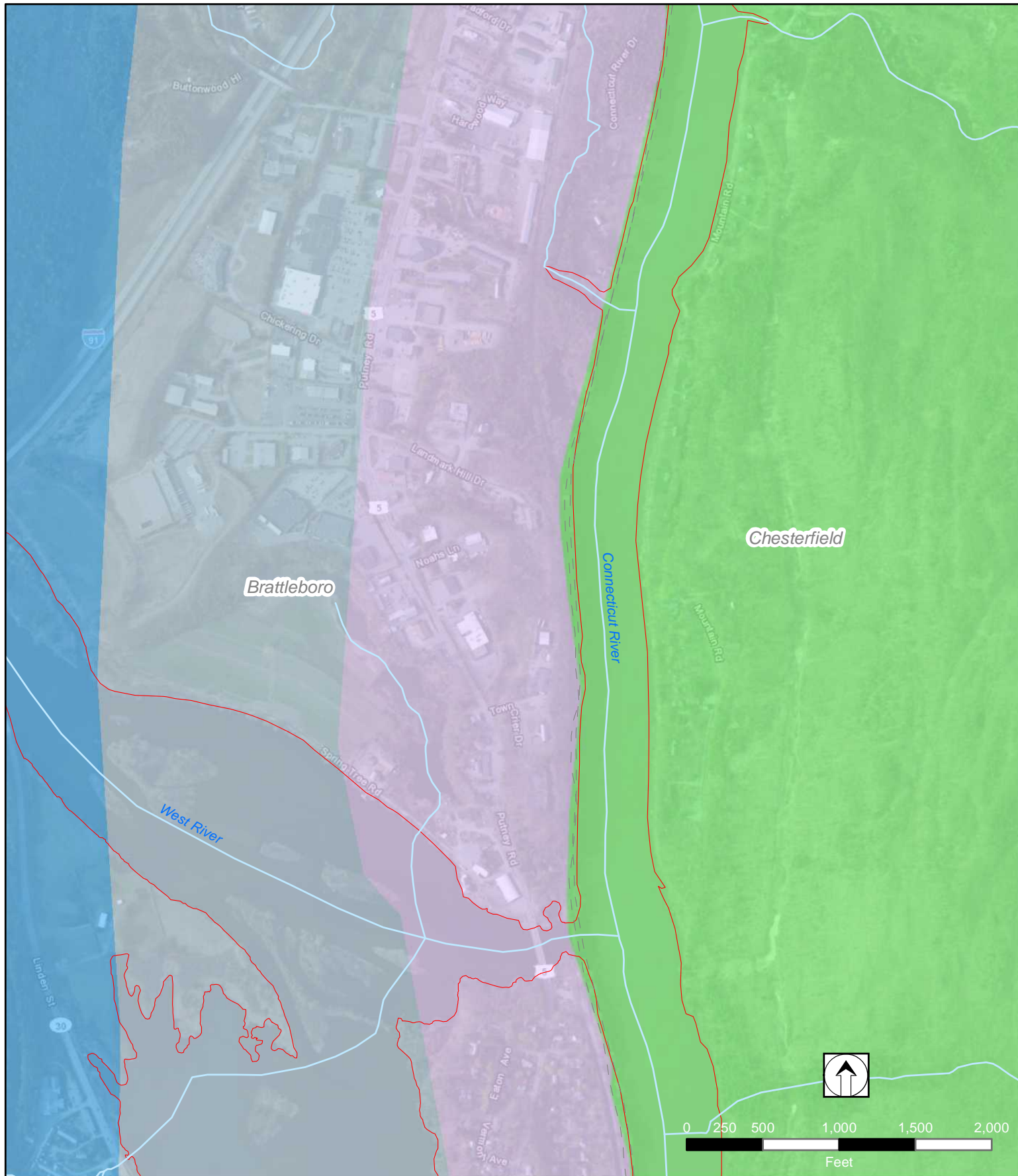
Source: ESRI, USGS, TransCanada, VT Center for GIS, NH GRANIT

Page V-10 of V-28



TransCanada
Hydro Northeast Inc.
Vernon Project (No. 1904)
Geology

Prepared by
Normandeau Team
(3-19-13)



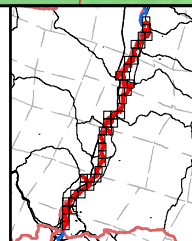
LEGEND

- River
- Town Boundary
- Project Boundary

See Index for Geology Key

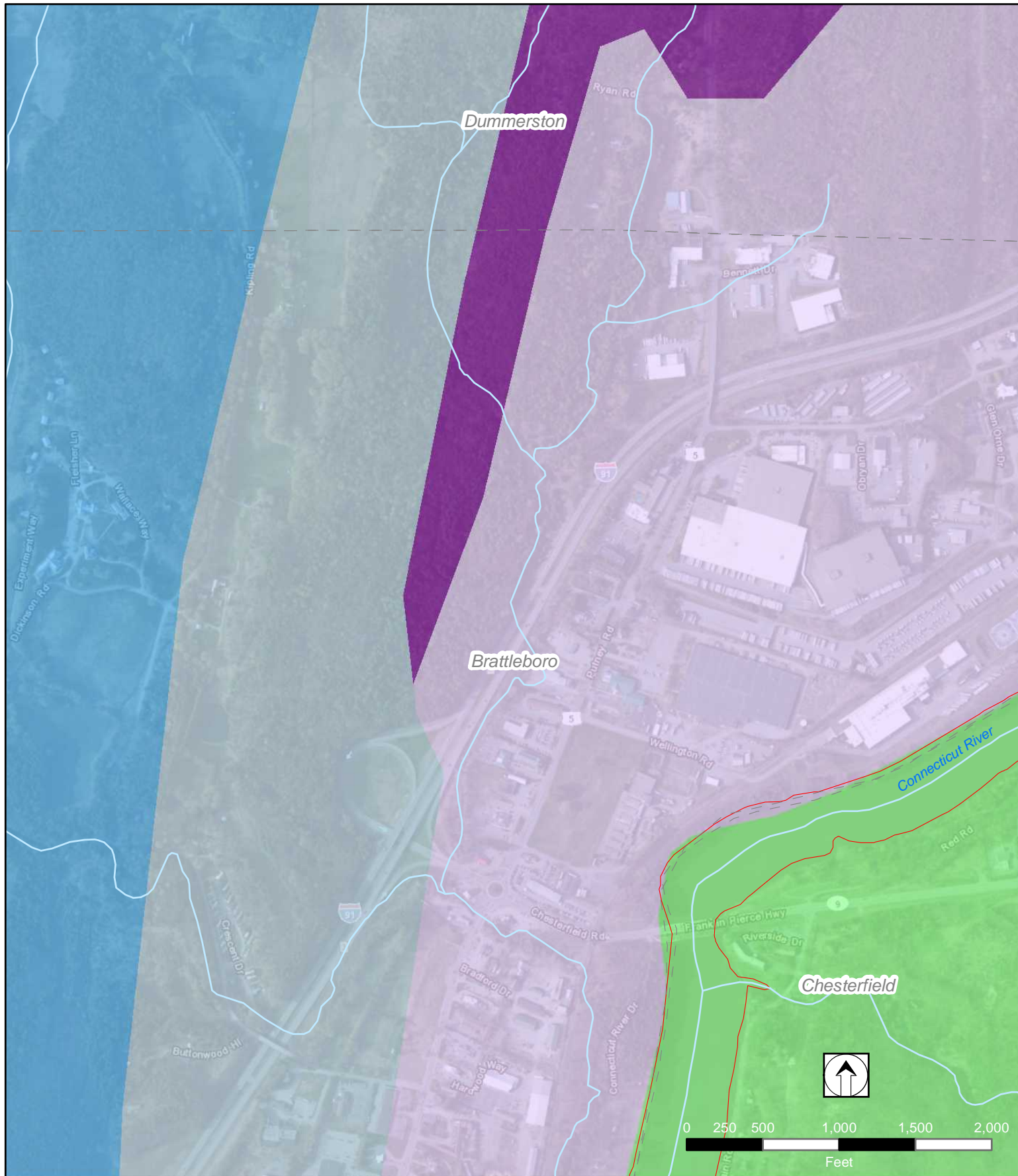
Source: ESRI, USGS, TransCanada, VT Center for GIS, NH GRANIT

Page V-11 of V-28



TransCanada
Hydro Northeast Inc.
Vernon Project (No. 1904)
Geology

Prepared by
Normandeau Team
(3-19-13)



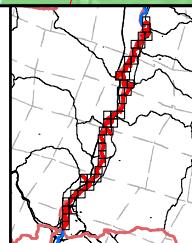
LEGEND

- River
- Town Boundary
- Project Boundary

See Index for Geology Key

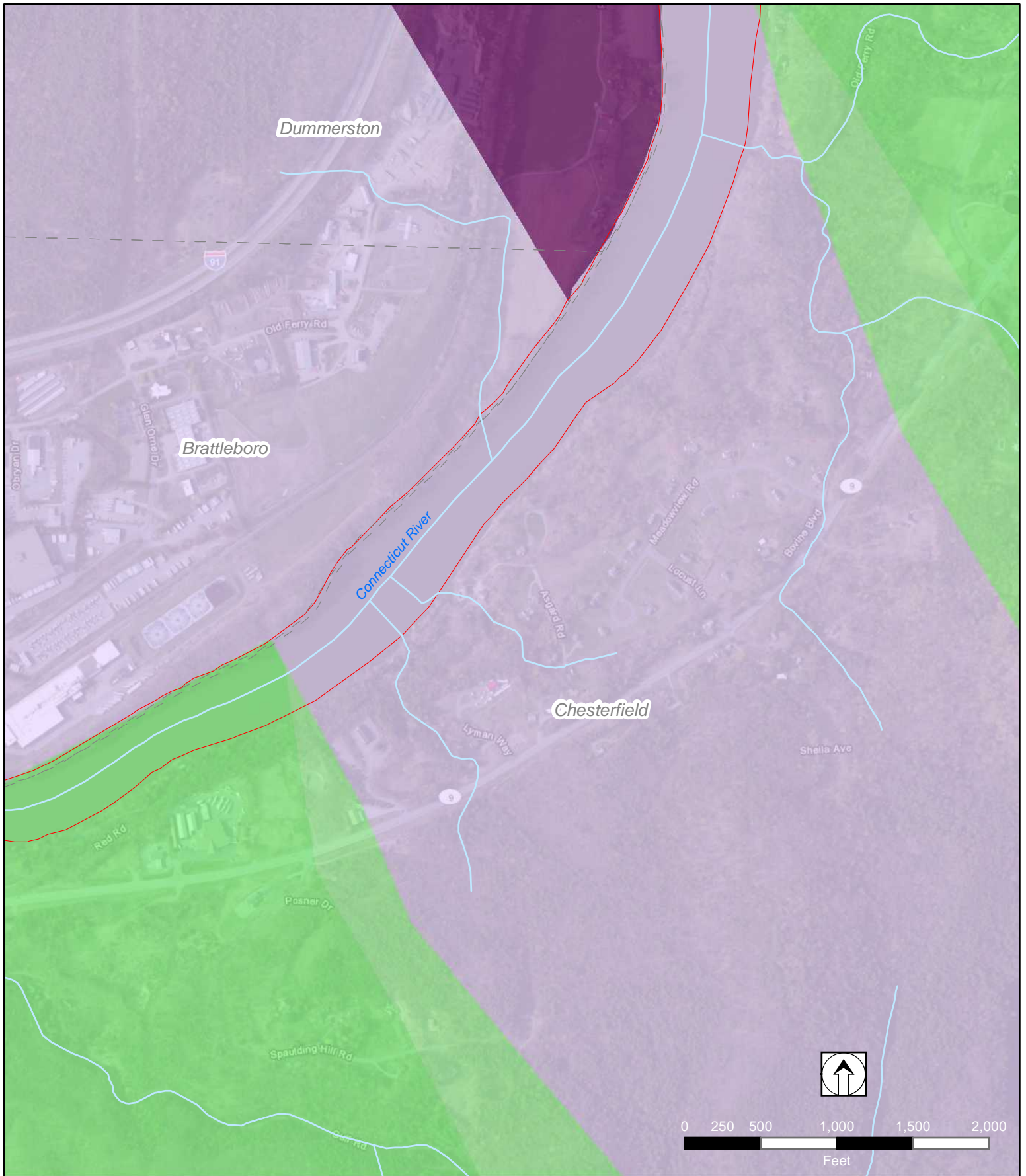
Source: ESRI, USGS, TransCanada, VT Center for GIS, NH GRANIT

Page V-12 of V-28



TransCanada
Hydro Northeast Inc.
Vernon Project (No. 1904)
Geology

Prepared by
Normandeau Team
(3-19-13)



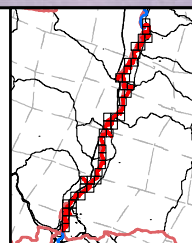
LEGEND

- River
- Town Boundary
- ▭ Project Boundary

See Index for Geology Key

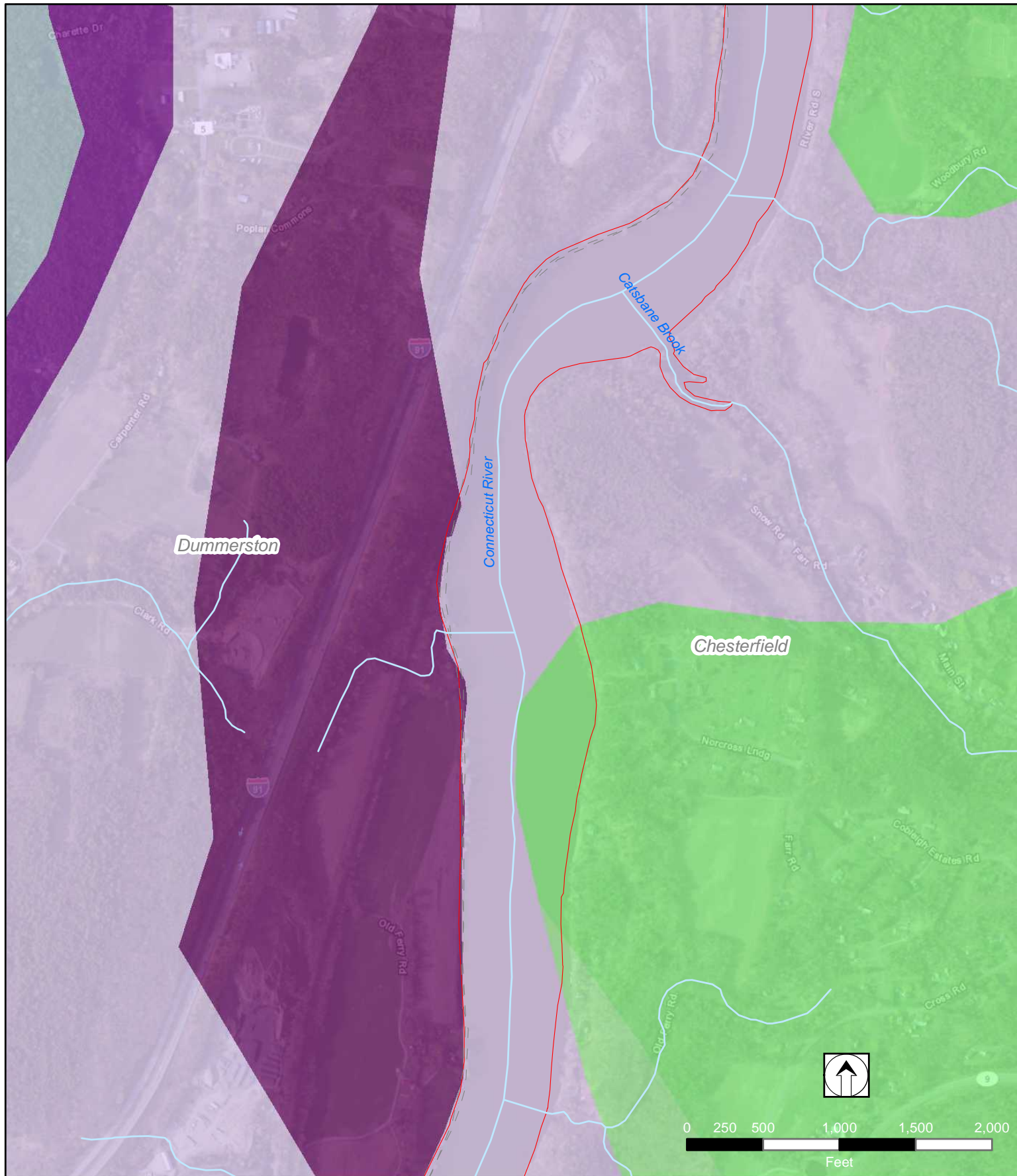
Source: ESRI, USGS, TransCanada, VT Center for GIS, NH GRANIT

Page V-13 of V-28



TransCanada
Hydro Northeast Inc.
Vernon Project (No. 1904)
Geology

Prepared by
Normandeau Team
(3-19-13)



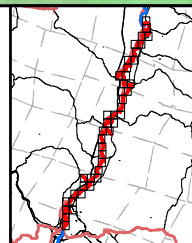
LEGEND

- River
- Town Boundary
- Project Boundary

See Index for Geology Key

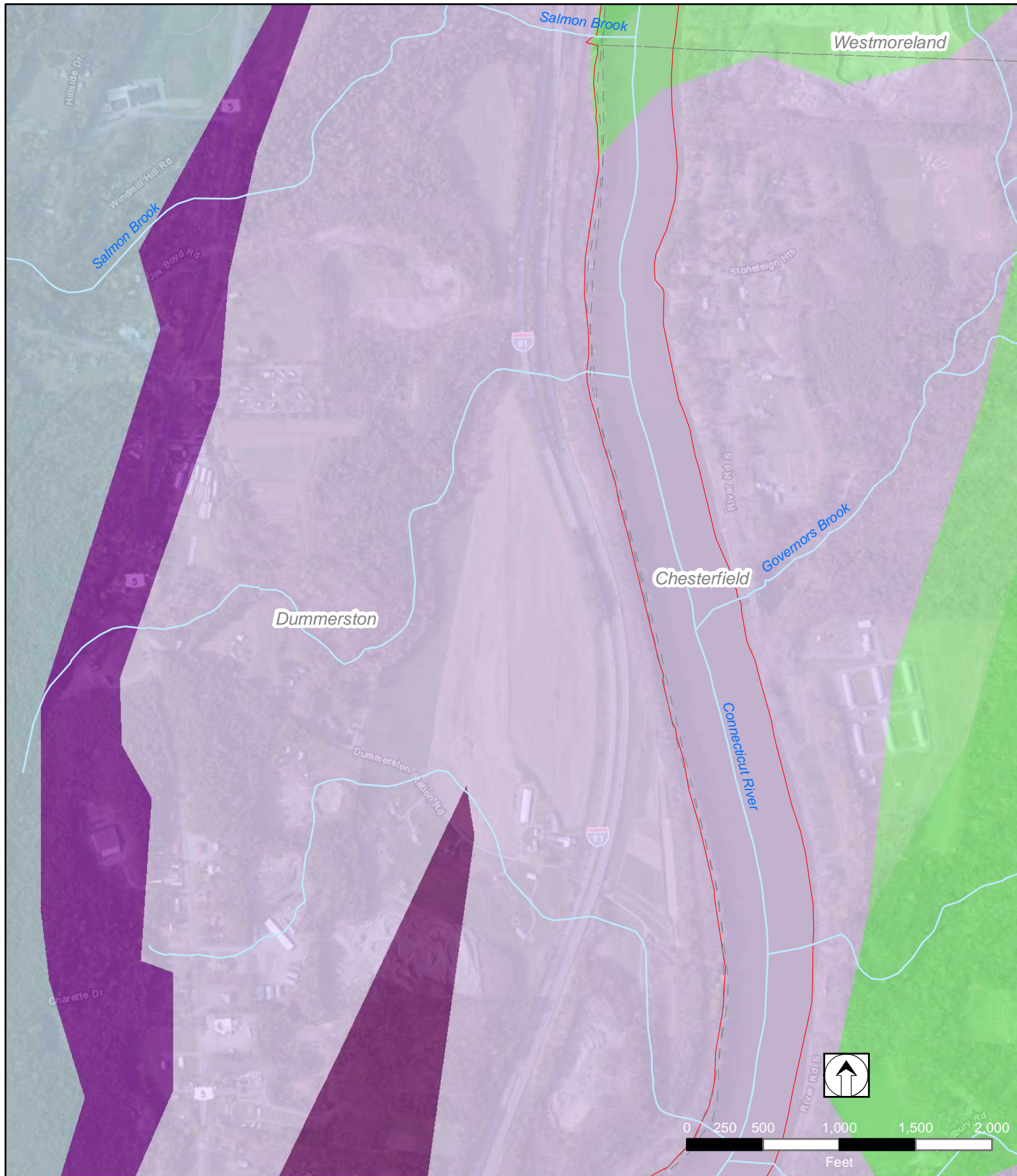
Source: ESRI, USGS, TransCanada, VT Center for GIS, NH GRANIT

Page V-14 of V-28



TransCanada
Hydro Northeast Inc.
Vernon Project (No. 1904)
Geology

Prepared by
Normandeau Team
(3-19-13)



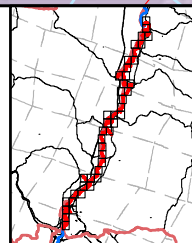
LEGEND

- River
- Town Boundary
- Project Boundary

See Index for Geology Key

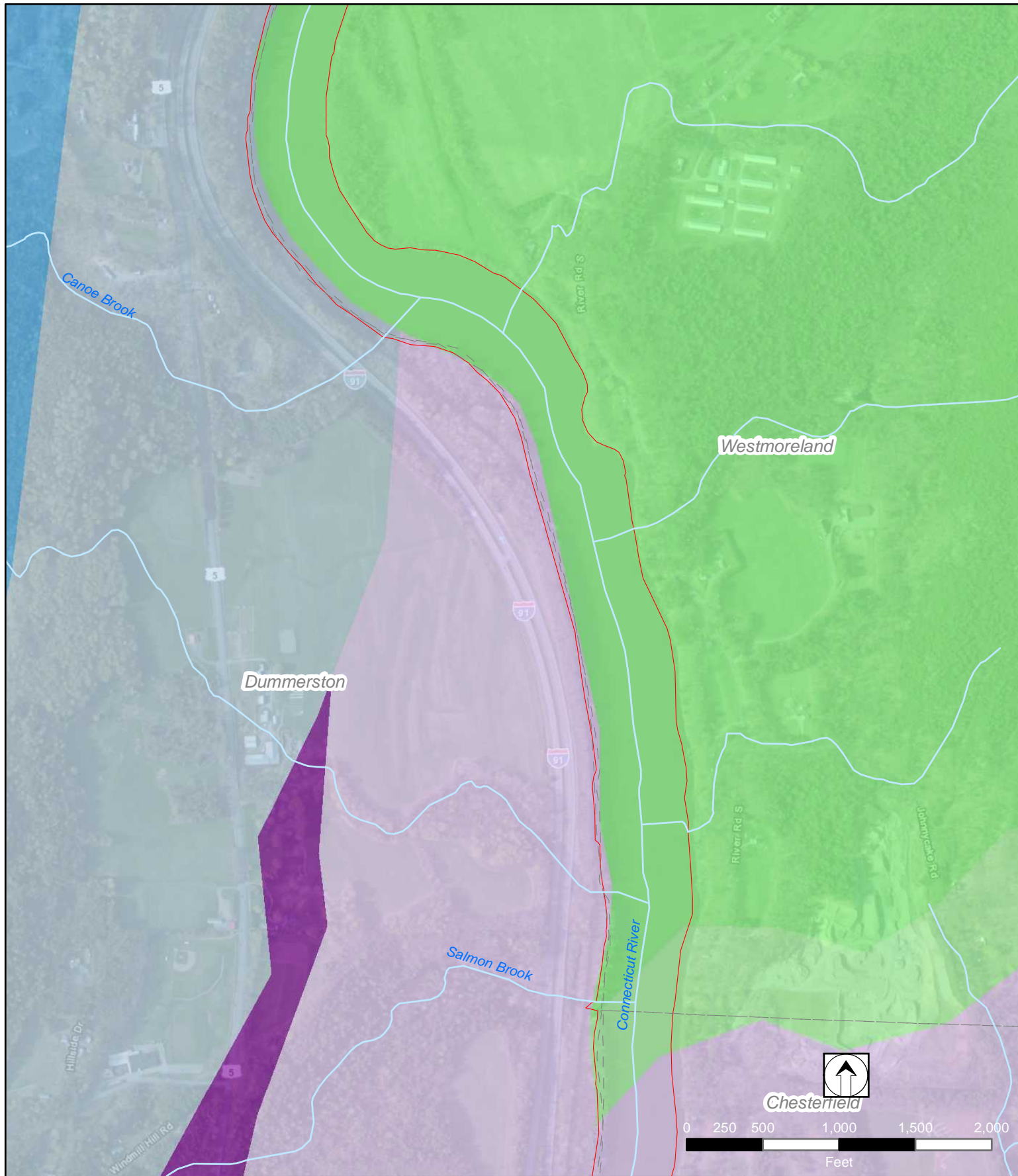
Source: ESRI, USGS, TransCanada, VT Center for GIS, NH GRANIT

Page V-15 of V-28



TransCanada
Hydro Northeast Inc.
Vernon Project (No. 1904)
Geology

Prepared by
Normandeau Team
(3-19-13)



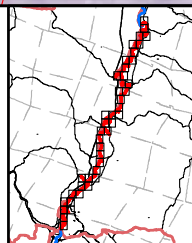
LEGEND

- River
- Town Boundary
- Project Boundary

See Index for Geology Key

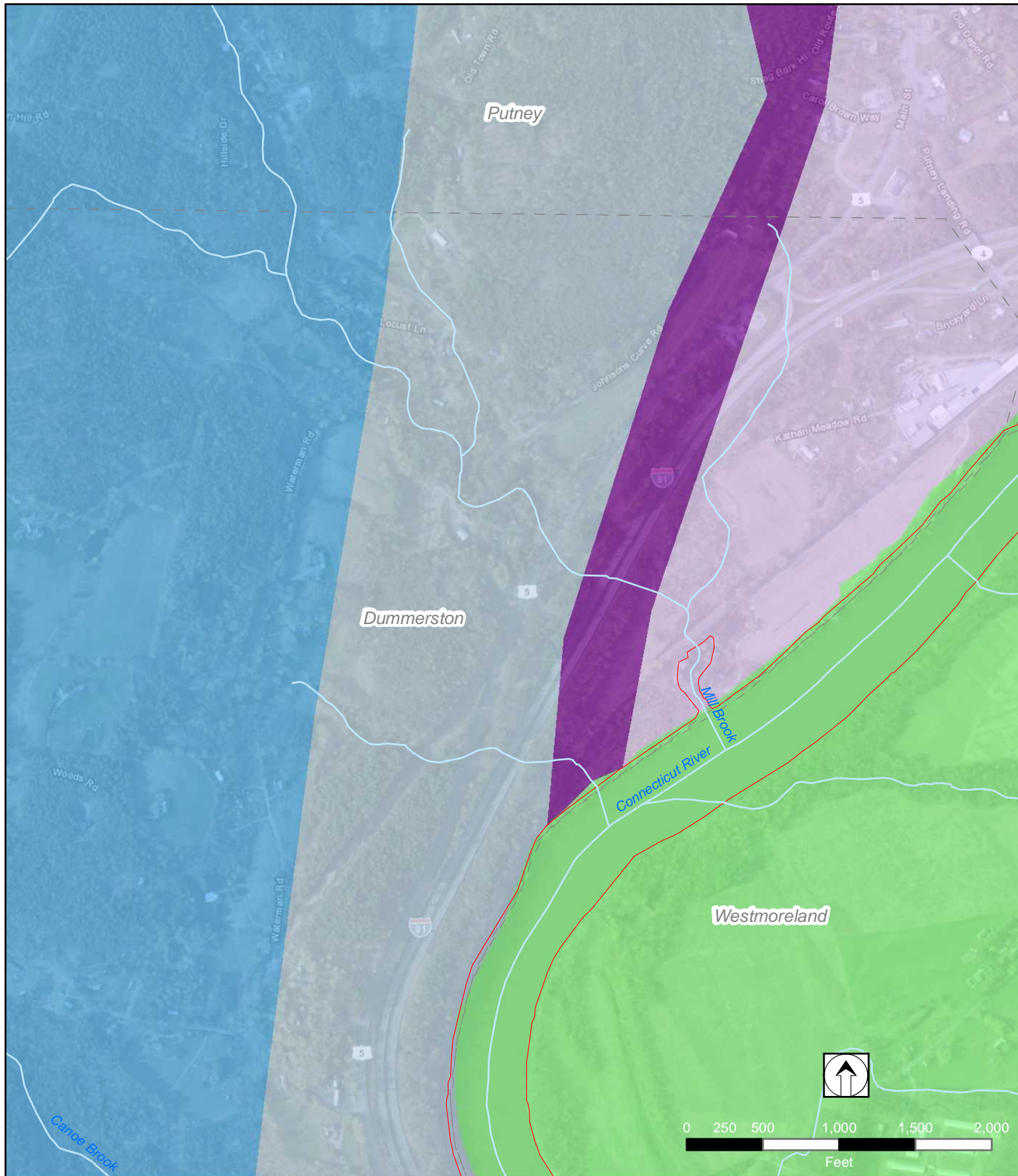
Source: ESRI, USGS, TransCanada, VT Center for GIS, NH GRANIT

Page V-16 of V-28



TransCanada
Hydro Northeast Inc.
Vernon Project (No. 1904)
Geology

Prepared by
Normandeau Team
(3-19-13)



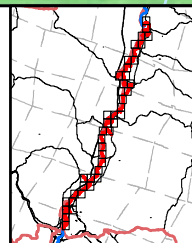
LEGEND

- River
- Town Boundary
- Project Boundary

See Index for Geology Key

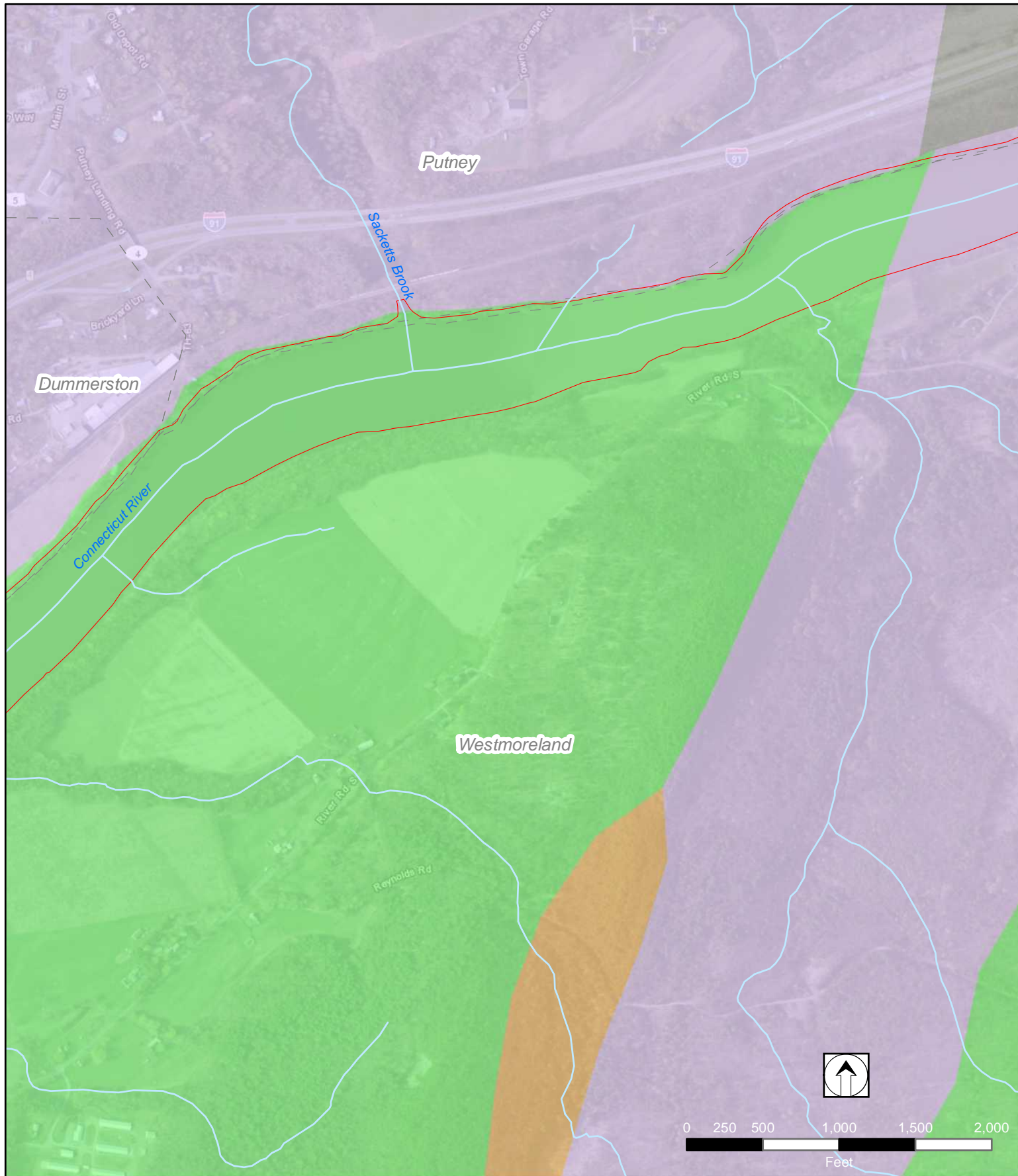
Source: ESRI, USGS, TransCanada, VT Center for GIS, NH GRANIT

Page V-17 of V-28



TransCanada
Hydro Northeast Inc.
Vernon Project (No. 1904)
Geology

Prepared by
Normandeau Team
(3-19-13)



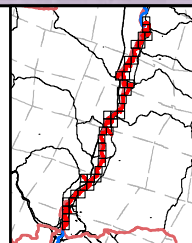
LEGEND

- River
- Town Boundary
- Project Boundary

See Index for Geology Key

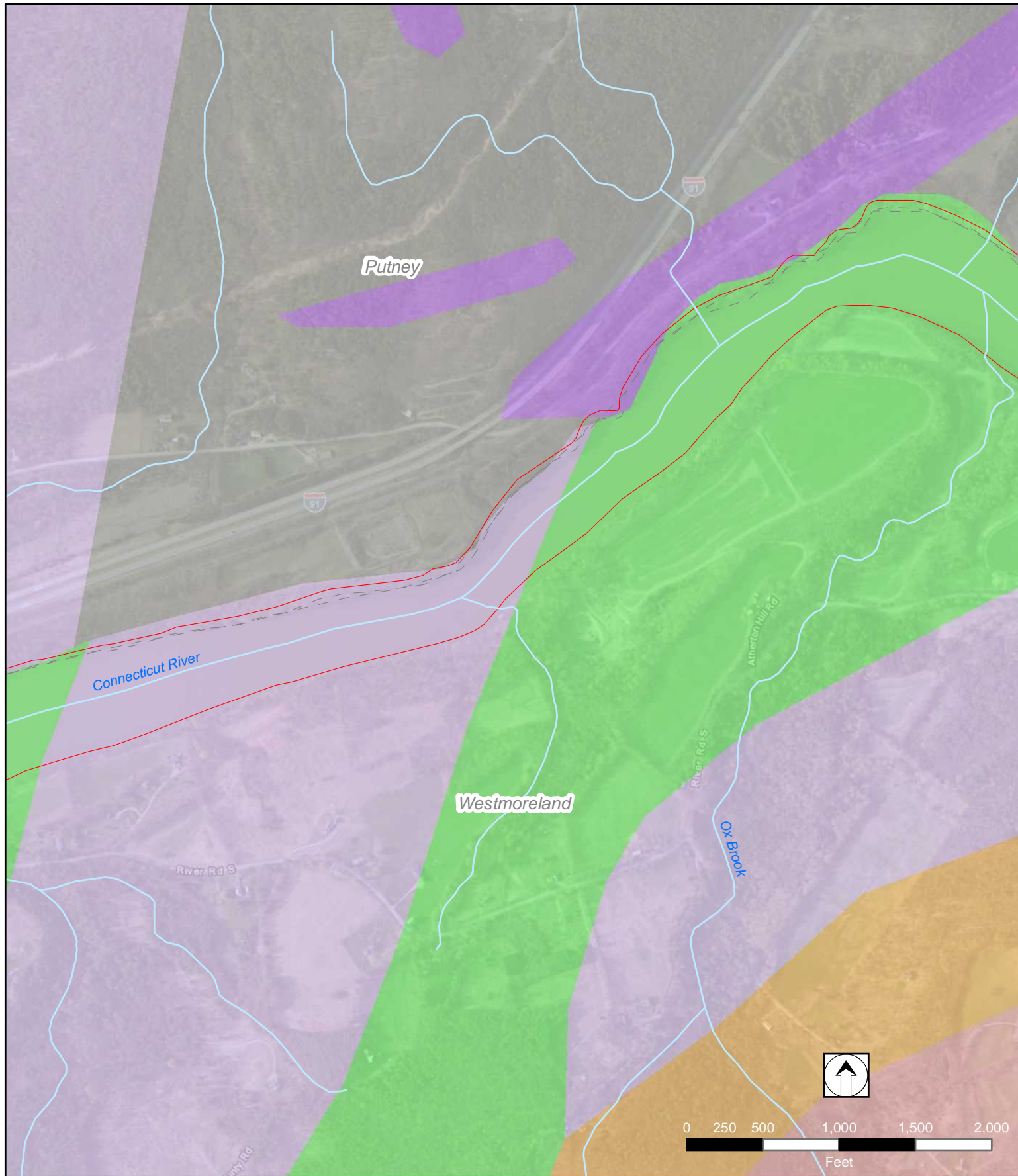
Source: ESRI, USGS, TransCanada, VT Center for GIS, NH GRANIT

Page V-18 of V-28



TransCanada
Hydro Northeast Inc.
Vernon Project (No. 1904)
Geology

Prepared by
Normandeau Team
(3-19-13)



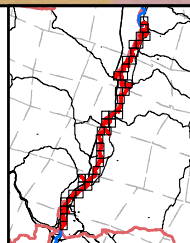
LEGEND

- River
- Town Boundary
- Project Boundary

See Index for Geology Key

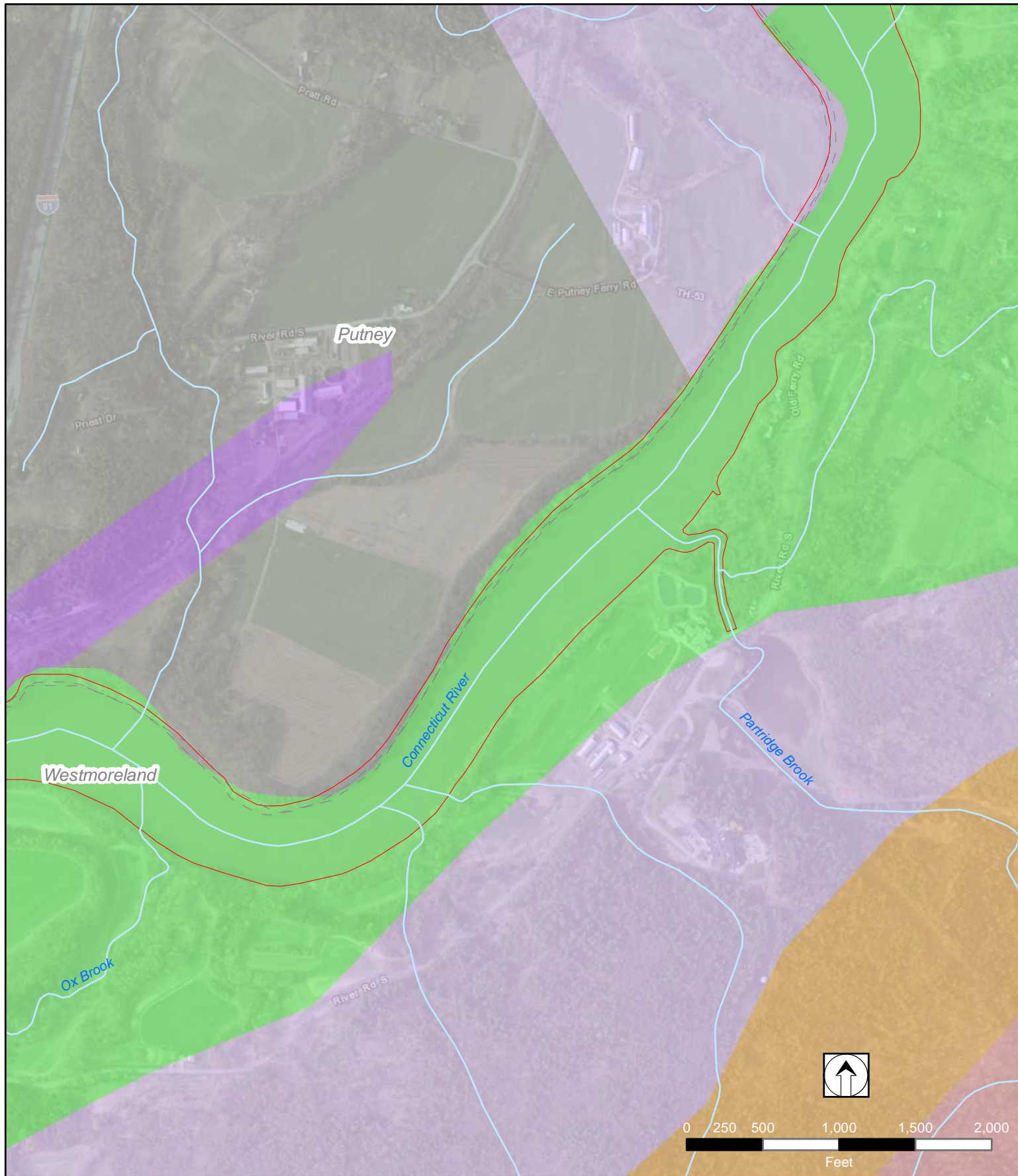
Source: ESRI, USGS, TransCanada, VT Center for GIS, NH GRANIT

Page V-19 of V-28



TransCanada
Hydro Northeast Inc.
Vernon Project (No. 1904)
Geology

Prepared by
Normandeau Team
(3-19-13)



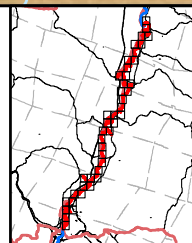
LEGEND

- River
- Town Boundary
- Project Boundary

See Index for Geology Key

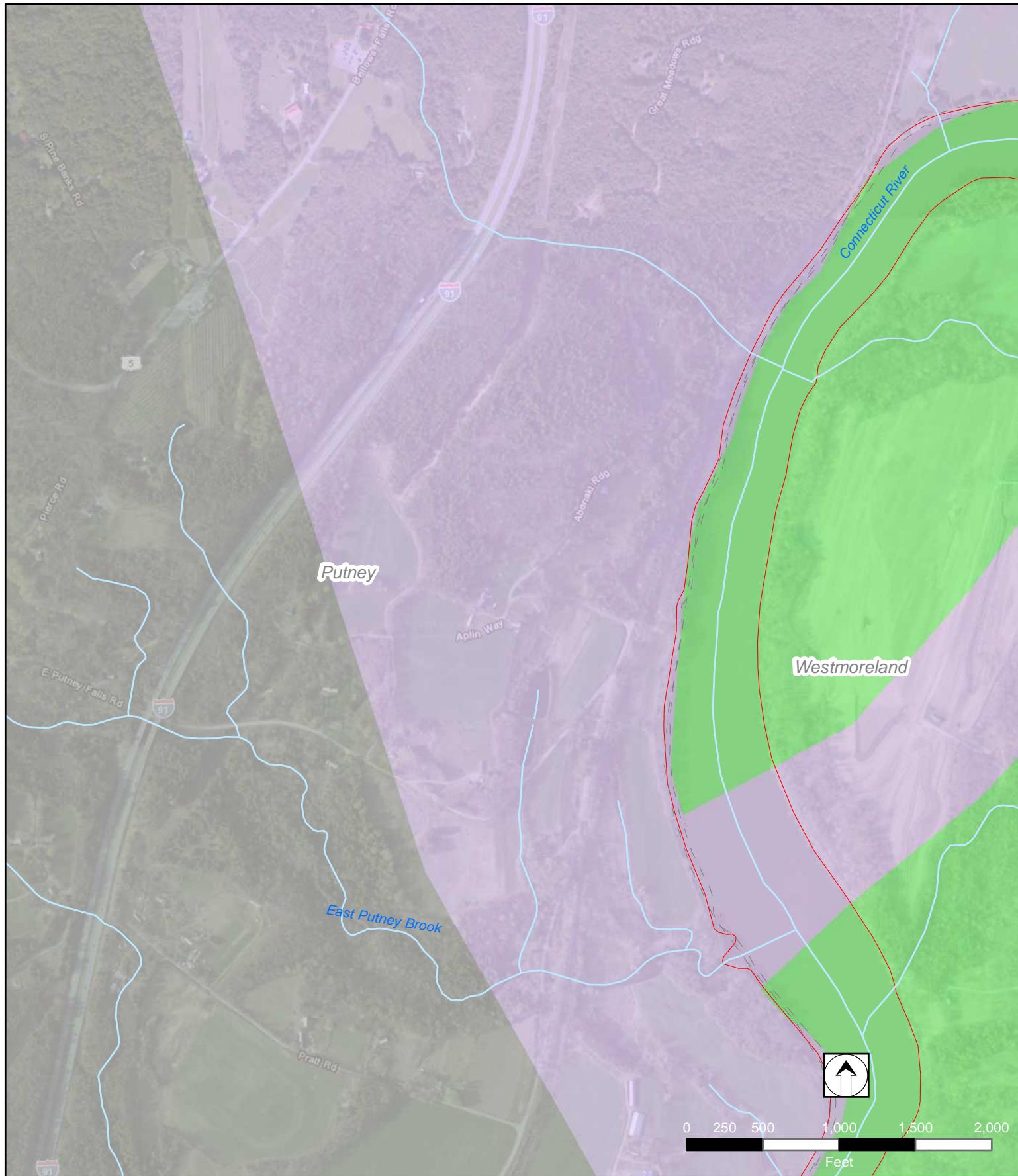
Source: ESRI, USGS, TransCanada, VT Center for GIS, NH GRANIT

Page V-20 of V-28



TransCanada
Hydro Northeast Inc.
Vernon Project (No. 1904)
Geology

Prepared by
Normandeau Team
(3-19-13)



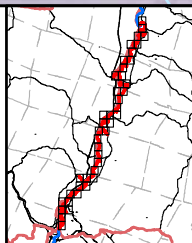
LEGEND

- River
- Town Boundary
- Project Boundary

See Index for Geology Key

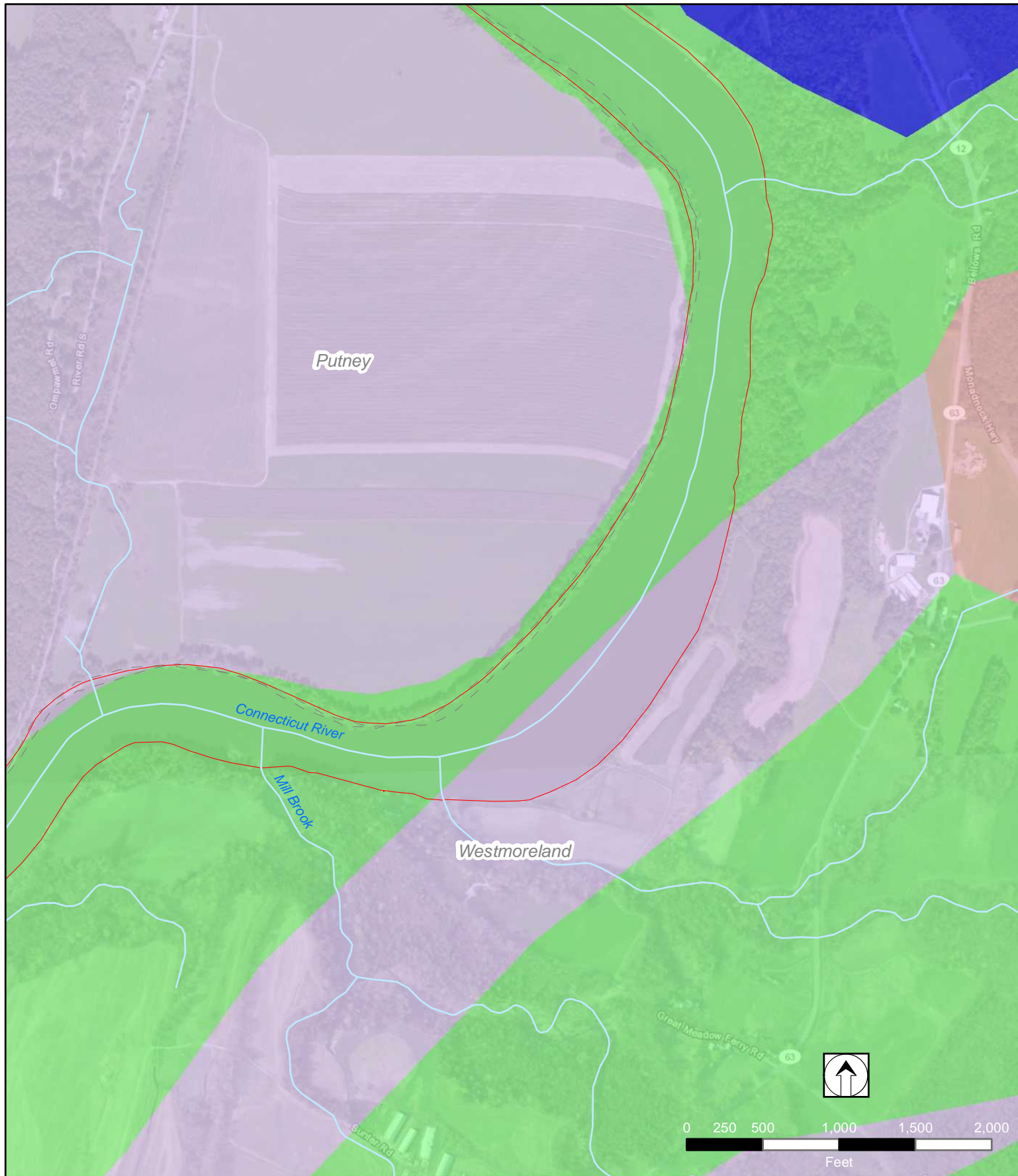
Source: ESRI, USGS, TransCanada, VT Center for GIS, NH GRANIT

Page V-21 of V-28



TransCanada
Hydro Northeast Inc.
Vernon Project (No. 1904)
Geology

Prepared by
Normandeau Team
(3-19-13)



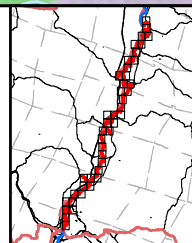
LEGEND

- River
- Town Boundary
- Project Boundary

See Index for Geology Key

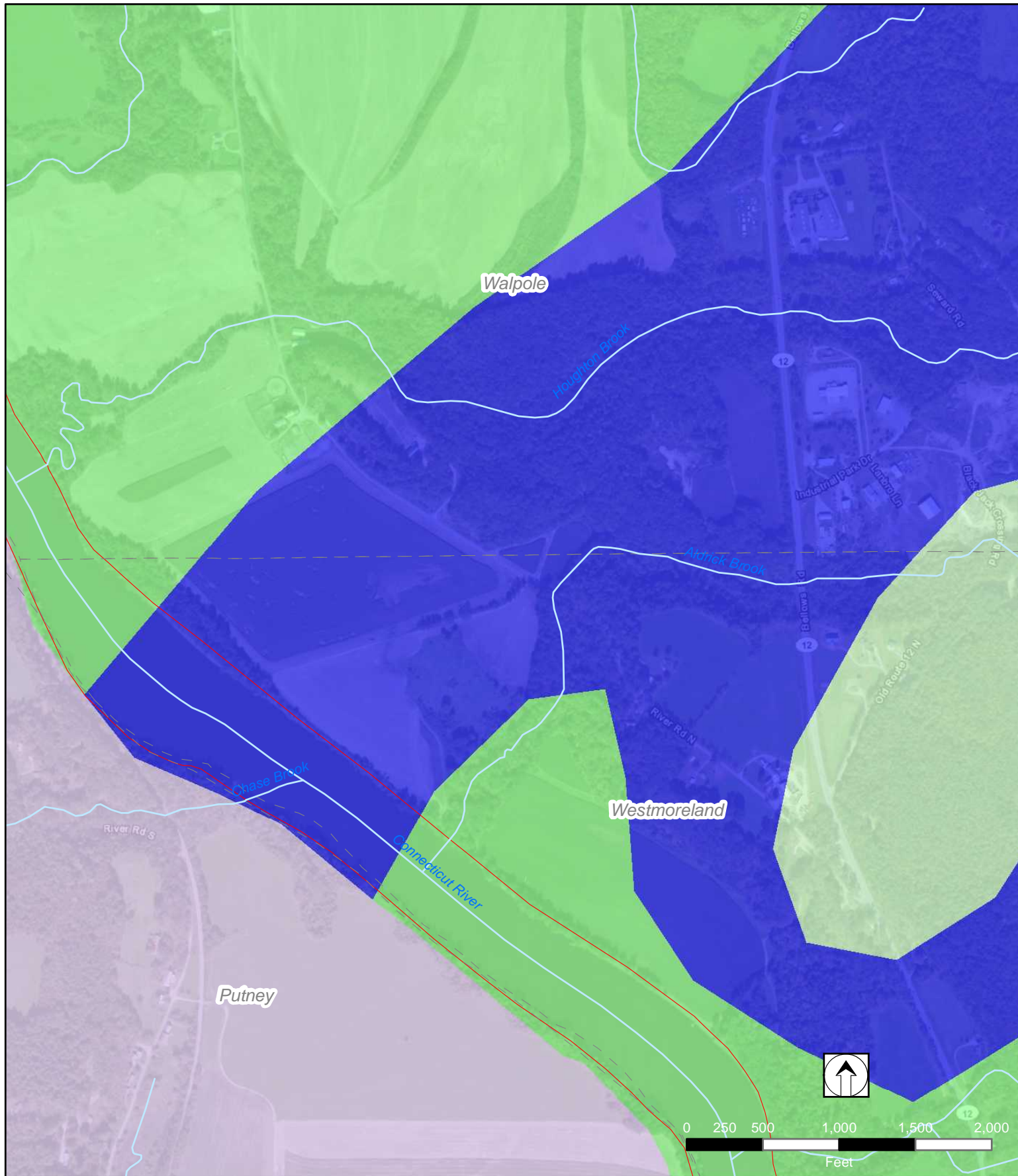
Source: ESRI, USGS, TransCanada, VT Center for GIS, NH GRANIT

Page V-22 of V-28



TransCanada
Hydro Northeast Inc.
Vernon Project (No. 1904)
Geology

Prepared by
Normandeau Team
(3-19-13)



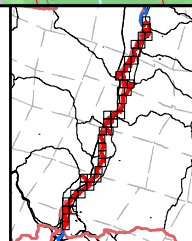
LEGEND

- River
- Town Boundary
- Project Boundary

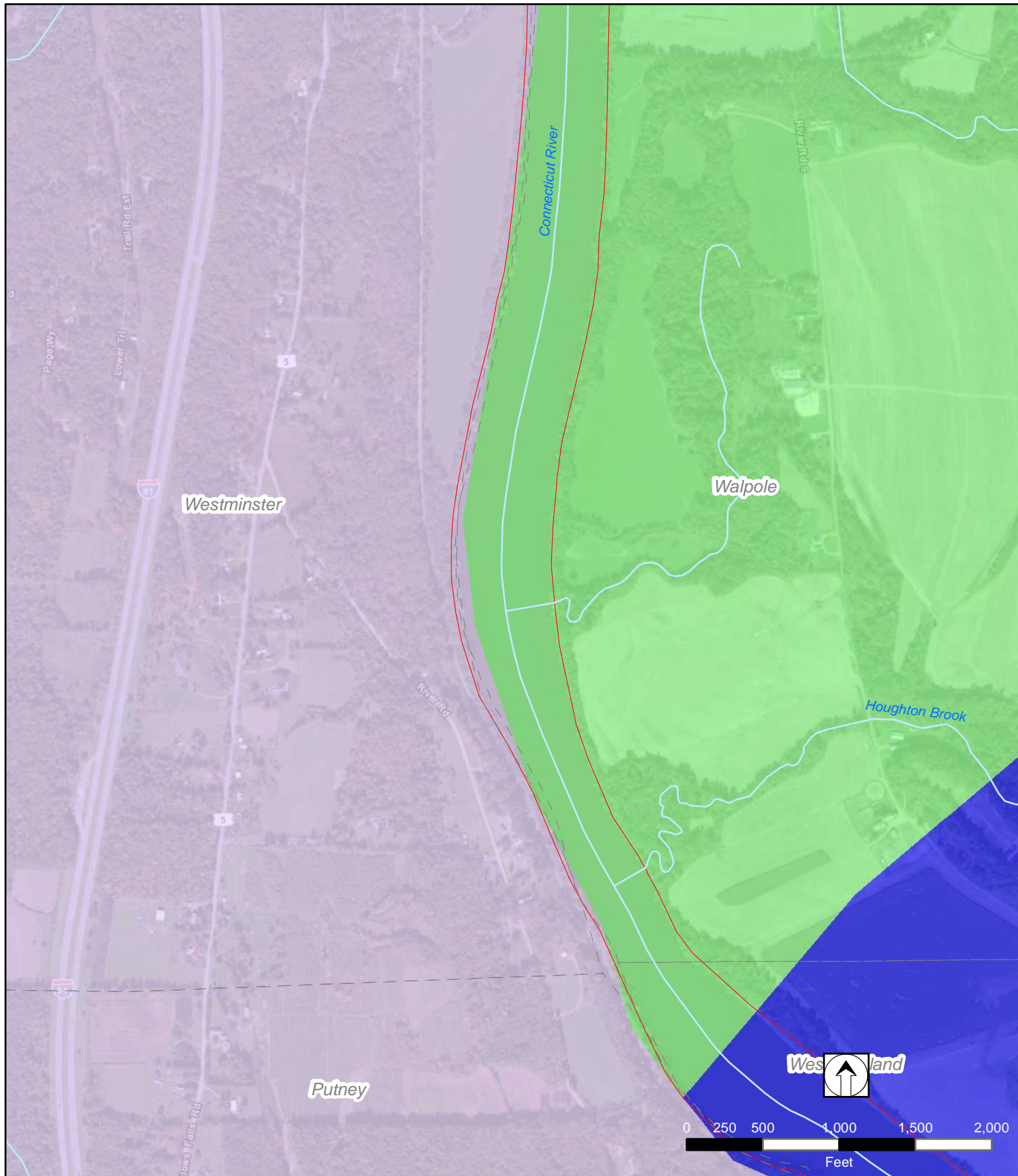
See Index for Geology Key

Source: ESRI, USGS, TransCanada, VT Center for GIS, NH GRANIT

Page V-23 of V-28



TransCanada
Hydro Northeast Inc.
Vernon Project (No. 1904)
Geology
Prepared by
Normandeau Team
(3-19-13)



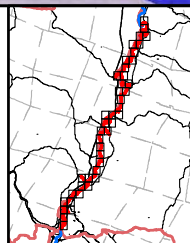
LEGEND

- River
- Town Boundary
- Project Boundary

See Index for Geology Key

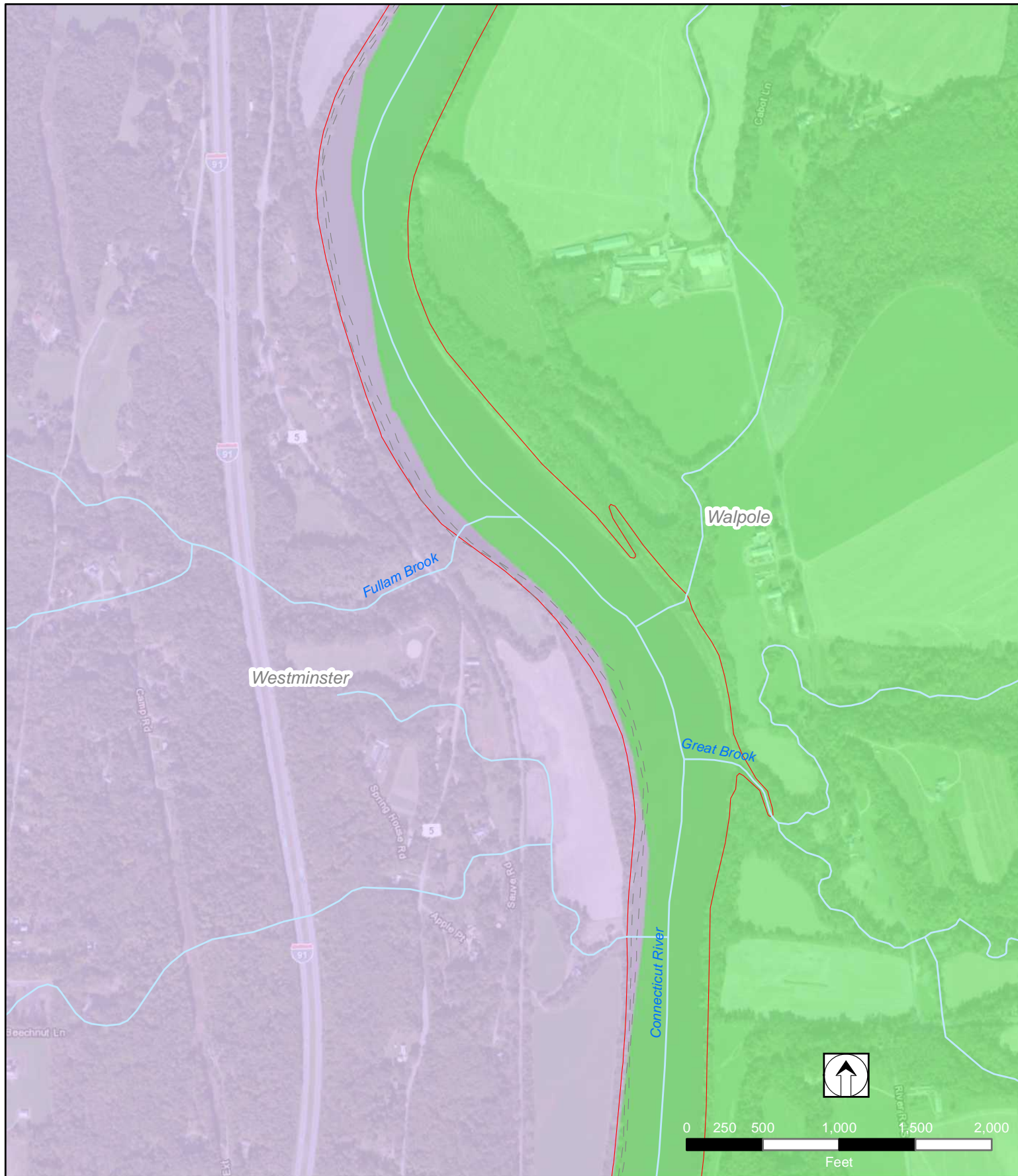
Source: ESRI, USGS, TransCanada, VT Center for GIS, NH GRANIT

Page V-24 of V-28



TransCanada
Hydro Northeast Inc.
Vernon Project (No. 1904)
Geology

Prepared by
Normandeau Team
(3-19-13)



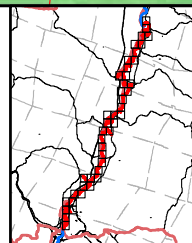
LEGEND

- River
- Town Boundary
- Project Boundary

See Index for Geology Key

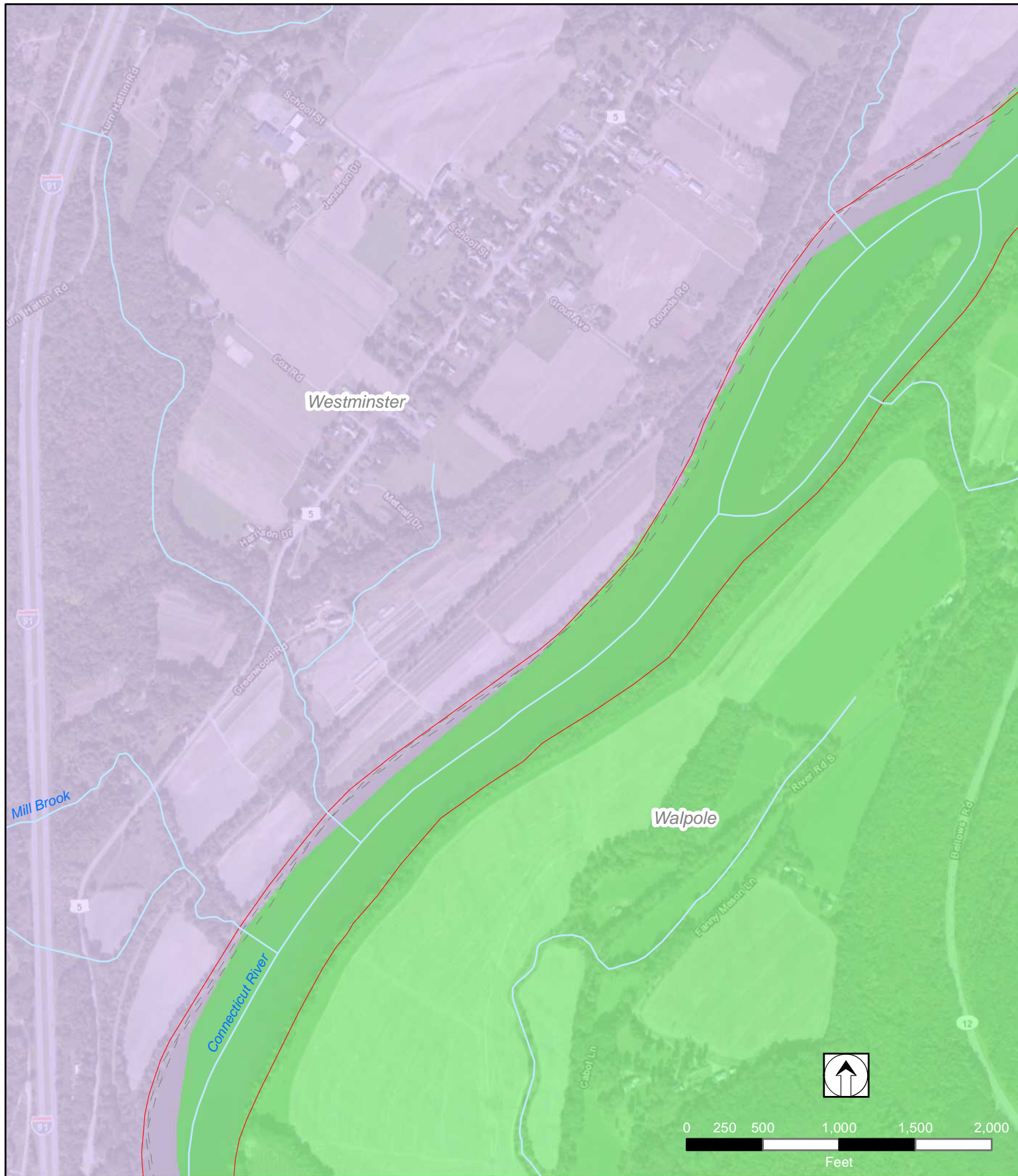
Source: ESRI, USGS, TransCanada, VT Center for GIS, NH GRANIT

Page V-25 of V-28



TransCanada
Hydro Northeast Inc.
Vernon Project (No. 1904)
Geology

Prepared by
Normandeau Team
(3-19-13)



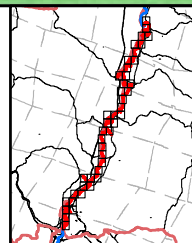
LEGEND

- River
- Town Boundary
- Project Boundary

See Index for Geology Key

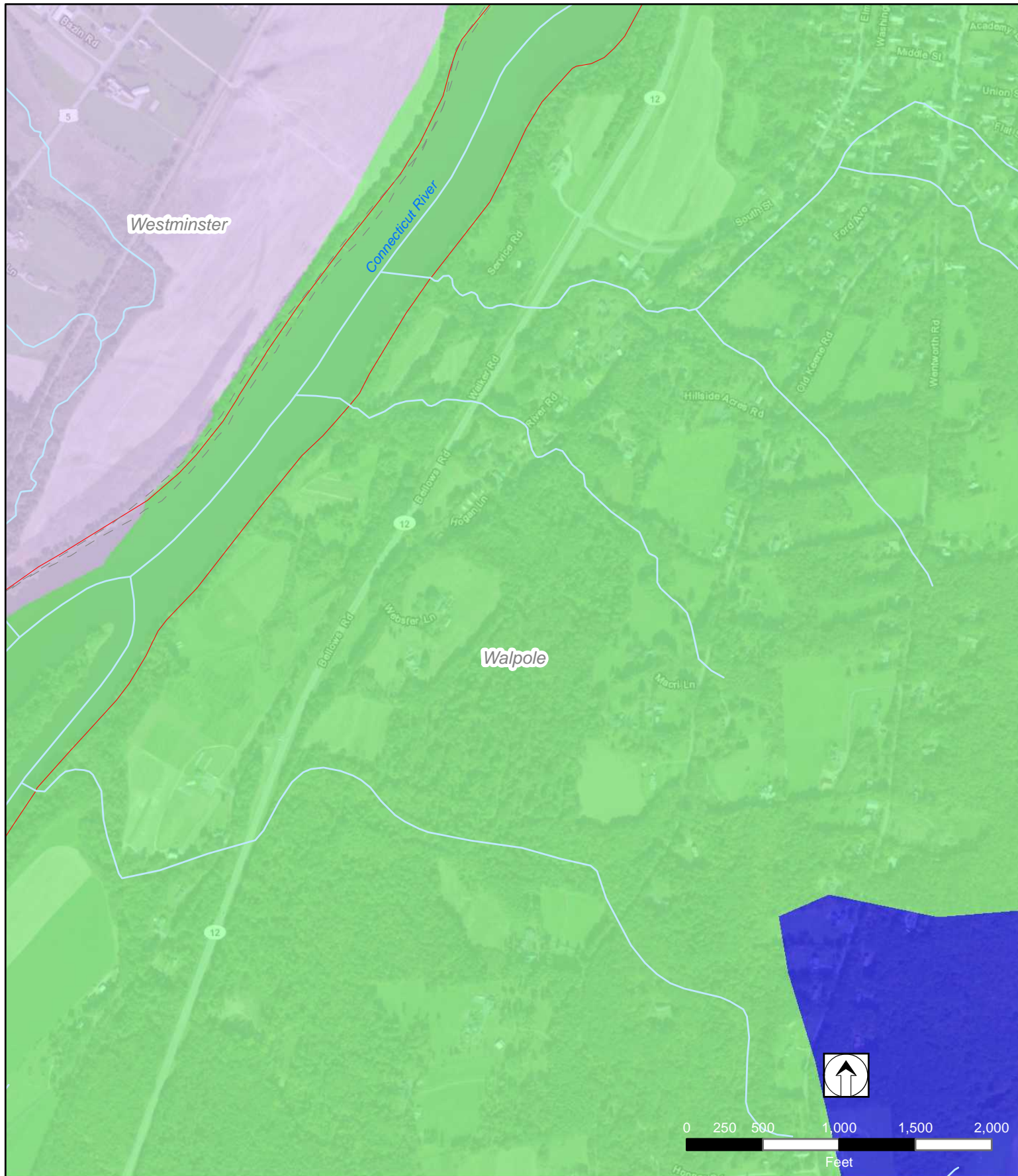
Source: ESRI, USGS, TransCanada, VT Center for GIS, NH GRANIT

Page V-26 of V-28



TransCanada
Hydro Northeast Inc.
Vernon Project (No. 1904)
Geology

Prepared by
Normandeau Team
(3-19-13)



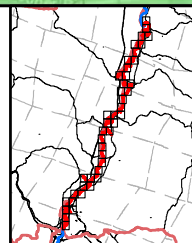
LEGEND

- River
- Town Boundary
- Project Boundary

See Index for Geology Key

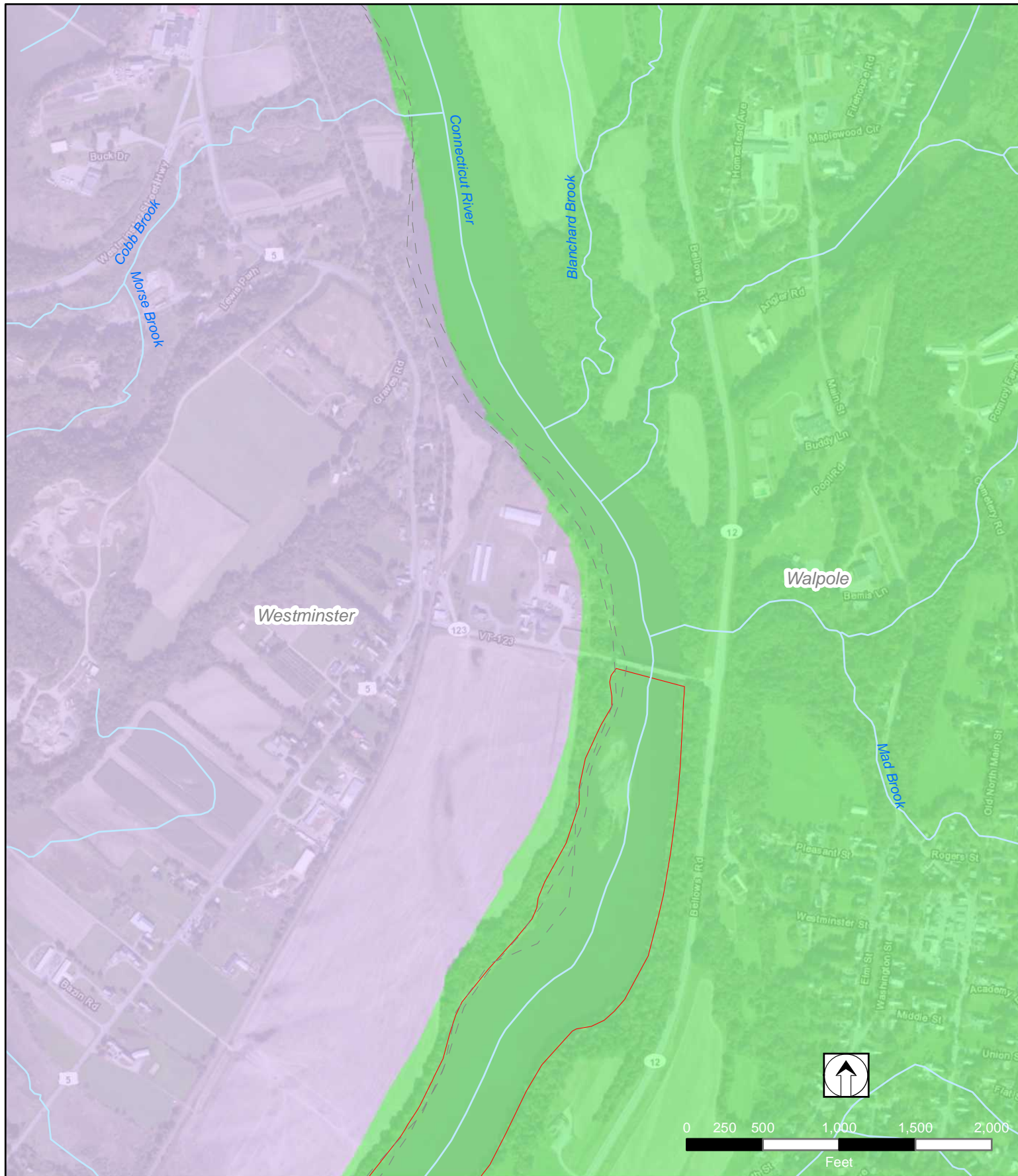
Source: ESRI, USGS, TransCanada, VT Center for GIS, NH GRANIT

Page V-27 of V-28



TransCanada
Hydro Northeast Inc.
Vernon Project (No. 1904)
Geology

Prepared by
Normandeau Team
(3-19-13)



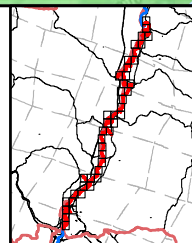
LEGEND

- River
- Town Boundary
- Project Boundary

See Index for Geology Key

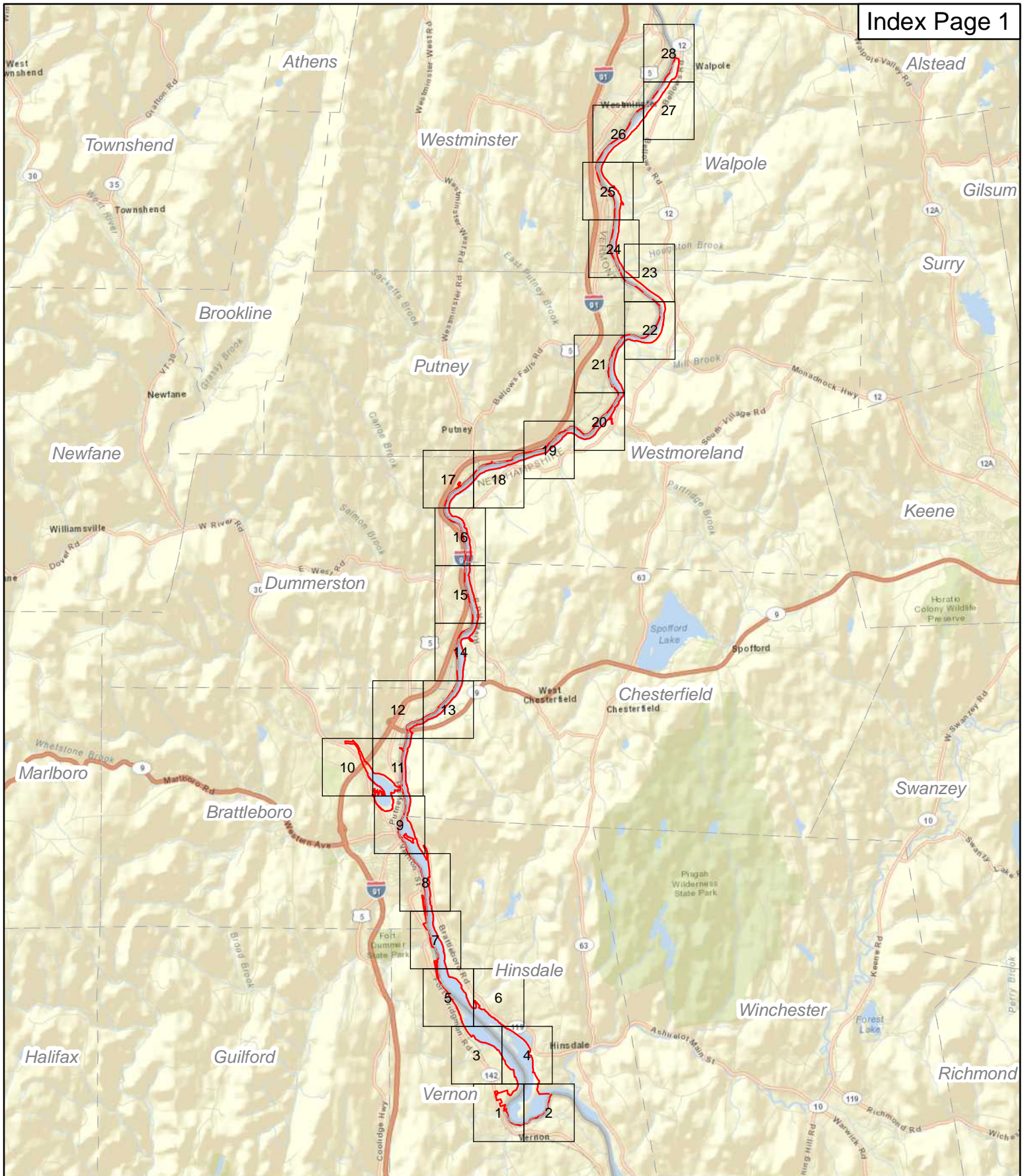
Source: ESRI, USGS, TransCanada, VT Center for GIS, NH GRANIT

Page V-28 of V-28



TransCanada
Hydro Northeast Inc.
Vernon Project (No. 1904)
Geology

Prepared by
Normandeau Team
(3-19-13)



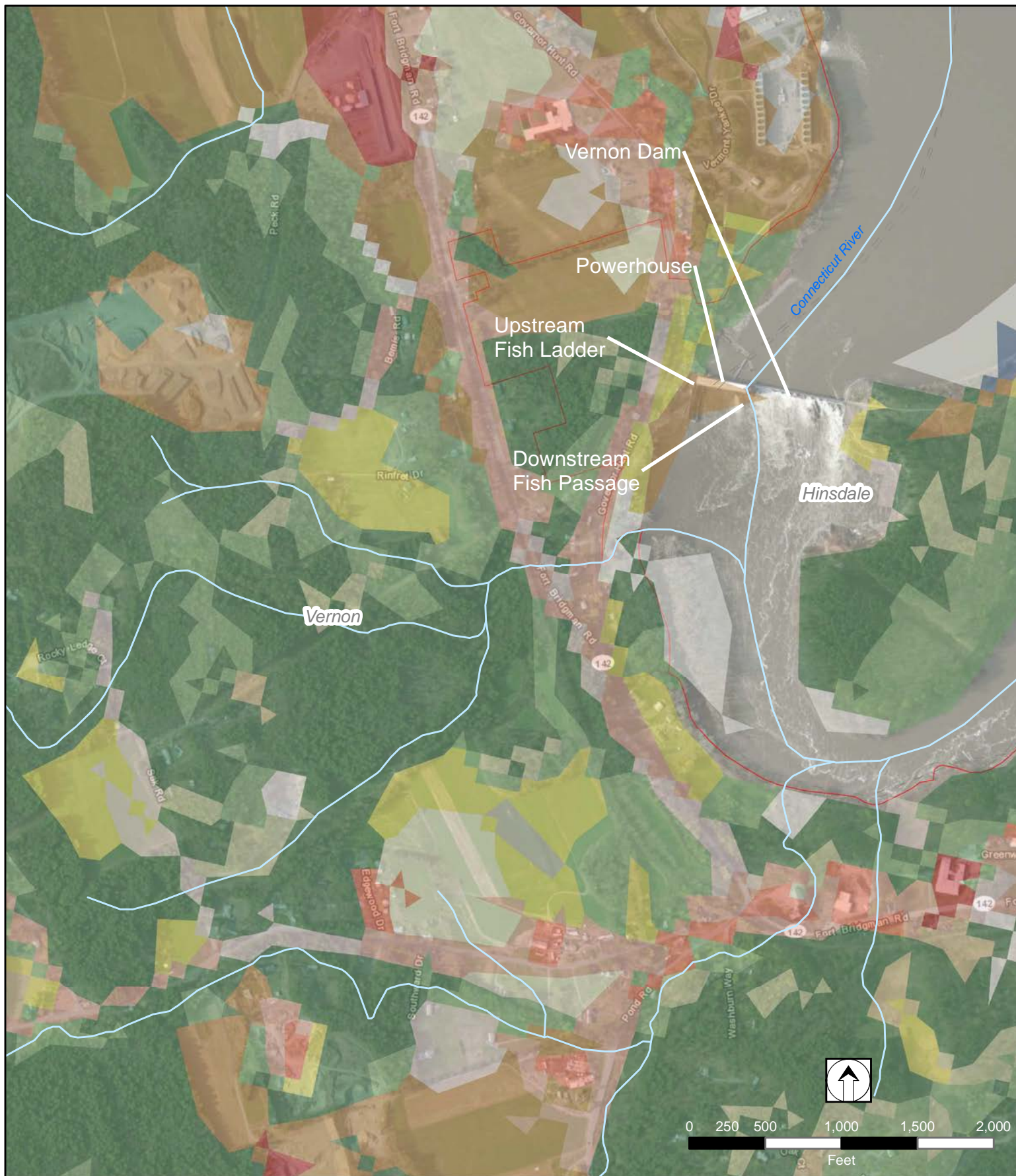
Legend

- Project Boundary
- Town Boundary
- Map Book Page



TransCanada
Hydro Northeast Inc.
Vernon Project (No. 1904)
Land Cover/Conservation

Prepared by
Normandeau Team
(3-19-13)



- Project Boundary
- Public Lands
- Public Conservation
- Private Conservation
- Water

- Developed, Open Space
- Developed, Low Intensity
- Developed, Med. Intensity

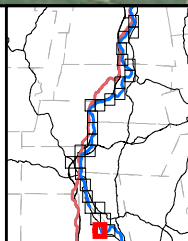
- Developed, High Intensity
- Barren
- Deciduous Forest

- Evergreen Forest
- Mixed Forest
- Shrub/Scrub
- Grassland/Herbaceous

- Pasture/Hay
- Cultivated Crops
- Wetlands

Source: ESRI, USGS, TransCanada, VT Center for GIS, NH GRANIT

Page V-1 of V-28



TransCanada
Hydro Northeast Inc.
Vernon Project (No. 1904)
Land Cover/Conservation

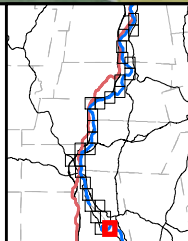
Prepared by
Normandeau Team
(3-19-13)



Page V-2 of V-28

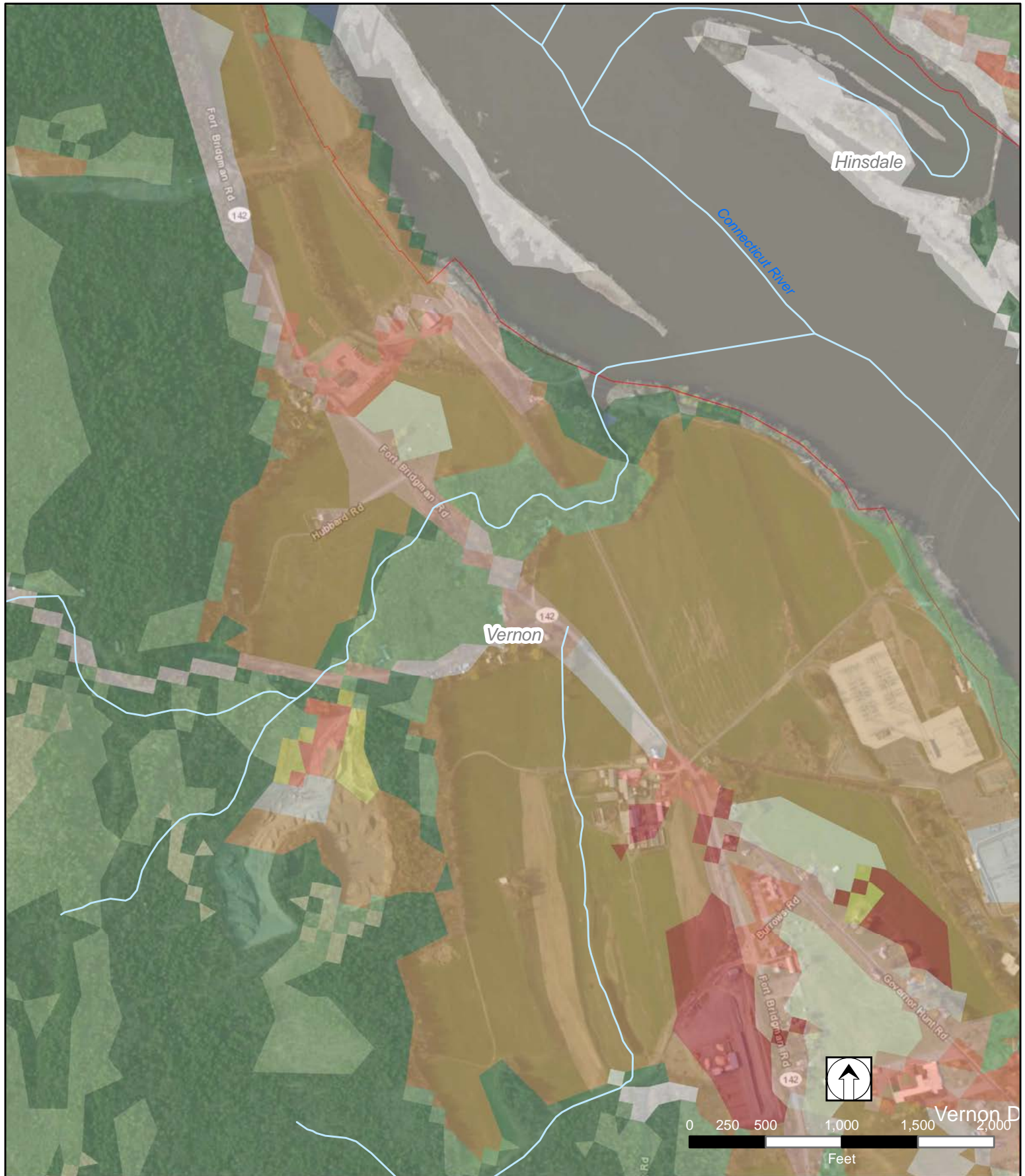
- | | | | | |
|----------------------|---------------------------|---------------------------|------------------|------------------|
| Project Boundary | Developed, Open Space | Developed, High Intensity | Evergreen Forest | Pasture/Hay |
| Public Lands | Developed, Low Intensity | Barren | Mixed Forest | Cultivated Crops |
| Public Conservation | Developed, Med. Intensity | Deciduous Forest | Shrub/Scrub | Wetlands |
| Private Conservation | | Grassland/Herbaceous | | |
| Water | | | | |

Source: ESRI, USGS, TransCanada, VT Center for GIS, NH GRANIT



TransCanada
Hydro Northeast Inc.
Vernon Project (No. 1904)
Land Cover/Conservation

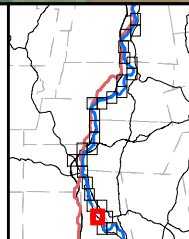
Prepared by
Normandeau Team
(3-19-13)



Page V-3 of V-28

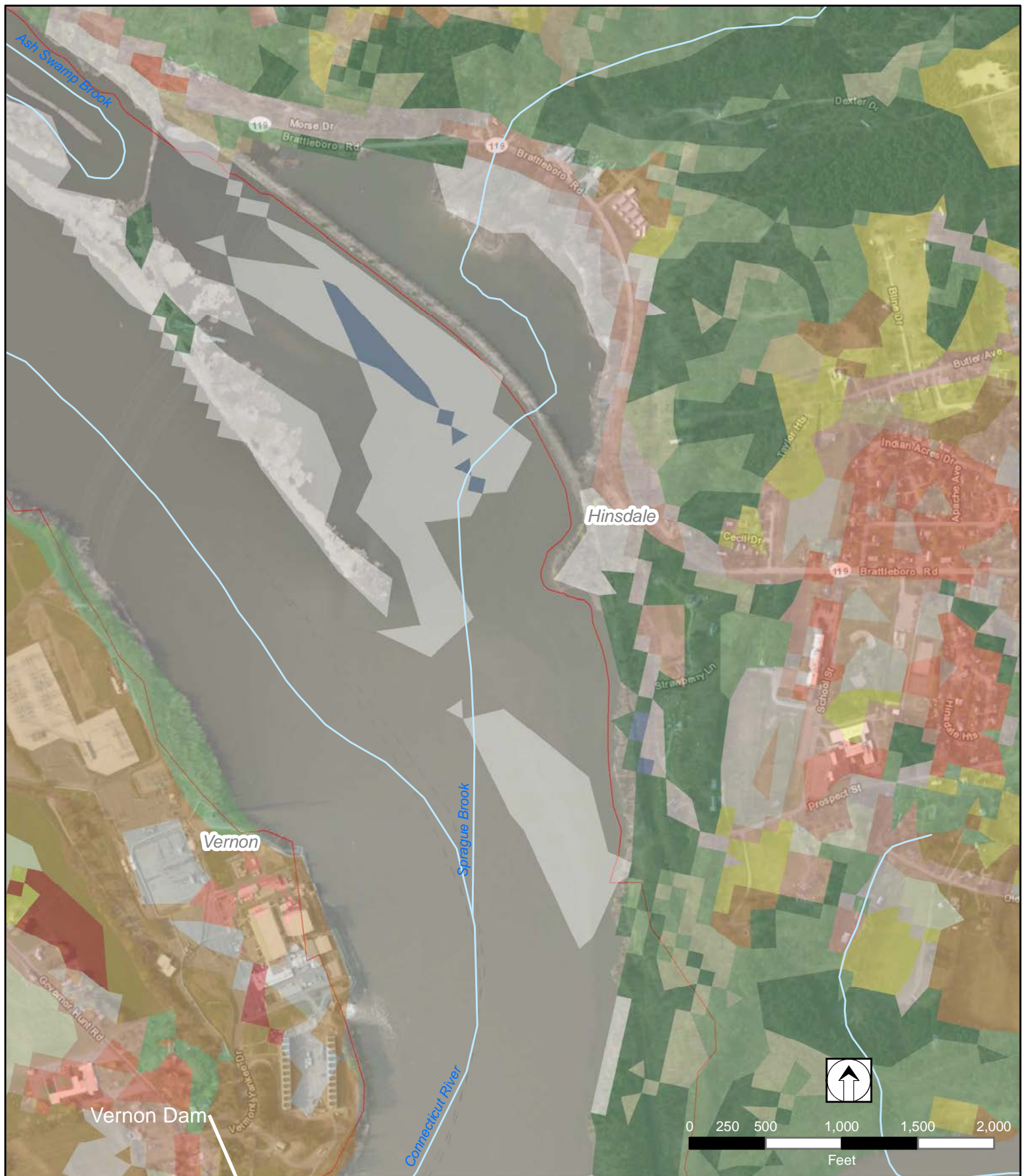
- | | | | | |
|----------------------|---------------------------|---------------------------|------------------|------------------|
| Project Boundary | Developed, Open Space | Developed, High Intensity | Evergreen Forest | Pasture/Hay |
| Public Lands | Developed, Low Intensity | Barren | Mixed Forest | Cultivated Crops |
| Public Conservation | Developed, Med. Intensity | Deciduous Forest | Shrub/Scrub | Wetlands |
| Private Conservation | | Grassland/Herbaceous | | |
| Water | | | | |

Source: ESRI, USGS, TransCanada, VT Center for GIS, NH GRANIT




TransCanada
Hydro Northeast Inc.
Vernon Project (No. 1904)
Land Cover/Conservation

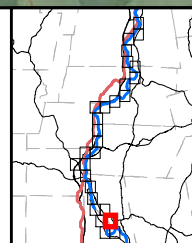
Prepared by
Normandeau Team
(3-19-13)



Page V-4 of V-28

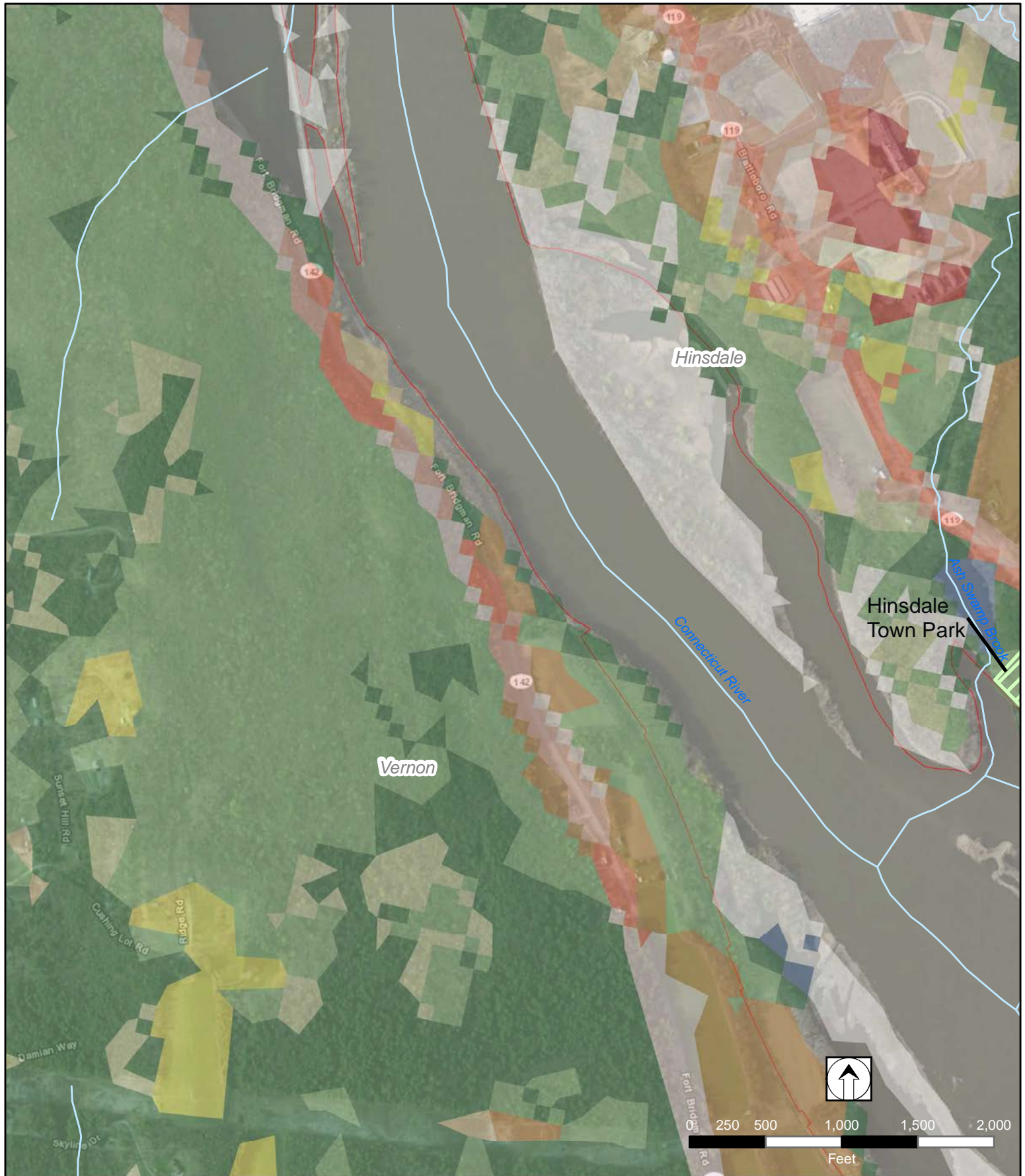


Source: ESRI, USGS, TransCanada, VT Center for GIS, NH GRANIT



TransCanada
Hydro Northeast Inc.
Vernon Project (No. 1904)
Land Cover/Conservation

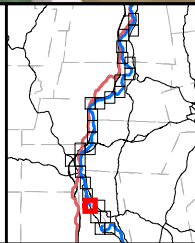
Prepared by
Normandeau Team
(3-19-13)



Page V-5 of V-28

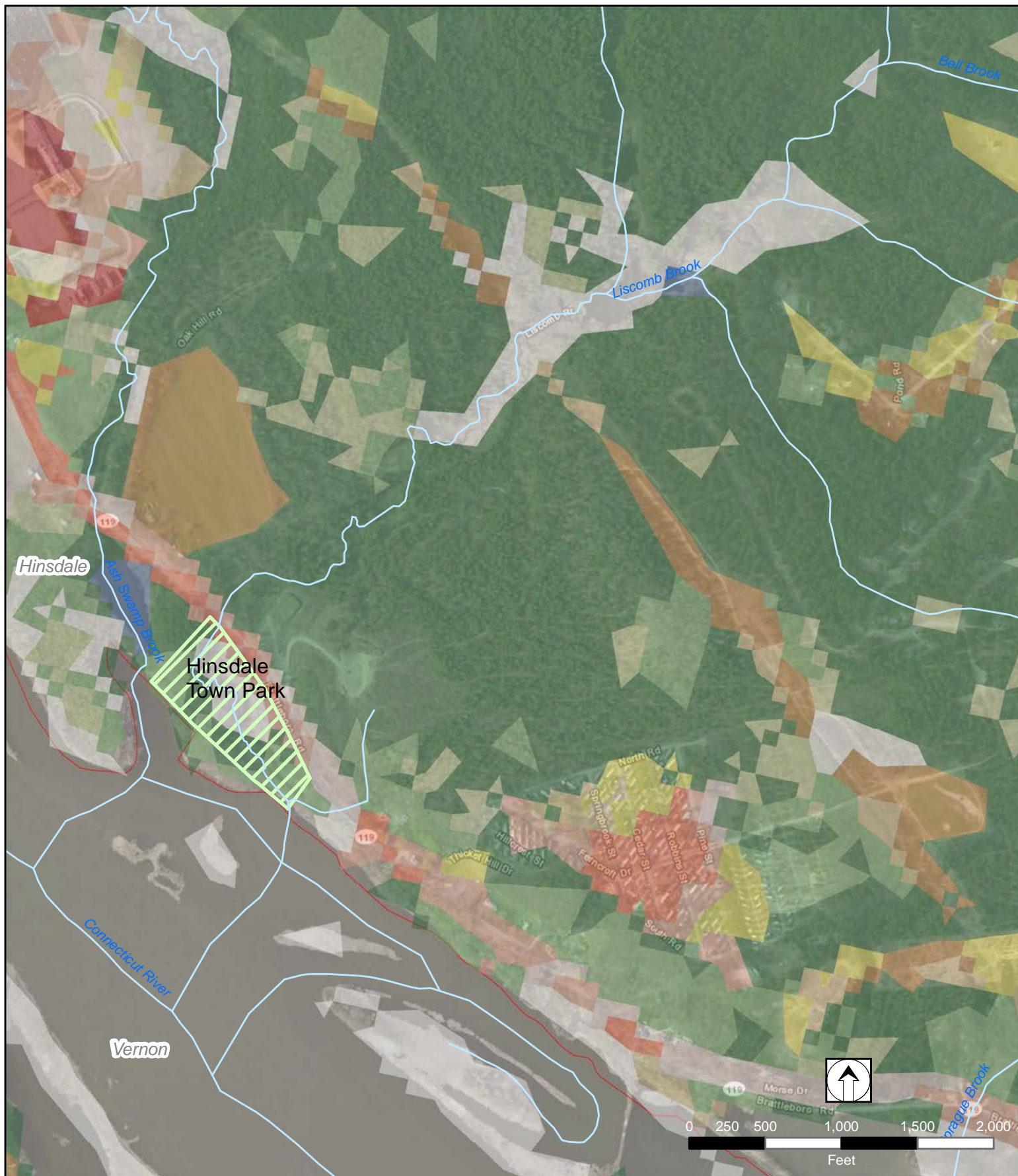
- | | | | | |
|----------------------|---------------------------|---------------------------|------------------|------------------|
| Project Boundary | Developed, Open Space | Developed, High Intensity | Evergreen Forest | Pasture/Hay |
| Public Lands | Developed, Low Intensity | Barren | Mixed Forest | Cultivated Crops |
| Public Conservation | Developed, Med. Intensity | Deciduous Forest | Shrub/Scrub | Wetlands |
| Private Conservation | | Grassland/Herbaceous | | |
| Water | | | | |

Source: ESRI, USGS, TransCanada, VT Center for GIS, NH GRANIT



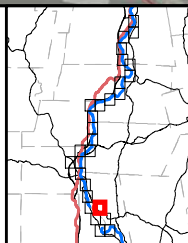
TransCanada
Hydro Northeast Inc.
Vernon Project (No. 1904)
Land Cover/Conservation

Prepared by
Normandeau Team
(3-19-13)



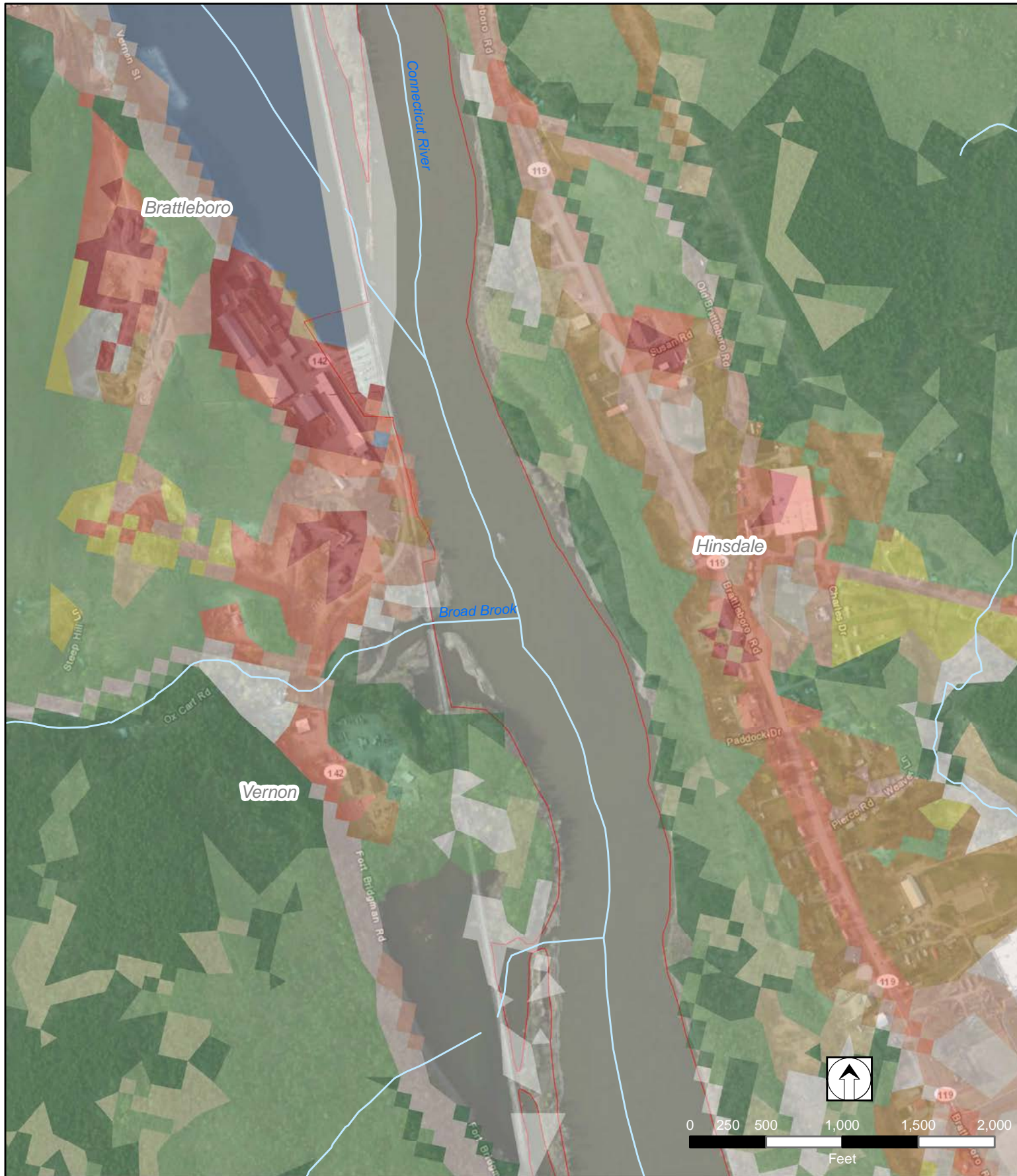
- Page V-6 of V-28
- | | | | | |
|----------------------|---------------------------|---------------------------|------------------|------------------|
| Project Boundary | Developed, Open Space | Developed, High Intensity | Evergreen Forest | Pasture/Hay |
| Public Lands | Developed, Low Intensity | Barren | Mixed Forest | Cultivated Crops |
| Public Conservation | Developed, Med. Intensity | Deciduous Forest | Shrub/Scrub | Wetlands |
| Private Conservation | | Grassland/Herbaceous | | |
| Water | | | | |

Source: ESRI, USGS, TransCanada, VT Center for GIS, NH GRANIT



TransCanada
Hydro Northeast Inc.
Vernon Project (No. 1904)
Land Cover/Conservation

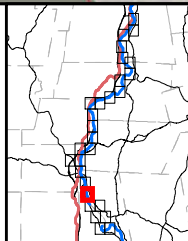
Prepared by
Normandeau Team
(3-19-13)



- Project Boundary
 Public Lands
 Public Conservation
 Private Conservation
 Water
- Developed, Open Space
 Developed, Low Intensity
 Developed, Med. Intensity
- Developed, High Intensity
 Barren
 Deciduous Forest
- Evergreen Forest
 Mixed Forest
 Shrub/Scrub
 Grassland/Herbaceous
- Pasture/Hay
 Cultivated Crops
 Wetlands

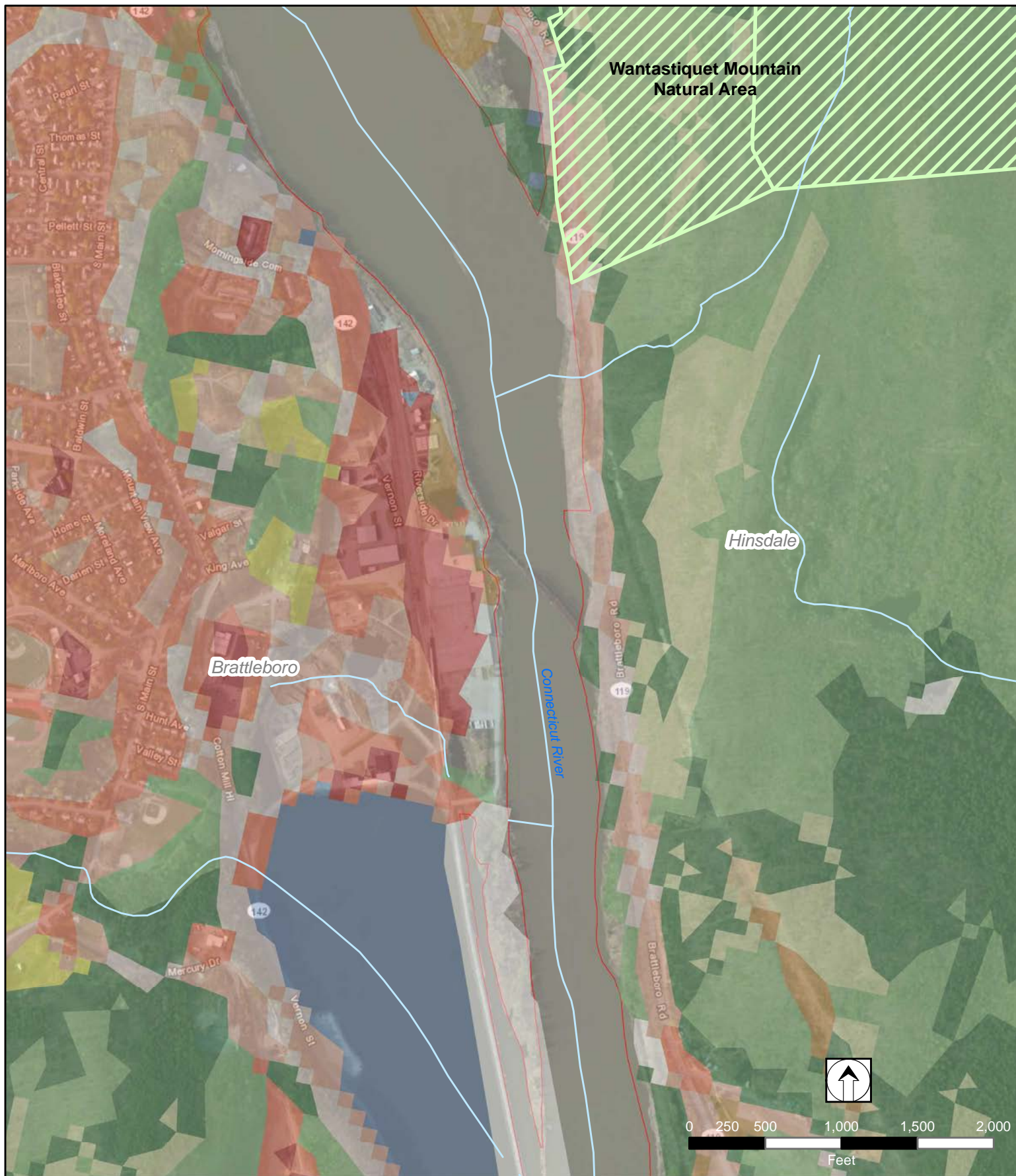
Source: ESRI, USGS, TransCanada, VT Center for GIS, NH GRANIT

Page V-7 of V-28




TransCanada
Hydro Northeast Inc.
Vernon Project (No. 1904)
Land Cover/Conservation

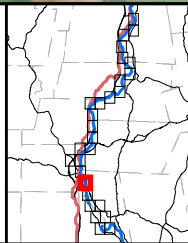
Prepared by
Normandeau Team
(3-19-13)



Page V-8 of V-28

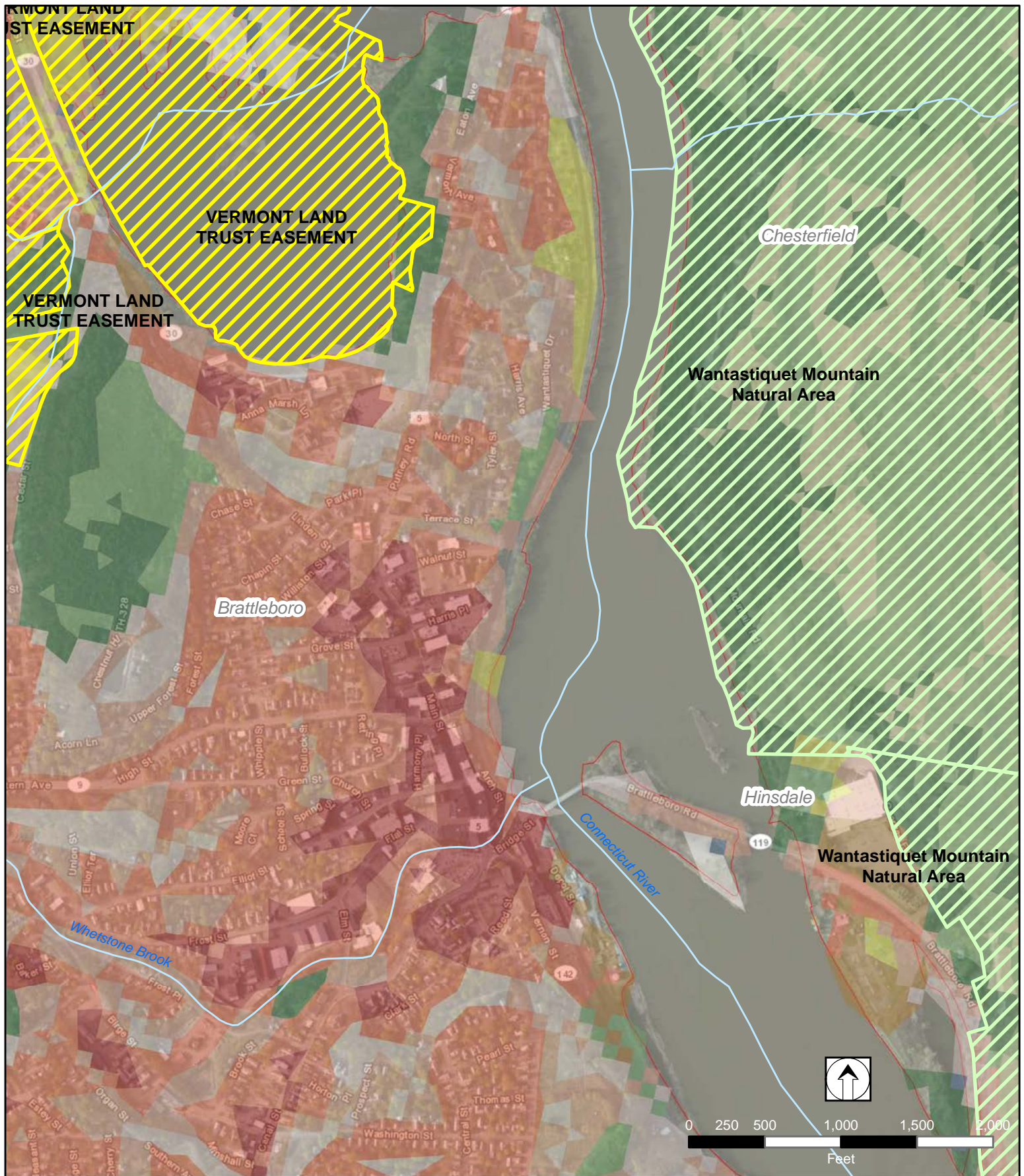


Source: ESRI, USGS, TransCanada, VT Center for GIS, NH GRANIT



TransCanada
Hydro Northeast Inc.
Vernon Project (No. 1904)
Land Cover/Conservation

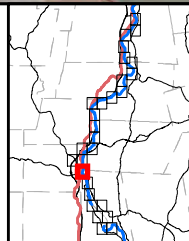
Prepared by
Normandeau Team
(3-19-13)



- Project Boundary
 Public Lands
 Public Conservation
 Private Conservation
 Water
- Developed, Open Space
 Developed, Low Intensity
 Developed, Med. Intensity
- Developed, High Intensity
 Barren
 Deciduous Forest
- Evergreen Forest
 Mixed Forest
 Shrub/Scrub
 Grassland/Herbaceous
- Pasture/Hay
 Cultivated Crops
 Wetlands

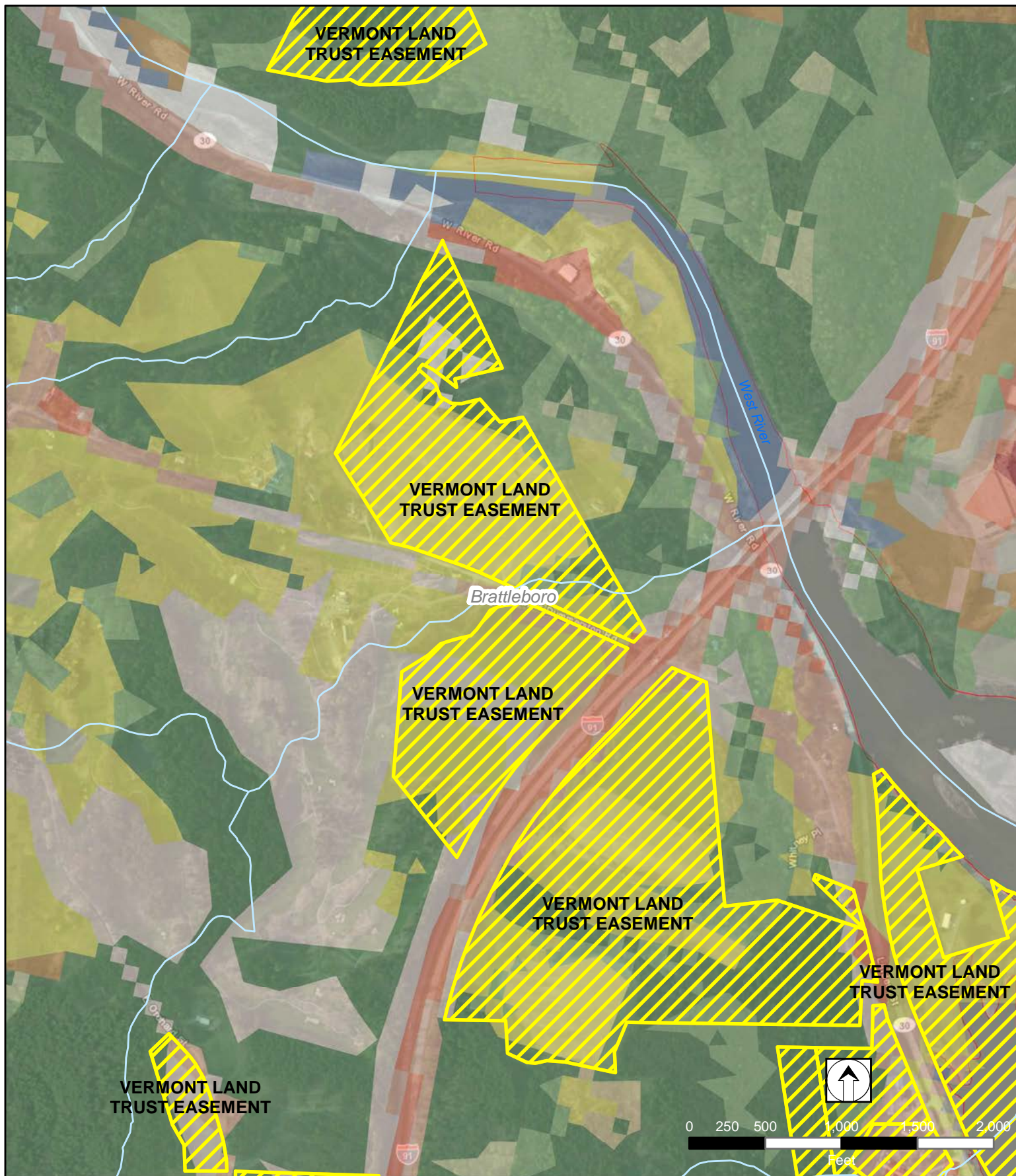
Source: ESRI, USGS, TransCanada, VT Center for GIS, NH GRANIT

Page V-9 of V-28



TransCanada
Hydro Northeast Inc.
Vernon Project (No. 1904)
Land Cover/Conservation

Prepared by
Normandeau Team
(3-19-13)



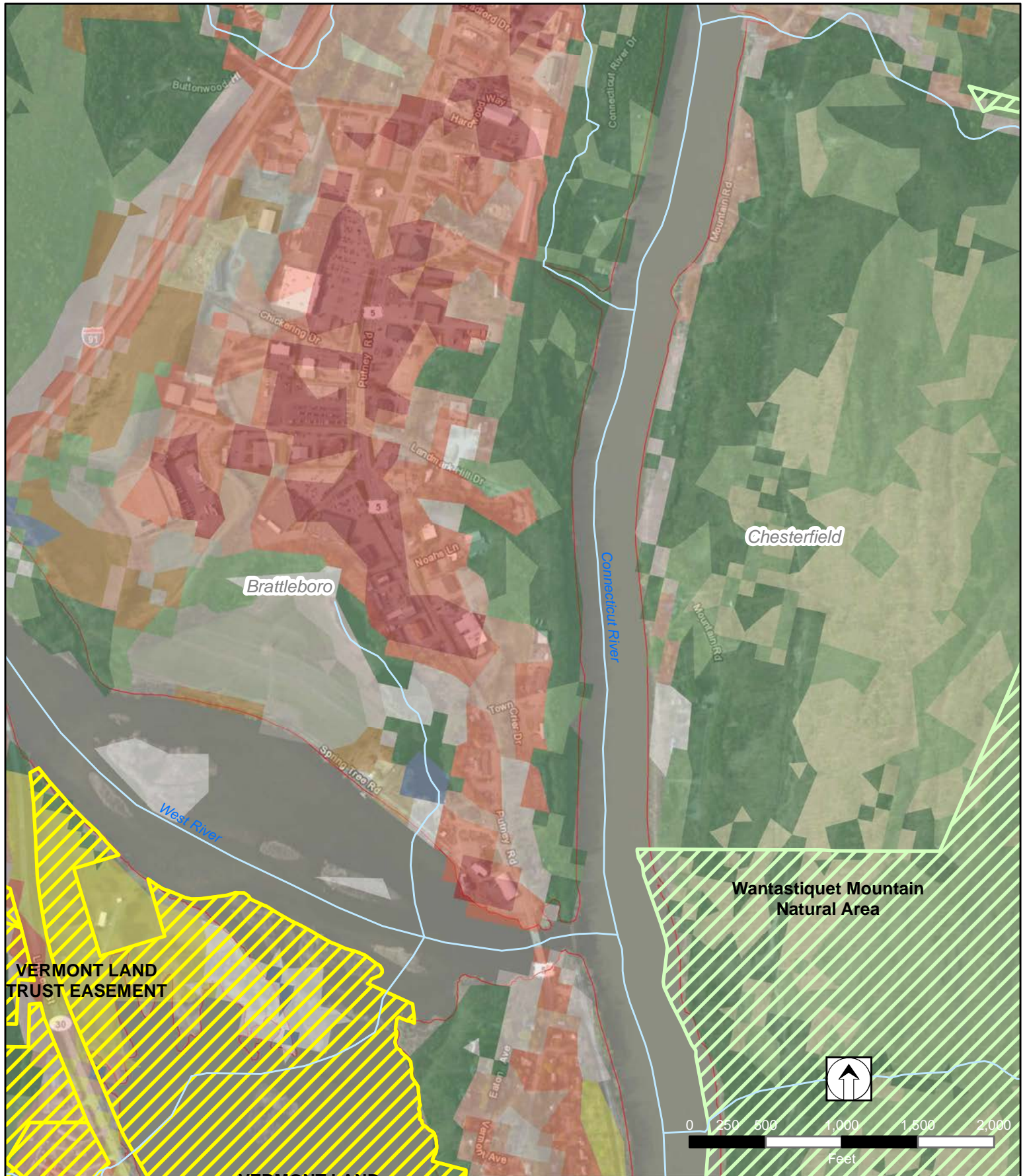
Source: ESRI, USGS, TransCanada, VT Center for GIS, NH GRANIT

<ul style="list-style-type: none"> Project Boundary Public Lands Public Conservation Private Conservation Water 	<ul style="list-style-type: none"> Developed, Open Space Developed, Low Intensity Developed, Med. Intensity Developed, High Intensity Barren Deciduous Forest 	<ul style="list-style-type: none"> Evergreen Forest Mixed Forest Shrub/Scrub Grassland/Herbaceous Wetlands 	<ul style="list-style-type: none"> Pasture/Hay Cultivated Crops
--	---	--	---

Page V-10 of V-28

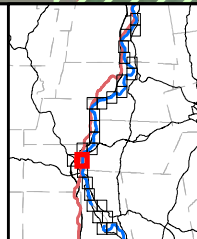
**TransCanada
Hydro Northeast Inc.
Vernon Project (No. 1904)
Land Cover/Conservation**

Prepared by
Normandeau Team
(3-19-13)



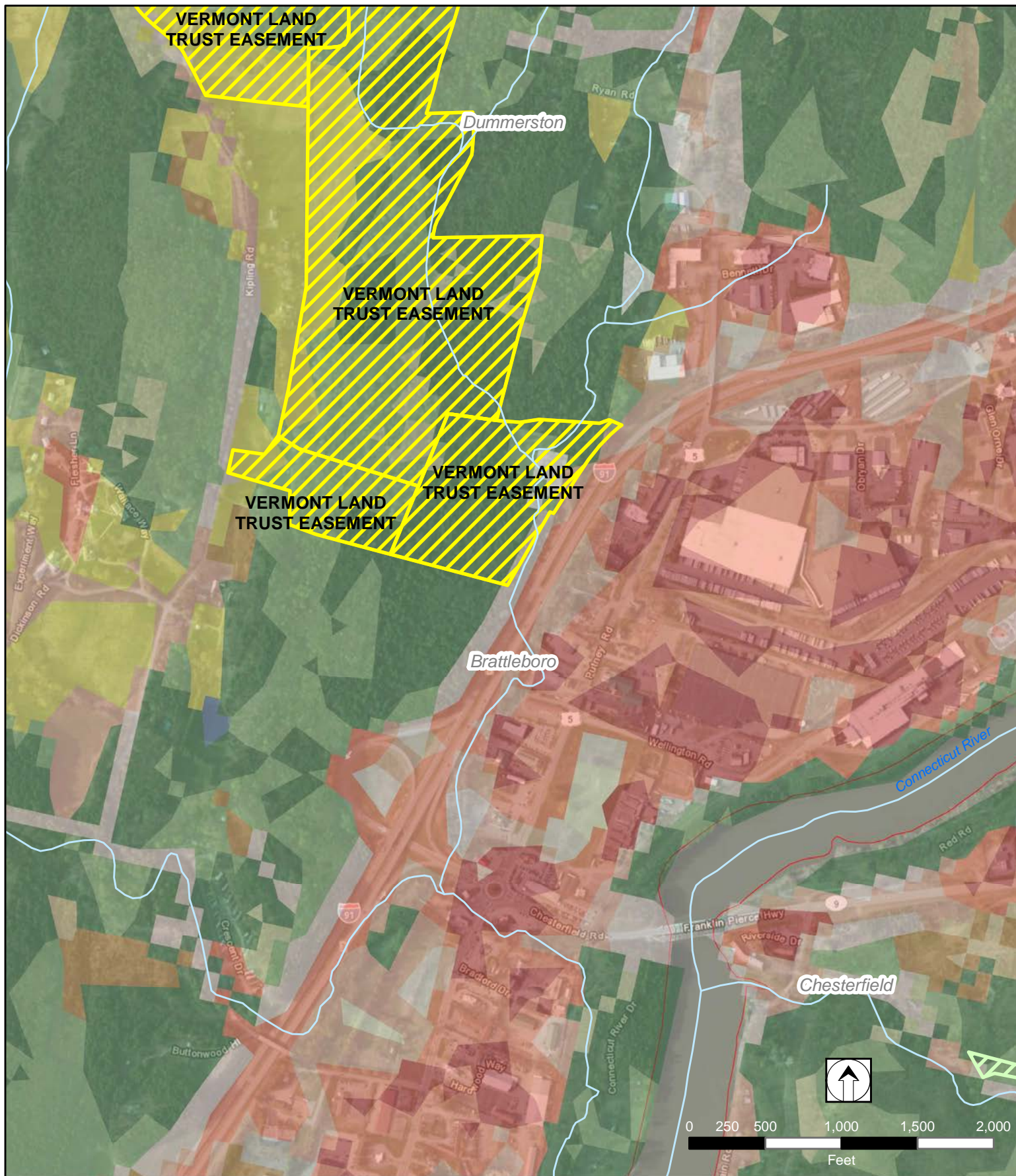
- | | | | | |
|----------------------|---------------------------|---------------------------|----------------------|------------------|
| Project Boundary | Developed, Open Space | Developed, High Intensity | Evergreen Forest | Pasture/Hay |
| Public Lands | Developed, Low Intensity | Barren | Mixed Forest | Cultivated Crops |
| Public Conservation | Developed, Med. Intensity | Deciduous Forest | Shrub/Scrub | Wetlands |
| Private Conservation | | | Grassland/Herbaceous | |
| Water | | | | |

Source: ESRI, USGS, TransCanada, VT Center for GIS, NH GRANIT




TransCanada
Hydro Northeast Inc.
Vernon Project (No. 1904)
Land Cover/Conservation

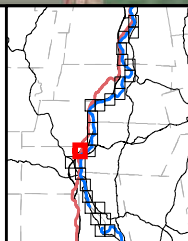
Prepared by
Normandeau Team
(3-19-13)



Page V-12 of V-28

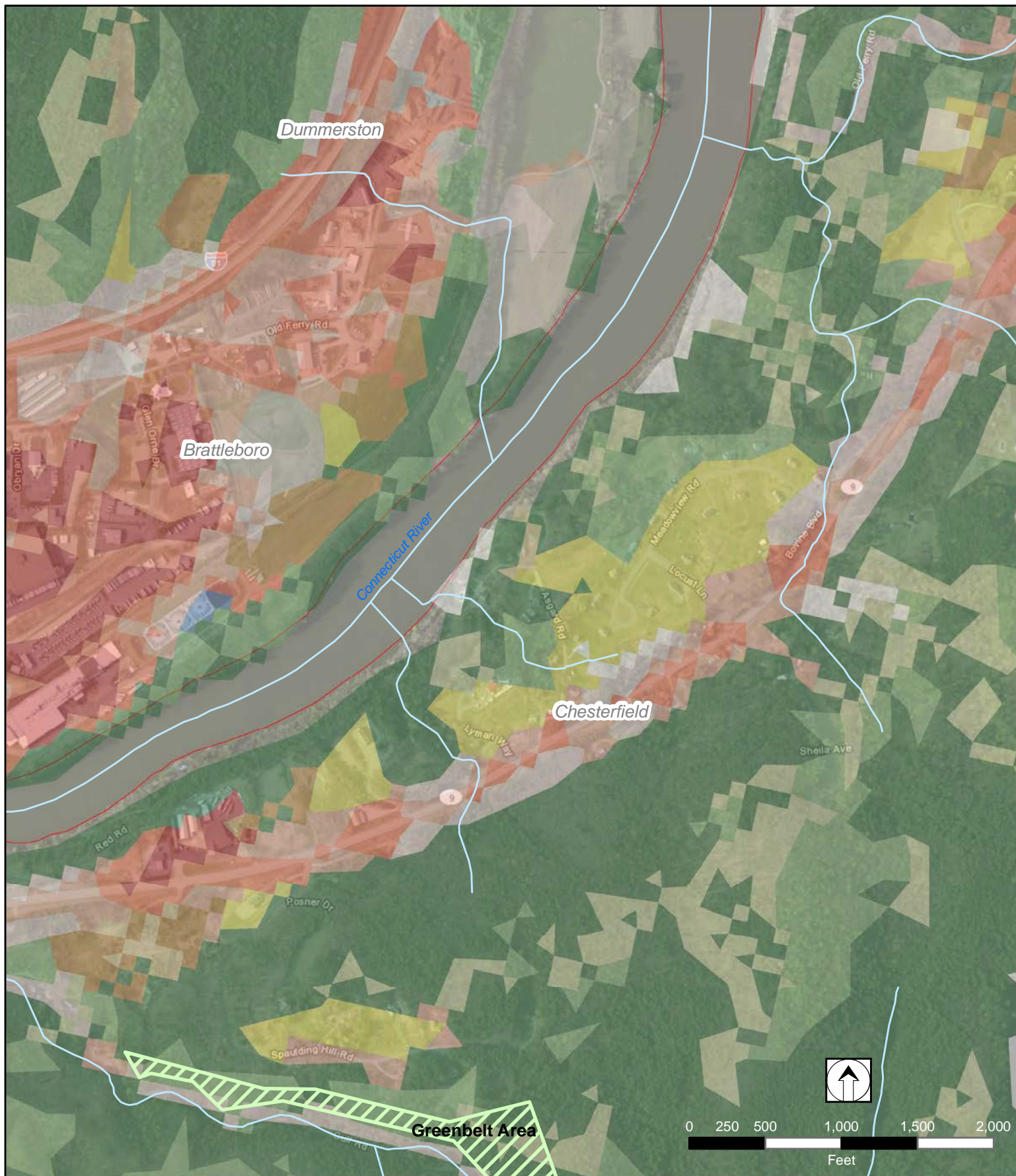


Source: ESRI, USGS, TransCanada, VT Center for GIS, NH GRANIT




TransCanada
Hydro Northeast Inc.
Vernon Project (No. 1904)
Land Cover/Conservation

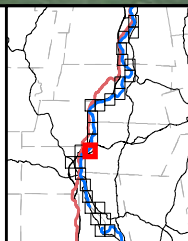
Prepared by
Normandeau Team
(3-19-13)



Page V-13 of V-28

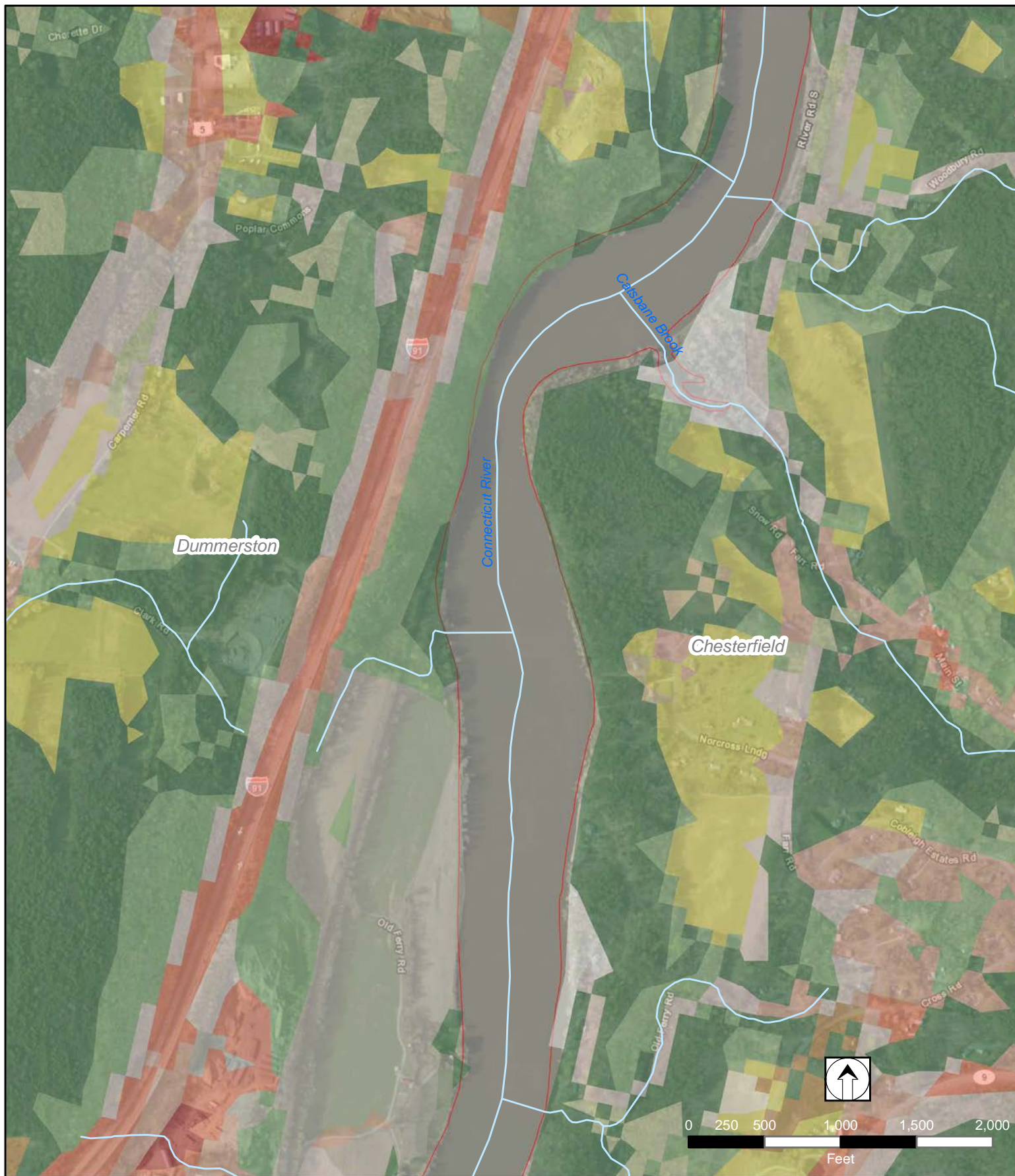


Source: ESRI, USGS, TransCanada, VT Center for GIS, NH GRANIT



TransCanada
Hydro Northeast Inc.
Vernon Project (No. 1904)
Land Cover/Conservation

Prepared by
Normandeau Team
(3-19-13)



- Project Boundary
- Public Lands
- Public Conservation
- Private Conservation
- Water

- Developed, Open Space
- Developed, Low Intensity
- Developed, Med. Intensity

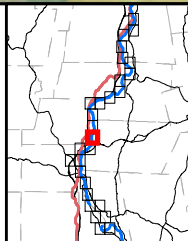
- Developed, High Intensity
- Barren
- Deciduous Forest

- Evergreen Forest
- Mixed Forest
- Shrub/Scrub
- Grassland/Herbaceous

- Pasture/Hay
- Cultivated Crops
- Wetlands

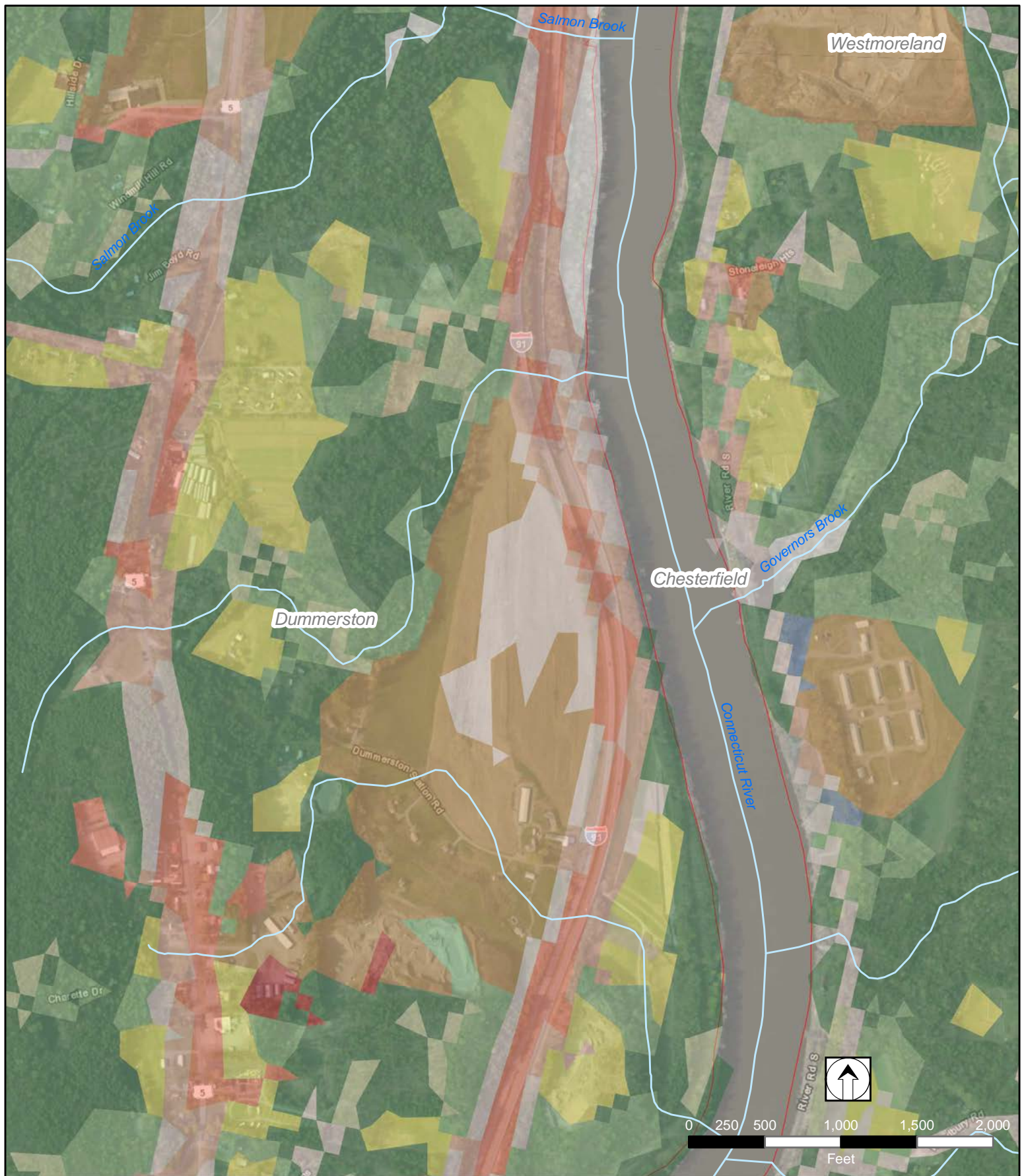
Source: ESRI, USGS, TransCanada, VT Center for GIS, NH GRANIT

Page V-14 of V-28



TransCanada
Hydro Northeast Inc.
Vernon Project (No. 1904)
Land Cover/Conservation

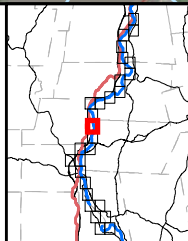
Prepared by
Normandeau Team
(3-19-13)



Page V-15 of V-28

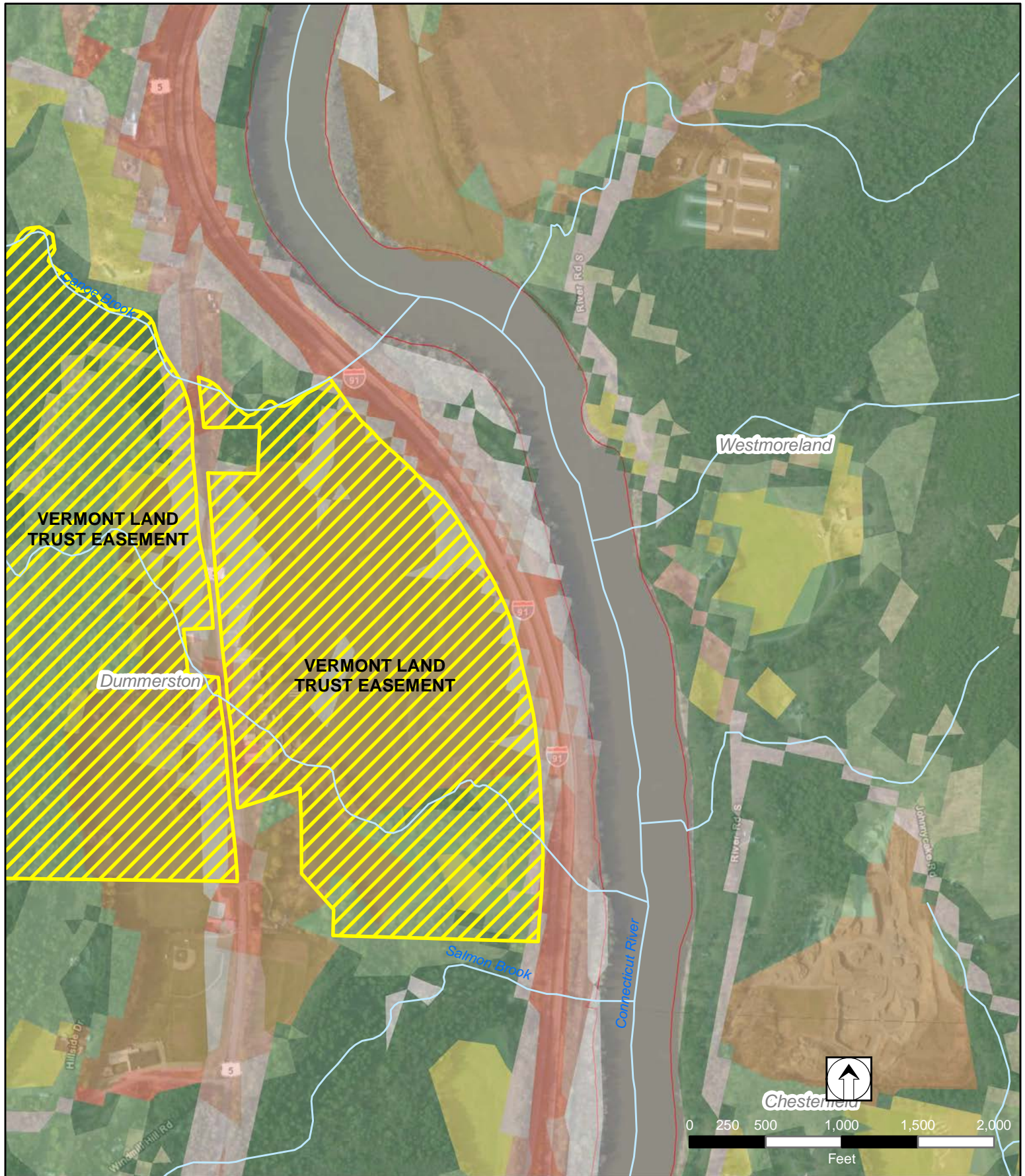
- | | | | | |
|----------------------|---------------------------|---------------------------|------------------|------------------|
| Project Boundary | Developed, Open Space | Developed, High Intensity | Evergreen Forest | Pasture/Hay |
| Public Lands | Developed, Low Intensity | Barren | Mixed Forest | Cultivated Crops |
| Public Conservation | Developed, Med. Intensity | Deciduous Forest | Shrub/Scrub | Wetlands |
| Private Conservation | | Grassland/Herbaceous | | |
| Water | | | | |

Source: ESRI, USGS, TransCanada, VT Center for GIS, NH GRANIT




TransCanada
Hydro Northeast Inc.
Vernon Project (No. 1904)
Land Cover/Conservation

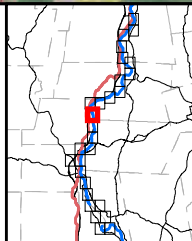
Prepared by
Normandeau Team
(3-19-13)



Page V-16 of V-28

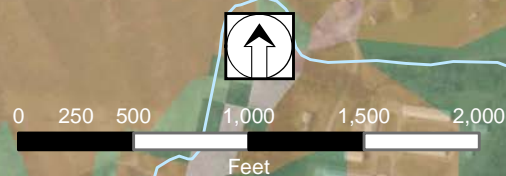
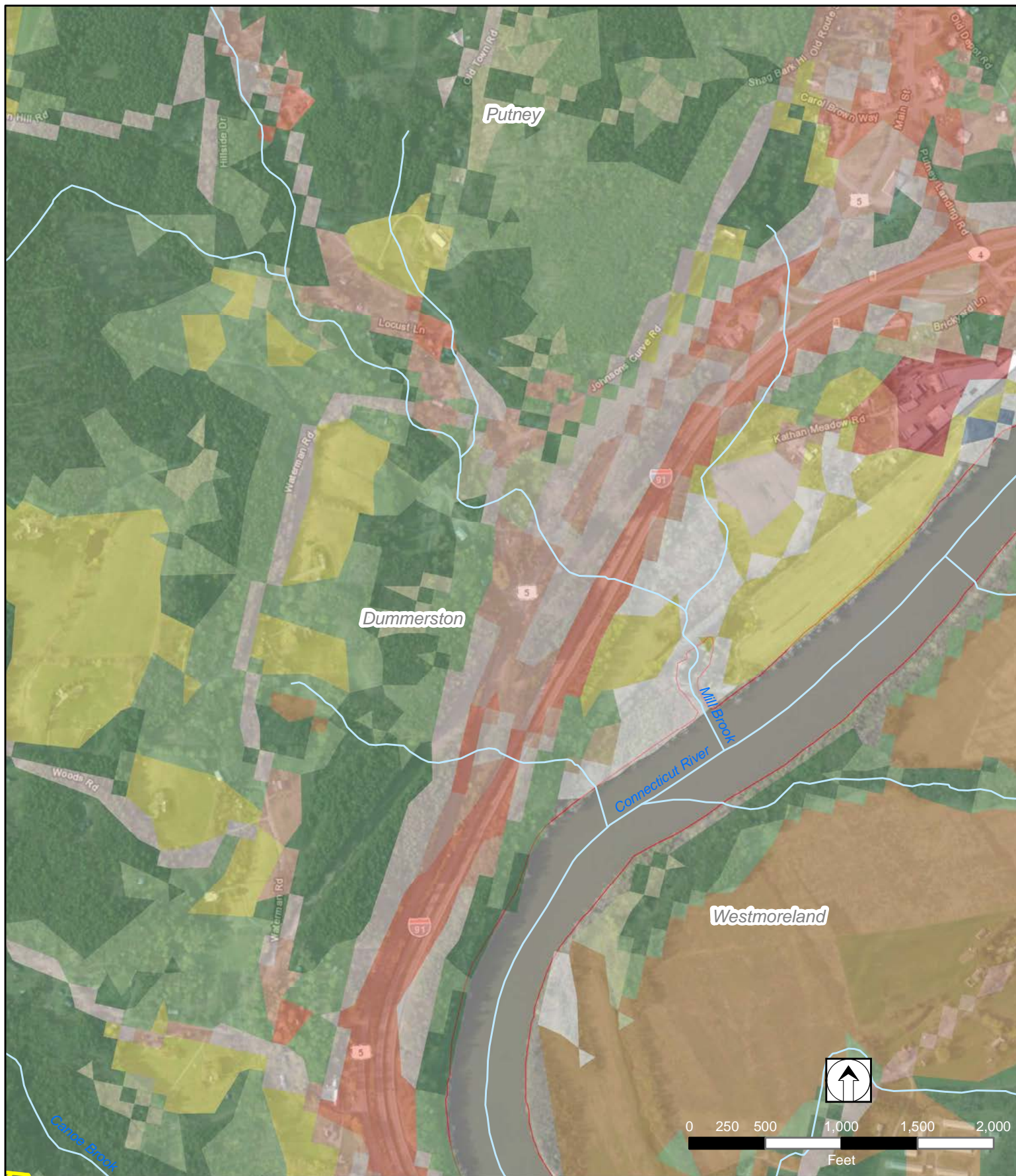


Source: ESRI, USGS, TransCanada, VT Center for GIS, NH GRANIT



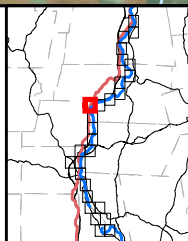
TransCanada
Hydro Northeast Inc.
Vernon Project (No. 1904)
Land Cover/Conservation

Prepared by
Normandeau Team
(3-19-13)



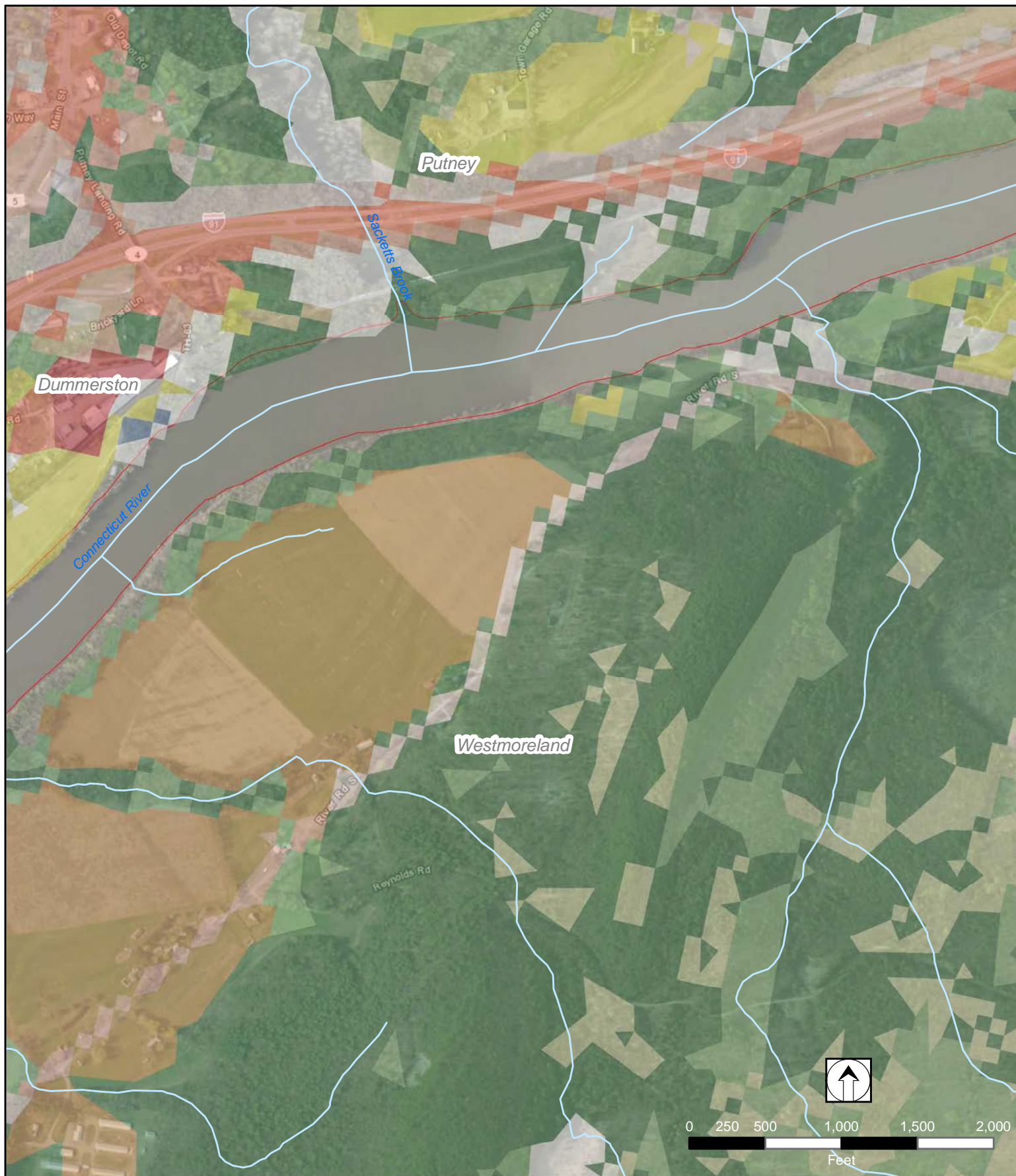
- Page V-17 of V-28
- | | | | | |
|----------------------|---------------------------|---------------------------|------------------|------------------|
| Project Boundary | Developed, Open Space | Developed, High Intensity | Evergreen Forest | Pasture/Hay |
| Public Lands | Developed, Low Intensity | Barren | Mixed Forest | Cultivated Crops |
| Public Conservation | Developed, Med. Intensity | Deciduous Forest | Shrub/Scrub | Wetlands |
| Private Conservation | | Grassland/Herbaceous | | |
| Water | | | | |

Source: ESRI, USGS, TransCanada, VT Center for GIS, NH GRANIT



TransCanada
Hydro Northeast Inc.
Vernon Project (No. 1904)
Land Cover/Conservation

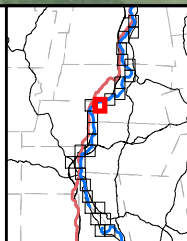
Prepared by
Normandeau Team
(3-19-13)



Page V-18 of V-28

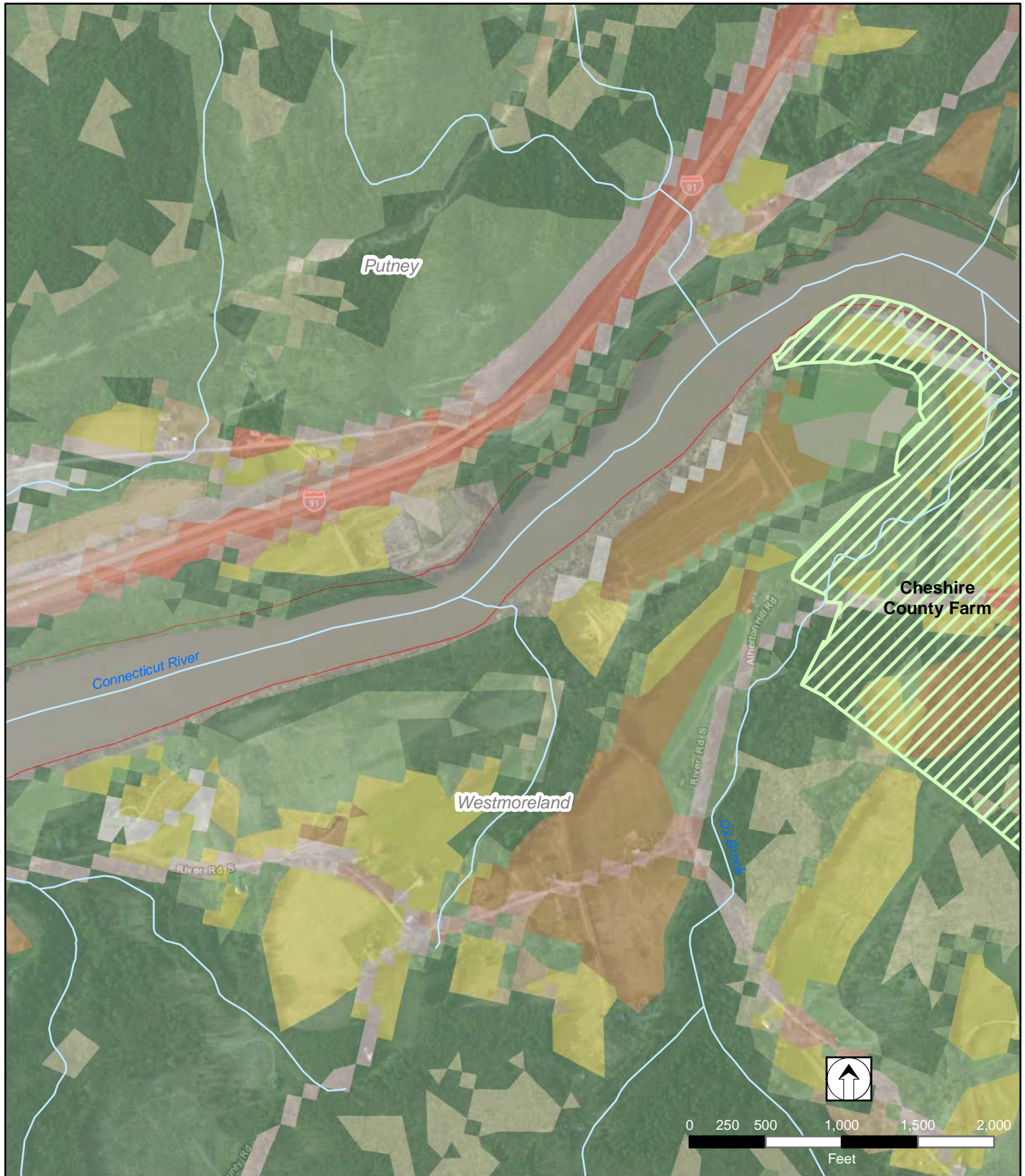
- | | | | | |
|----------------------|---------------------------|---------------------------|------------------|------------------|
| Project Boundary | Developed, Open Space | Developed, High Intensity | Evergreen Forest | Pasture/Hay |
| Public Lands | Developed, Low Intensity | Barren | Mixed Forest | Cultivated Crops |
| Public Conservation | Developed, Med. Intensity | Deciduous Forest | Shrub/Scrub | Wetlands |
| Private Conservation | | Grassland/Herbaceous | | |
| Water | | | | |

Source: ESRI, USGS, TransCanada, VT Center for GIS, NH GRANIT



TransCanada
Hydro Northeast Inc.
Vernon Project (No. 1904)
Land Cover/Conservation

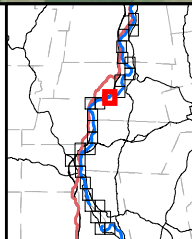
Prepared by
Normandeau Team
(3-19-13)



Page V-19 of V-28

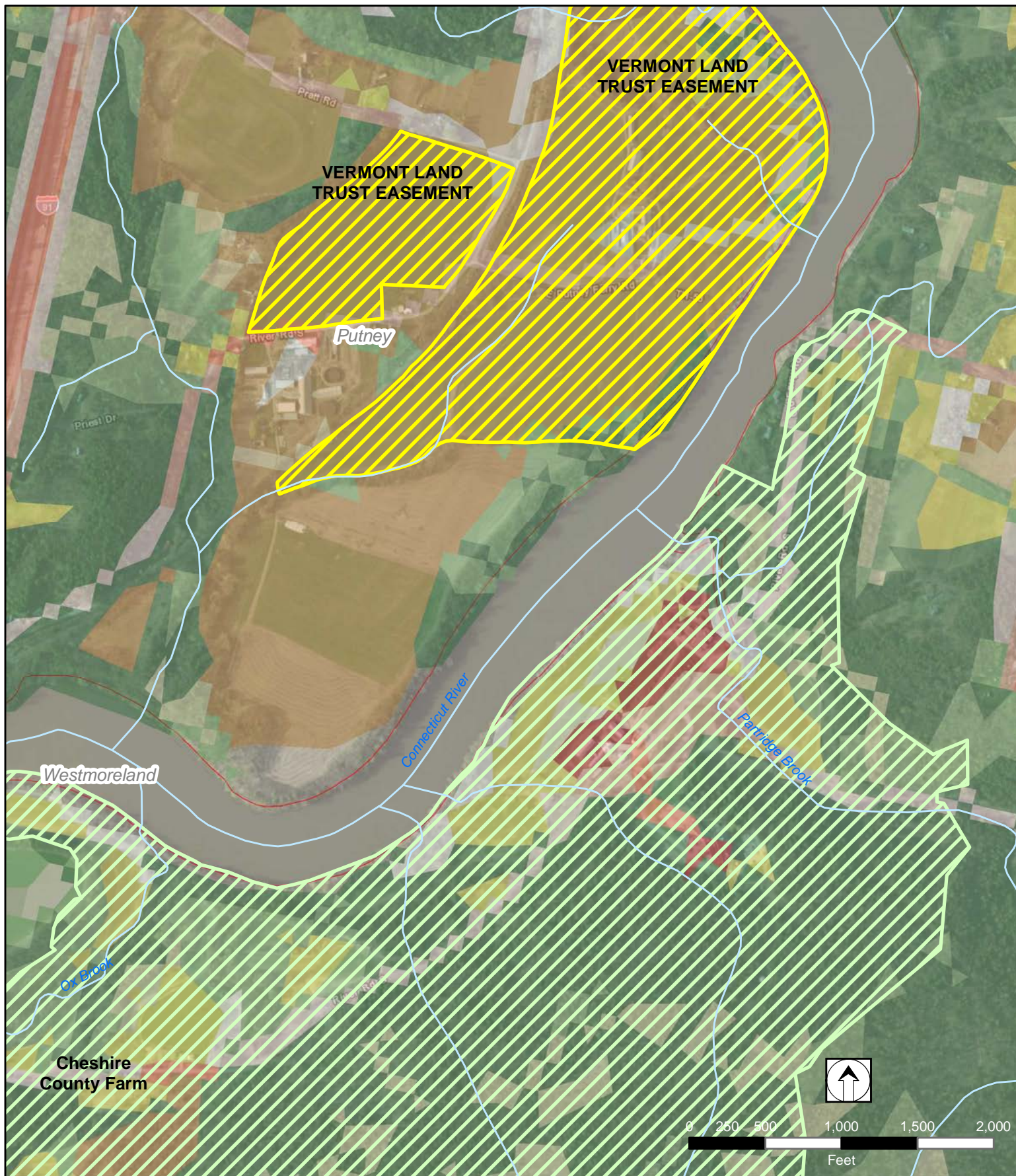
Project Boundary	Developed, Open Space	Developed, High Intensity	Evergreen Forest	Pasture/Hay
Public Lands	Developed, Low Intensity	Barren	Mixed Forest	Cultivated Crops
Public Conservation	Developed, Med. Intensity	Deciduous Forest	Shrub/Scrub	Wetlands
Private Conservation		Grassland/Herbaceous		
Water				

Source: ESRI, USGS, TransCanada, VT Center for GIS, NH GRANIT



TransCanada
Hydro Northeast Inc.
Vernon Project (No. 1904)
Land Cover/Conservation

Prepared by
Normandeau Team
(3-19-13)



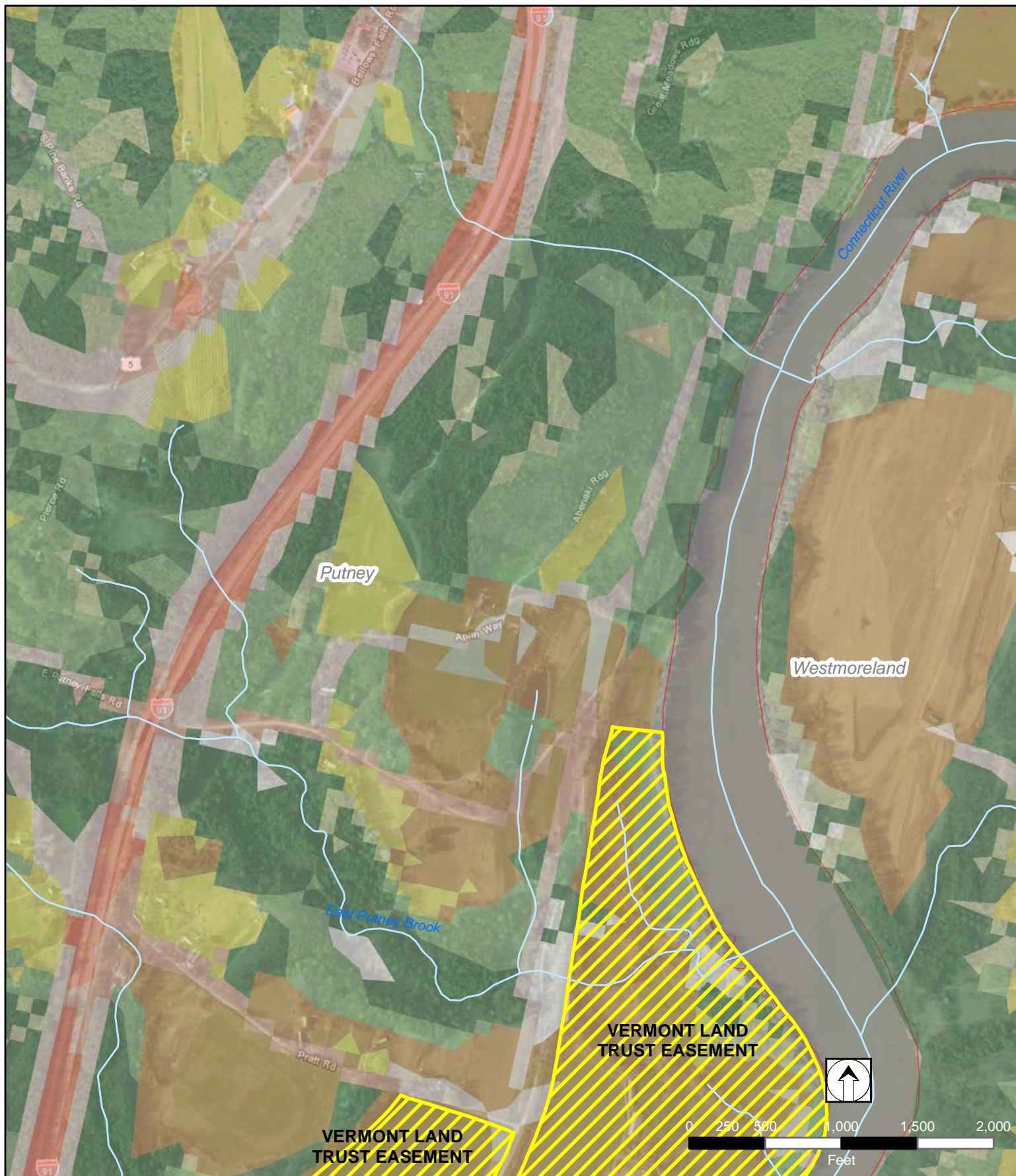
Page V-20 of V-28

Project Boundary	Developed, Open Space	Developed, High Intensity	Evergreen Forest	Pasture/Hay
Public Lands	Developed, Low Intensity	Barren	Mixed Forest	Cultivated Crops
Public Conservation	Developed, Med. Intensity	Deciduous Forest	Shrub/Scrub	Wetlands
Private Conservation		Grassland/Herbaceous		
Water				

Source: ESRI, USGS, TransCanada, VT Center for GIS, NH GRANIT

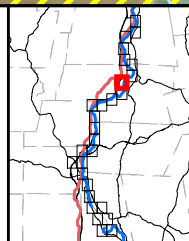
TransCanada
Hydro Northeast Inc.
Vernon Project (No. 1904)
Land Cover/Conservation

Prepared by
Normandeau Team
(3-19-13)



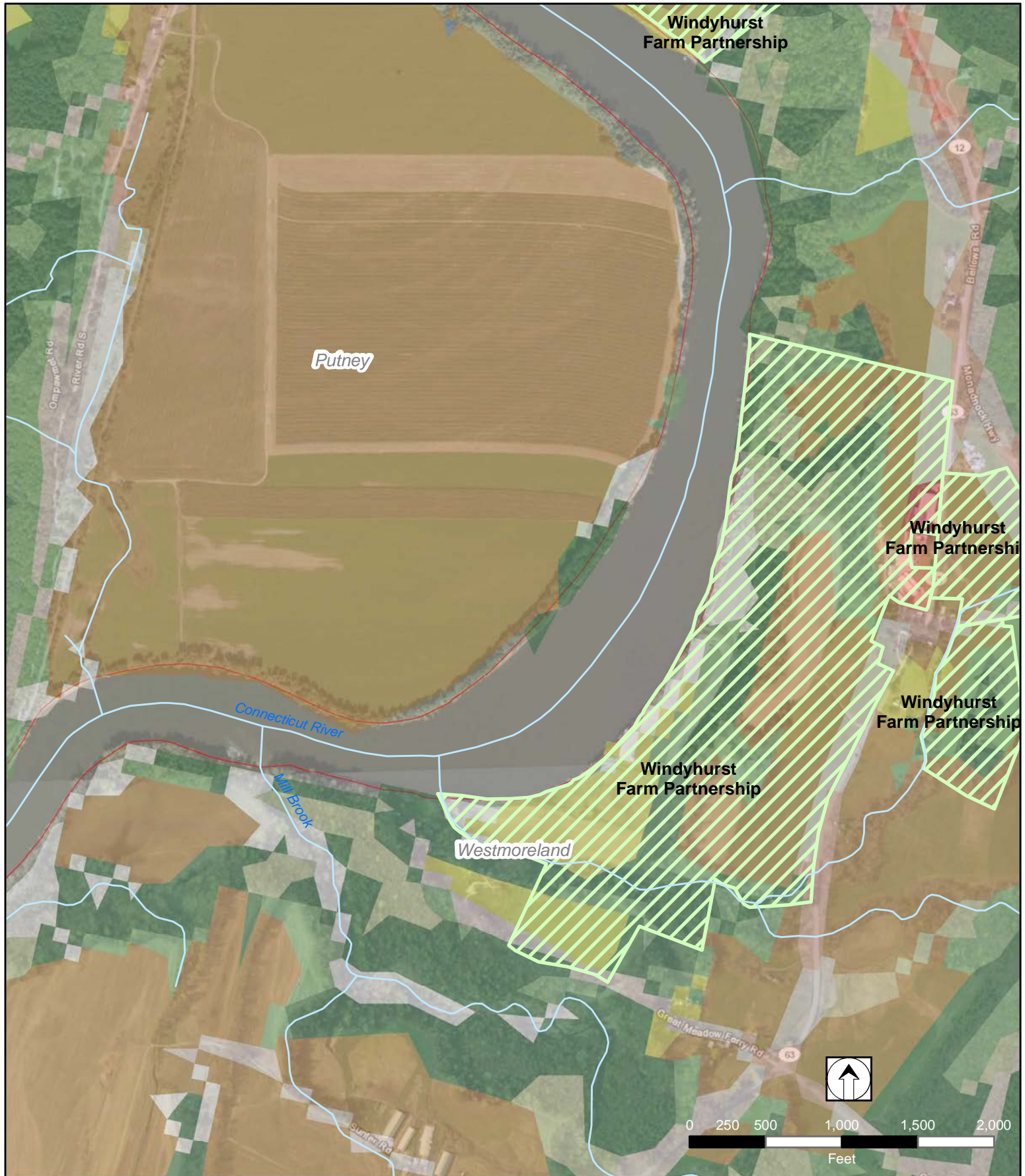
- Page V-21 of V-28
- | | | | | |
|----------------------|---------------------------|---------------------------|----------------------|------------------|
| Project Boundary | Developed, Open Space | Developed, High Intensity | Evergreen Forest | Pasture/Hay |
| Public Lands | Developed, Low Intensity | Barren | Mixed Forest | Cultivated Crops |
| Public Conservation | Developed, Med. Intensity | Deciduous Forest | Shrub/Scrub | Wetlands |
| Private Conservation | | | Grassland/Herbaceous | |
| Water | | | | |

Source: ESRI, USGS, TransCanada, VT Center for GIS, NH GRANIT



TransCanada
Hydro Northeast Inc.
Vernon Project (No. 1904)
Land Cover/Conservation

Prepared by
Normandeau Team
(3-19-13)



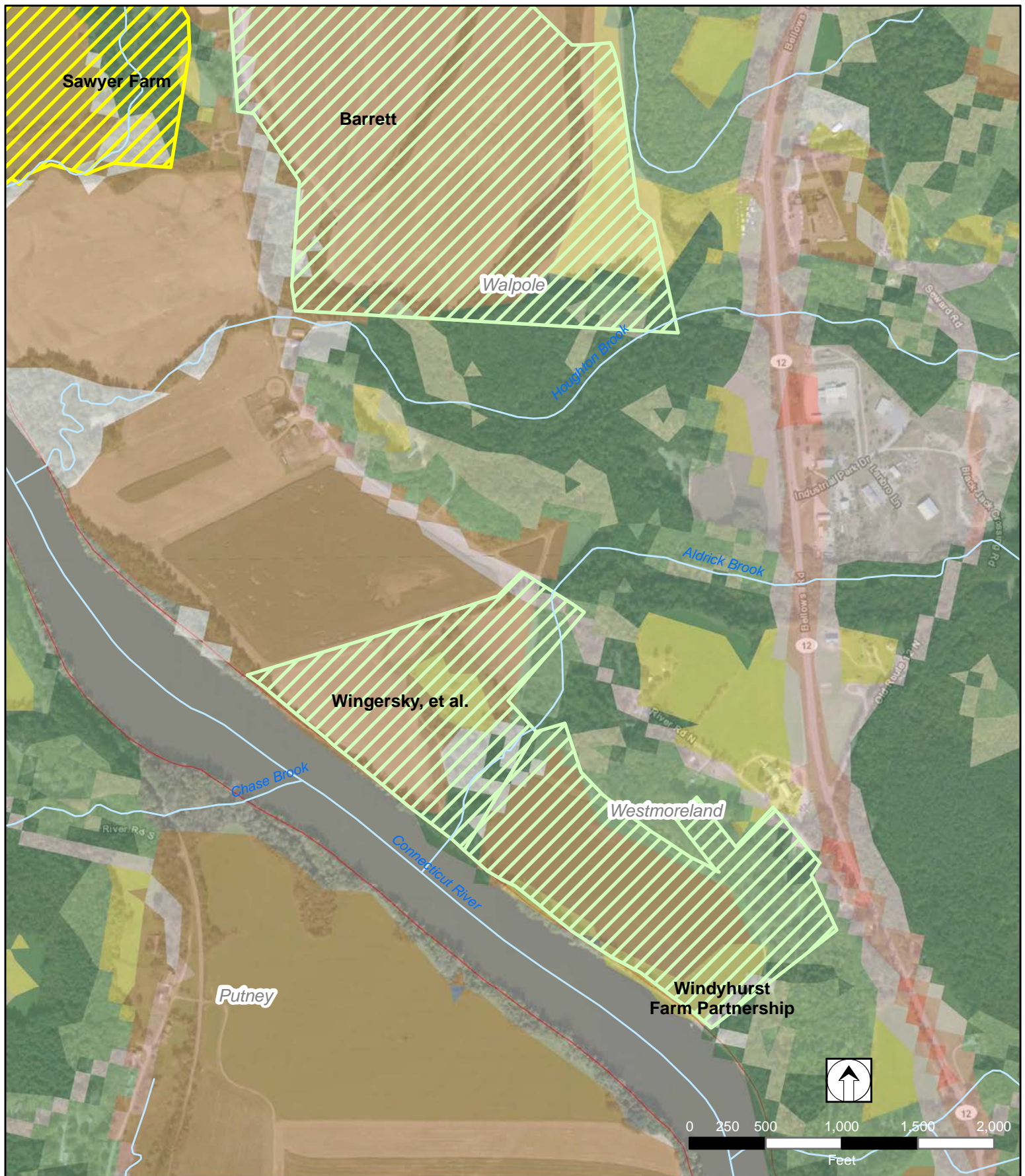
Page V-22 of V-28

Project Boundary	Developed, Open Space	Developed, High Intensity	Evergreen Forest	Pasture/Hay
Public Lands	Developed, Low Intensity	Barren	Mixed Forest	Cultivated Crops
Public Conservation	Developed, Med. Intensity	Deciduous Forest	Shrub/Scrub	Wetlands
Private Conservation			Grassland/Herbaceous	
Water				

Source: ESRI, USGS, TransCanada, VT Center for GIS, NH GRANIT

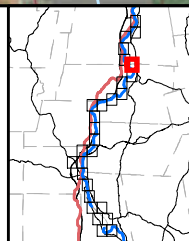
**TransCanada
Hydro Northeast Inc.
Vernon Project (No. 1904)
Land Cover/Conservation**

 Prepared by
 Normandeau Team
 (3-19-13)



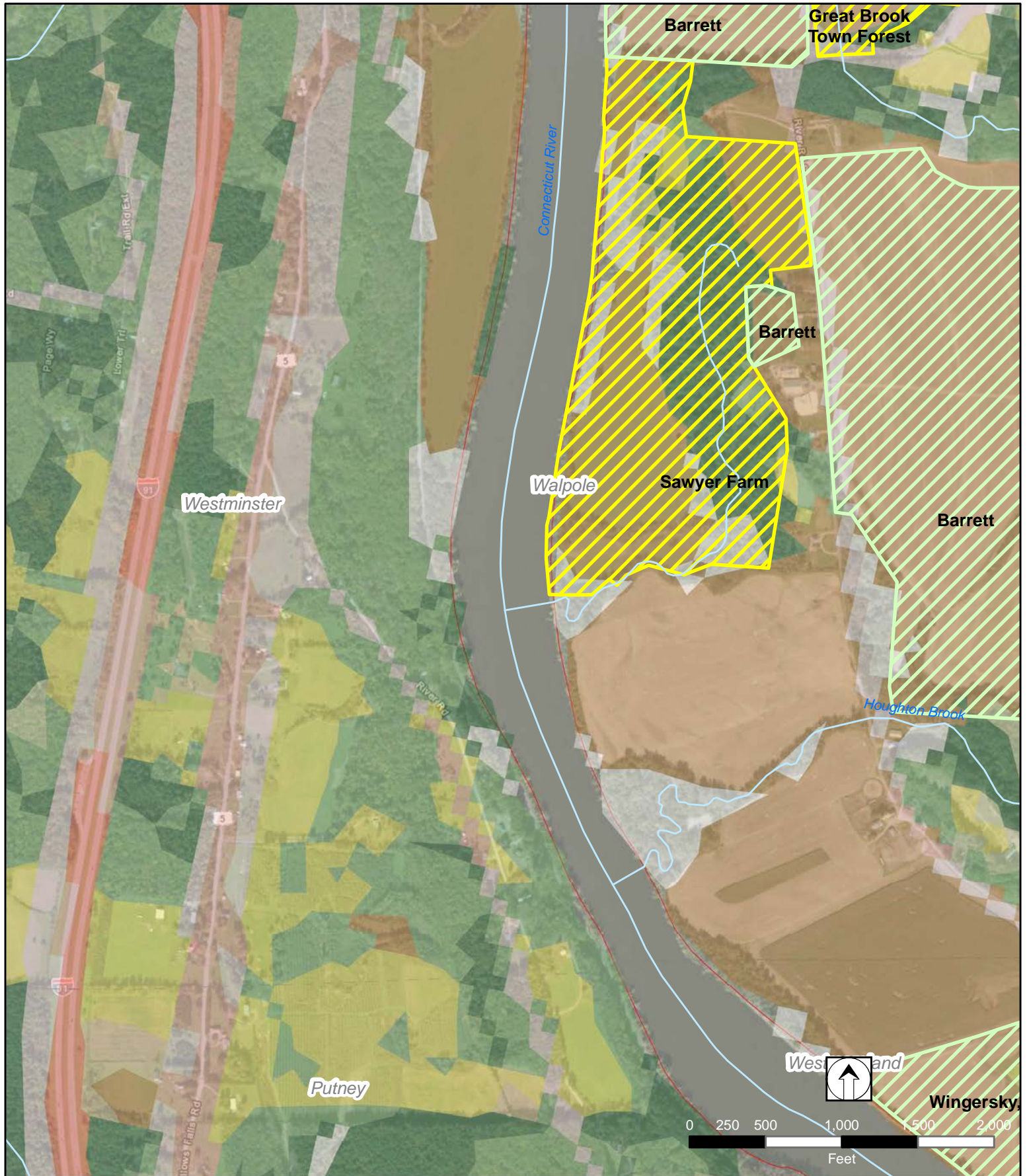
- Page V-23 of V-28
- | | | | | |
|----------------------|---------------------------|---------------------------|----------------------|------------------|
| Project Boundary | Developed, Open Space | Developed, High Intensity | Evergreen Forest | Pasture/Hay |
| Public Lands | Developed, Low Intensity | Barren | Mixed Forest | Cultivated Crops |
| Public Conservation | Developed, Med. Intensity | Deciduous Forest | Shrub/Scrub | Wetlands |
| Private Conservation | | | Grassland/Herbaceous | |
| Water | | | | |

Source: ESRI, USGS, TransCanada, VT Center for GIS, NH GRANIT



TransCanada
Hydro Northeast Inc.
Vernon Project (No. 1904)
Land Cover/Conservation

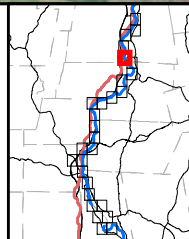
Prepared by
Normandeau Team
(3-19-13)



Page V-24 of V-28

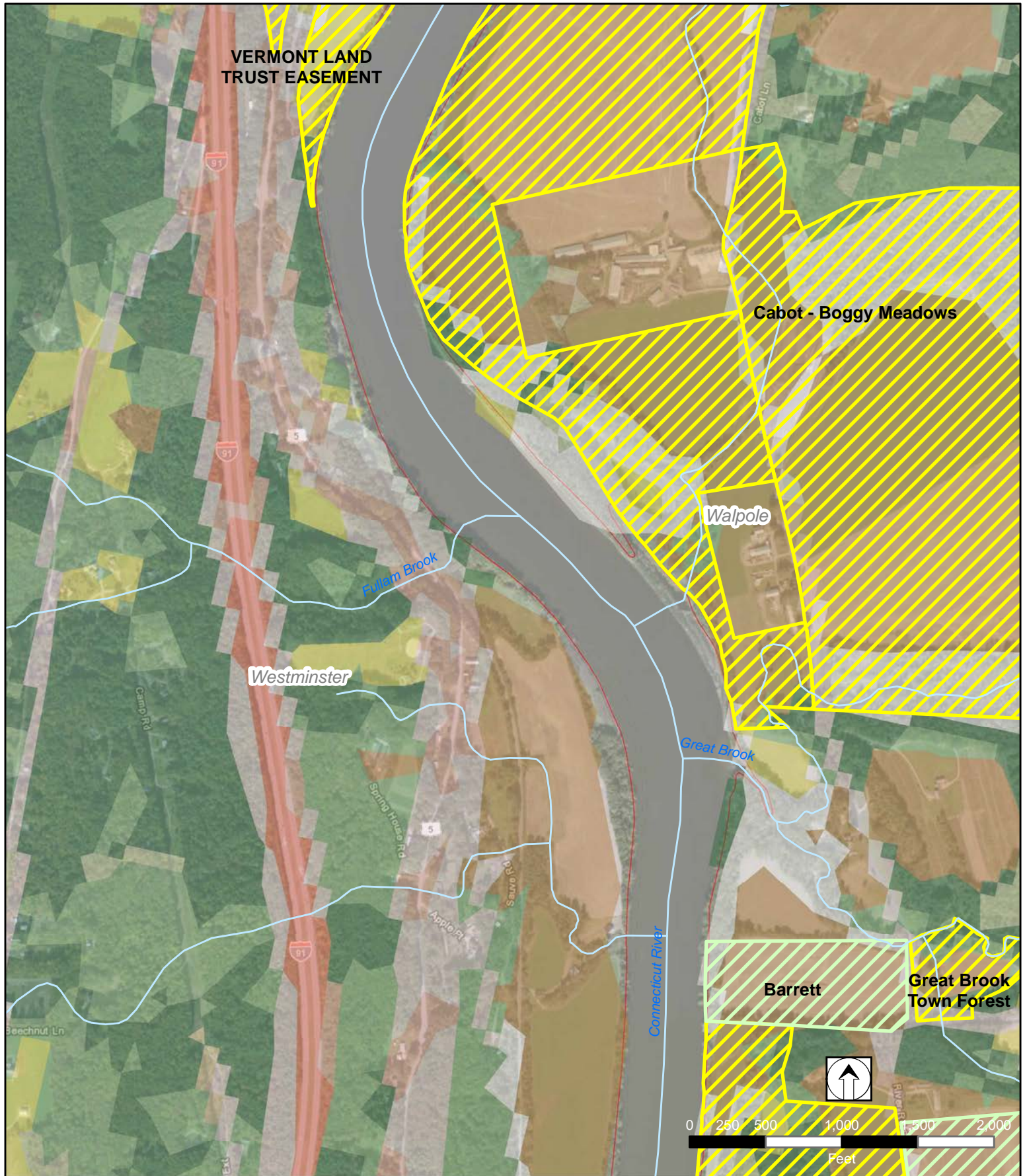
Project Boundary	Developed, Open Space	Developed, High Intensity	Evergreen Forest	Pasture/Hay
Public Lands	Developed, Low Intensity	Barren	Mixed Forest	Cultivated Crops
Public Conservation	Developed, Med. Intensity	Deciduous Forest	Shrub/Scrub	Wetlands
Private Conservation			Grassland/Herbaceous	
Water				

Source: ESRI, USGS, TransCanada, VT Center for GIS, NH GRANIT



TransCanada
Hydro Northeast Inc.
Vernon Project (No. 1904)
Land Cover/Conservation

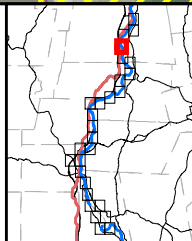
Prepared by
Normandeau Team
(3-19-13)



Page V-25 of V-28

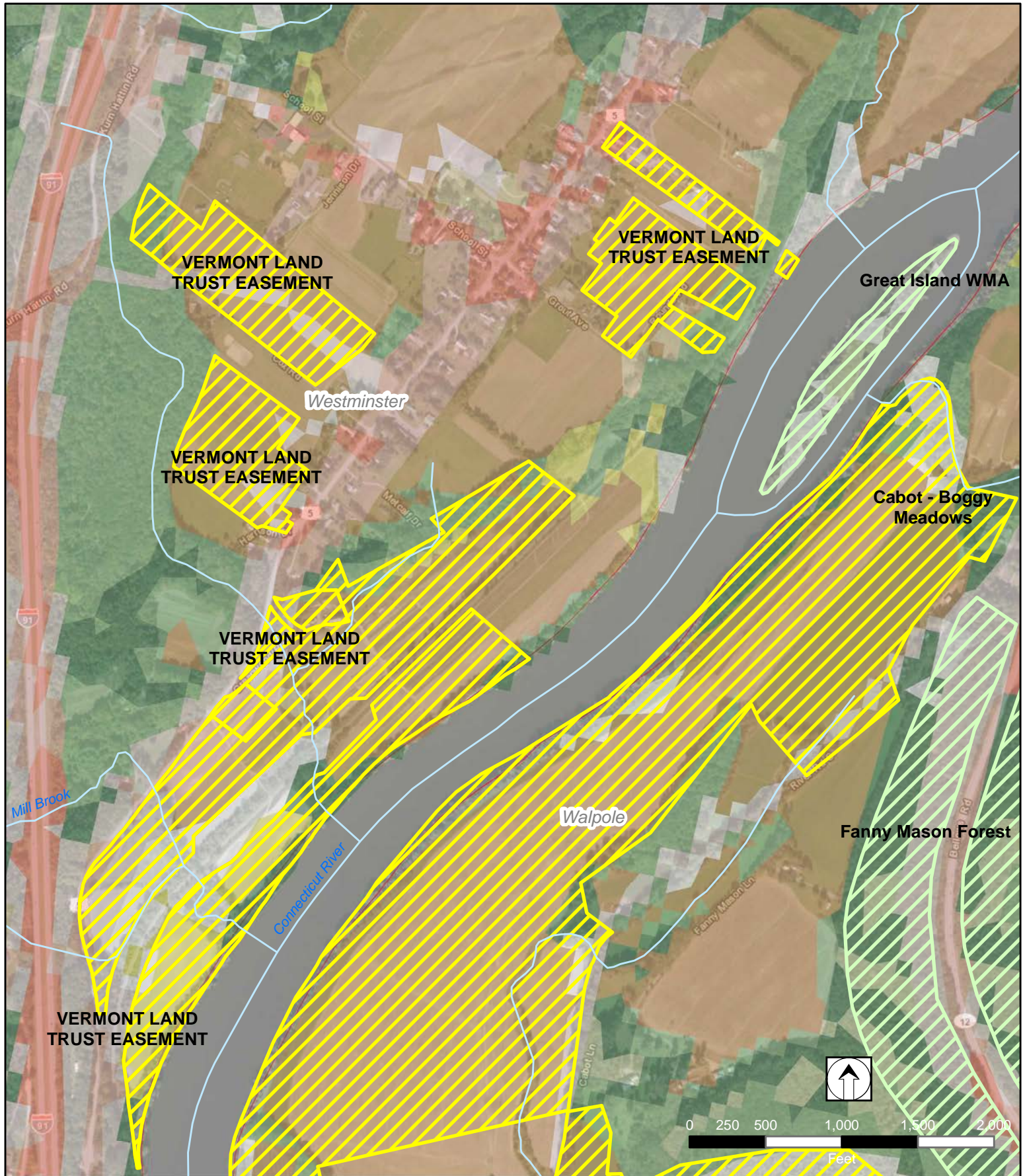
Project Boundary	Developed, Open Space	Developed, High Intensity	Evergreen Forest	Pasture/Hay
Public Lands	Developed, Low Intensity	Barren	Mixed Forest	Cultivated Crops
Public Conservation	Developed, Med. Intensity	Deciduous Forest	Shrub/Scrub	Wetlands
Private Conservation		Grassland/Herbaceous		
Water				

Source: ESRI, USGS, TransCanada, VT Center for GIS, NH GRANIT



TransCanada
Hydro Northeast Inc.
Vernon Project (No. 1904)
Land Cover/Conservation

Prepared by
Normandeau Team
(3-19-13)



Page V-26 of V-28

Project Boundary	Developed, Open Space	Developed, High Intensity	Evergreen Forest	Pasture/Hay
Public Lands	Developed, Low Intensity	Barren	Mixed Forest	Cultivated Crops
Public Conservation	Developed, Med. Intensity	Deciduous Forest	Shrub/Scrub	Wetlands
Private Conservation		Grassland/Herbaceous		
Water				

Source: ESRI, USGS, TransCanada, VT Center for GIS, NH GRANIT

TransCanada
Hydro Northeast Inc.
Vernon Project (No. 1904)
Land Cover/Conservation

Prepared by
Normandeau Team
(3-19-13)



- Project Boundary
- Public Lands
- Public Conservation
- Private Conservation
- Water

- Developed, Open Space
- Developed, Low Intensity
- Developed, Med. Intensity

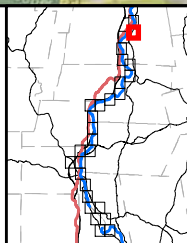
- Developed, High Intensity
- Barren
- Deciduous Forest

- Evergreen Forest
- Mixed Forest
- Shrub/Scrub
- Grassland/Herbaceous

- Pasture/Hay
- Cultivated Crops
- Wetlands

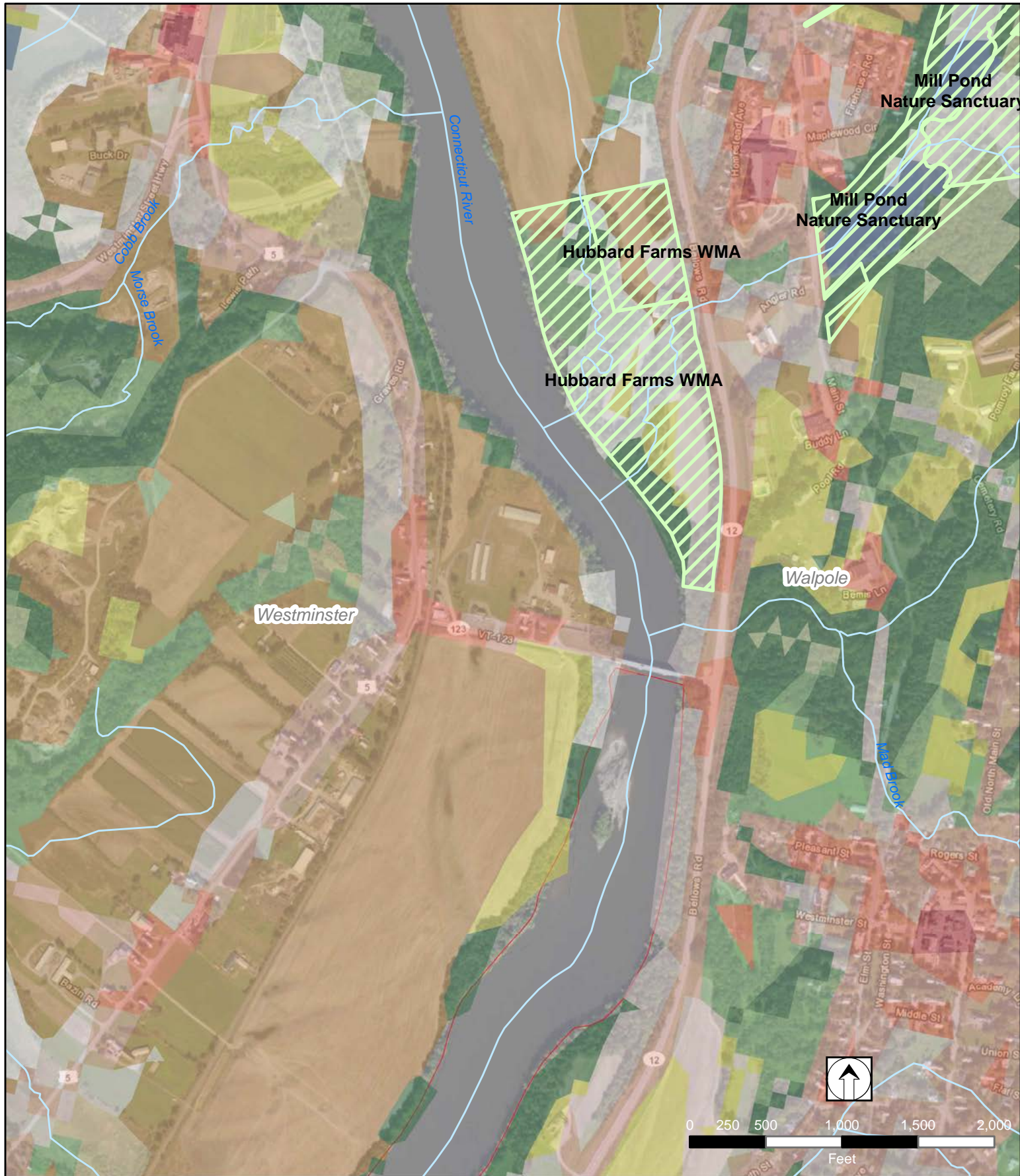
Source: ESRI, USGS, TransCanada, VT Center for GIS, NH GRANIT

Page V-27 of V-28




**TransCanada
Hydro Northeast Inc.
Vernon Project (No. 1904)
Land Cover/Conservation**

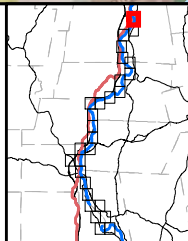
Prepared by
Normandeau Team
(3-19-13)



Page V-28 of V-28



Source: ESRI, USGS, TransCanada, VT Center for GIS, NH GRANIT



TransCanada
Hydro Northeast Inc.
Vernon Project (No. 1904)
Land Cover/Conservation

Prepared by
Normandeau Team
(3-19-13)